April 6, 1995
Issue No. 32

ANDOVER TOWNSMAN

Price 75¢
120 Pages

Our 108th Year

Copyright 1995 Andover Publishing Company

Town Meeting begins Monday and it promises to be a lively time, including:

Cats, dogs, teen center and water improvements

Senior & youth centers, school budget and leash law top warrant

By Neil Fater

The small percentage of residents who attend Town Meeting next week will decide whether Andover clears the way for Senior-Center expansion and the construction of a youth center.

Officials hate to predict the length of annual Town Meeting but some believe it may last three nights, from Monday, April 10, through Wednesday, April 12. Because a quorum is no longer needed for the meeting to begin, each night of Town Meeting will start promptly at 7 p.m. at Andover High School's Collins Center, said Randy Hanson, town clerk.

While the Collins Center holds 1,200 people, Ms. Hanson expects 400 to 600 to attend Town Meeting each evening.

(Continued on page 25)

Seniors considering building new center instead of expanding: page 33



Photo by Perry Colmore

Rocco Salerno of 3 Starr Avenue East comforts 6-year-old Seymore just before the cat received his rabies shot Saturday at a town clinic held at West Middle School. Article 73 on next week's Town Meeting warrant asks voters to amend the town bylaws to require rabies vaccinations for cats. See page 24.

Youth center at Rec Park could draw heavy discussion

By Neil Fater

With supporters and opponents of building a Recreation Park youth complex already marshaling their forces, it appears Rec Park-related warrant articles may be the center of attention at Town Meeting.

Articles 21 through 24 ask residents to allow officials to build at Rec Park a youth center and buildings meant for before- and after-school educational programming.

If all four articles are approved, the town will build four buildings at Rec Park for approximately $1.3 millions, said Brian Major, adult Youth Council member. One building will be used for a kindergarten-age program such as the Shawsheen Extended Day (SHED) program; two buildings will be used during the day for an elementary-age program such as Kid's Club, and during the night and weekends by other youth groups; and a fourth building will serve as a youth center.

(Continued on page 32)

Index of warrant articles covered in this issue: page 2

Article 70 would create town's first historic district

By Don Staruk

Article 70 is a proposal to create a Ballardvale Historic District, which would place some controls on architectural changes in the area for the sake of preserving some of its history.

The area affected would include Center, Marland and Church streets; Clinton Court; parts of Andover, River, Dale, Tewksbury, Chester and Oak streets; High Vale Lane and Clark Road.

Article 70

"We are basically doing this for the good of the community," said Tim Barash, of 8 High Vale Lane, chairman of the Ballardvale Historic District Study Committee and a 15-year Andover resident.

There is a public hearing on the proposal tonight, Thursday, at 7:30 in Memorial Auditorium at Doherty Middle School. Mr. Barash encouraged anyone with questions

(Continued on page 26)

No Town Meeting would be complete without the dogs

Proposal would give slack to leash law

By Don Staruk

The article most likely to have residents growling at each other at Town Meeting proposes easing the restrictions in the town's leash law.

Article 74

Strategically placed at the end of the warrant to make voters heel until the end of the meeting, Article 74 was submitted by George "Randy" Kunhardt, of 2 Summer St. It proposes to change the definition of "restraint" in the town's leash law to allow a trained dog to be under "voice control" rather than strictly on a leash.

Dr. Kunhardt, an obstetrician and gynecologist, proposes to

(Continued on page 25)

Photo by Lisa Adelsberger

Andover Odyssey of the Mind participants show they know how to think creatively: See page 14 for some winning participants.

INSIDE:

- VP of teachers' union sings praises of Sam Campbell: Letters, page 36.
- Assessor says all real estate in Andover is increasing in value: Section inside.
- Letters, letters, letters: Many about Town Meeting: pages 34-40.
- Holy Week services: page 18.

NEXT WEEK:

- Home Improvement & Decorating: a special advertising section

Real Estate Evaluation section inside / Home delivery: 475-1943

Index of Town Meeting warrant articles

Article 2: The budget....page 4
Articles 15-18: Revolving Accounts....page 26
Articles 21-24: Rec Park and the Youth Center....pages 1, 32
Article 25: Improvements to Rec Park:....page 32
Article 26: Playing fields....page 2
Article 27: Commission on Disabilities....page 7
Articles 28, 29: Senior Center....page 33
Article 38: Holt Hill....page 24.
Article 39: False alarms....page 31
Articles 54, 55: Land gifts....pages 26, 31
Article 57: Wetlands study....page 24
Articles 59 and 60: Den Rock area....page 11
Article 61: Rezoning off of Osgood St.....page 5
Articles 62-64: John Doyle's articles....page 10
Article 69: Sewer line....pages 26, 31
Article 71: Associate member, Planning Board....page 33
Article 73: Cat vaccinations....page 24
Article 74: Leash law....pages 1, 25

In next week's Townsman:
What happened at Town Meeting

Today's *Townsman* may look a little different to readers

The *Townsman* received so many letters this week that some of them are printed on pages where letters usually aren't placed.

"Letters are very important to us," said Editor Perry Colmore. "They are the readers' chance to say in this newspaper exactly what's on their mind. So this week when we had so many, we elected to hold some stories to make room for your letters, especially before Town Meeting."

If you wrote a letter and it isn't published in today's edition, it may be published next week. If you wonder where a certain story is, it most likely had to be held in order to cover Town Meeting, letters and Holy Week services.

Looking to increase the number and quality of town playing fields

By Neil Fater

Members of town sports leagues are hoping they'll soon hear more numerous cries of "Play ball!" – and that's not just because professional baseball is back. It's because of Article 26.

Article 26: Planing fields

Youth sports officials say this article will increase both the number and quality of town fields that, in the words of soccer leader Dan Cote, are "pretty much maxed out."

To help reverse the deterioration of town fields, Article 26 asks voters at Town Meeting to approve $384,000 for construction of two soccer fields and one 60-foot-baseline diamond behind South School. The article also seeks to designate the playing field area off of Chandler Road as a baseball-only facility. Two small ball diamonds will be built where the current soccer fields lie, according to Pam Campbell, community services program director.

Youth league officials say these diamonds will not only be the Andover Little League's best friend, but also will be a close chum of the girls softball program. Although surveys have shown girls are interested in a spring season, Ms. Campbell recently told the School Committee, "Girls softball has no spring season at all because there aren't enough fields."

The School Committee, which controls the South School land, has recommended approval of this article, provided it retains control of the South land and gets to approve the site of the fields. Selectmen also recommend approval.

In conjunction with this article, youth league leaders also want to follow the example of the Andover Little League and begin maintaining the fields they use themselves.

CHILDREN'S FOOTWEAR
Spring Special
Buy 1 TAKE 50% off 2nd
Buy 2 TAKE *3rd FREE
THE BEST QUALITY FROM AROUND THE WORLD
B. Peralta
Quality Shoes for Children
110 Newbury Street, Danvers
(508) 777-8852
Evenings by Appointment / Sun. 12-5 thru April 9th
*DISCOUNTED ITEM LOWEST PRICE FOR SAME CHILD

KUNG FU for KIDS!
OUR PROGRAM (for ages 4 & up) DEVELOPS:
■ SELF CONFIDENCE ■ DISCIPLINE & COURTESY
■ STRENGTH & FLEXIBILITY ■ SELF DEFENSE
COUPON
3 Lesson TRIAL PROGRAM with Free Uniform
$19.95
EXPIRES APRIL 15, 1995
Yang's MARTIAL ARTS
10 Haverhill Street, Andover, MA
(Next to Woodworth Chevrolet)
Call for more information: 474-0509

Kids' Curiosity Shop
Your Parent / Teacher Store
Great Easter Basket Ideas!
WE NOW LAMINATE!
27" Wide Machine
Charts, Awards, Menus, etc.
Rt. 28N (Before bridge), Andover/Lawrence Line
Tel. # 681-8661
Drive-up Parking • Children's Play Area

ANDOVER VIDEO
SPRING CLEARANCE
USED MOVIE SALE
$2.95 - $9.95
93 Main Street 475-8630

News In Brief

Town has $100k to develop an economic-diversification plan

Sen. John Kerry, D-Andover, senior Democrat on the Senate Banking Subcommittee on Housing and Community Development, recently announced that U.S. Department of Housing and Urban Development has approved a $100,000 grant for the town of Andover to develop an economic diversification strategy to deal with job losses due to cuts in the defense industry.

"This is a great example of federal and local government working as a team to encourage opportunities for economic development in Massachusetts by creating good jobs and stimulating activity in the places that need it most," Sen. Kerry said. "The downsizing of the military is a fact of life now. Defense conversion is essential to helping communities adjust in the wake of layoffs and that can be a very tough adjustment to make."

Andover will use the grant funds to hire the Merrimack Valley Regional Planning Commission to develop a defense contractor data base, assess the impact on the region and towns from the loss of contract jobs, and establish an adjustment strategy to help both the town and contractors diversify their economic activities to become less dependent on defense contracting in the future.

Help in paying last-minute tax bills

The Andover Service Center at 310 Lowell St. will be open Tuesday, April 18, from 5 p.m. to midnight to accept federal and Massachusetts state tax returns.

VITA volunteers will offer bilingual assistance to taxpayers filing their returns. Free electronic filing of federal tax returns will also be available that evening. If you are filing a joint return, both spouses must be present to sign form 8453 "Signature Document." IRS employees will collect completed federal and state forms.

Recruitment Resource Fair to be held April 13, No. Andover

Merrimack Valley Chamber of Commerce and Human Resource Association will present the group's first annual Recruitment Resource Fair Thursday, April 13, 8 a.m. until 10 a.m. at Merrimack College in Gildea Hall.

The fair is designed for owners of small businesses, human-resource professionals, office managers, hiring managers and anyone looking for alternative hiring sources, according to Chamber personnel.

A continental breakfast will be served. Admission at the door is $10.

Participants will be able to browse the booths and gather information from local area agencies, training programs and technical schools and colleges.

For further information call the Merrimack Valley Chamber of Commerce at 686-0900.

Quote, unquote . . .

'Let's breathe some life into Rec Park, help our teens, and help our working parents.'
Richard Nill, letters, page 34

'Rec Park is the geographic center of Andover and 80 percent of our town's citizens live within four miles of the park.'
Brian Major, letters, page 35

'Anybody who talks on any subject for over five minutes starts to lose votes.'
Town Moderator James Doherty, talking about speaking from the floor of Town Meeting, page 25

'You can do anything that is reversible.'
Jane Griswold, talking about the proposed Ballardvale Historic District, page 26

News Calendar

THURSDAY, APRIL 6

School Committee, 7 p.m., second floor, school administration building, Whittier Court; also, joint meeting with Board of Selectmen and Finance Committee, 5 p.m., third floor, town offices.

Board of Appeals, 7 p.m., 2nd floor, Memorial Hall Library, Elm Square.

Andover Cable Advisory Committee, 7:30 p.m., 3rd floor, town offices.

Selectmen, 5 p.m., town offices.

Ballardvale Historic District Study Commission, 7:30 p.m., Memorial Auditorium, Doherty Middle School, Bartlet Street.

Finance Committee, 7:30 p.m., second floor, town offices; also, joint meeting, 5 p.m., third floor, town offices.

Greater Lawrence Technical School Local 1707 Subcommittee, 5 p.m., Greater Lawrence Technical School, 57 River Road.

Sanborn School Council, 4-5:30 p.m., room 8, Sanborn School, Lovejoy Road.

FRIDAY, APRIL 7

Greater Lawrence Technical School District Committee, 7 a.m., Greater Lowell Vocational Technical High School.

School Committee, 5 p.m., second floor, school administration building.

SATURDAY, APRIL 8

Board of Appeals, deliberation meeting, 9 a.m., Memorial Hall Library.

MONDAY, APRIL 10

Annual Town Meeting, 7 p.m., Collins Center, Andover HIgh School.

Planning Board, 6:30 p.m., band room, Andover High School.

School Committee, 7 p.m., Collins Center, Andover High School.

TUESDAY, APRIL 11

Youth Town Meeting, 4 p.m., Memorial Auditorium, Doherty Middle School.

Annual Town Meeting, 7 p.m., Collins Center, Andover High School.

School Committee, 7 p.m., Collins Center, Andover High School.

WEDNESDAY, APRIL 12

Annual Town Meeting, 7 p.m., Collins Center, Andover High School.

School Committee, 7 p.m., Collins Center, Andover High School.

Ad Hoc Committee for Technology, 7 p.m., second floor, school administration building.

THURSDAY, APRIL 13

School Building Committee, 7:30 p.m., third floor, town offices.

Index

Business 8, 9
Classified / Real Estate 51-63
Editorials 34
Entertainment 16, 44, 45
Letters 34-40
News Calendar 3
Obituaries 22, 23, 27-30
Police Log 41-43
Property Transfers 53
Religion 18
Schools 14, 15
School Menus 15
Senior Citizens 13
Social news 17-21
Sports 46

ENZO
ENZO OF ANDOVER LTD.
Quality Alterations
Our professional tailoring department is ready to serve you on all or your needs!
2 ELM SQUARE • ANDOVER CENTER
(508) 470-2050

Reduce stress, anxiety, fatigue, depression, sports injuries, headaches, neck/shoulder/back/body pain, swelling ...
Therapeutic Massage
E. Welch, LMT, R.N. (Ret.)
166 N. Main, Andover
470-3121

Krazy 'bout Kids
EXCLUSIVELY, DEVOTED TO THE SALE OF NEW, HANDCRAFTED AND GENTLY WORN, DESIGNER WEAR FOR CHILDREN AND YOUNG ADULTS.
475-6704
In The Archway
Olde Andover Village
93 Main Street / Andover
NOW ACCEPTING SPRING & SUMMER CONSIGNMENTS
Hrs. Mon. 10-4; Tues.-Sat. 10-5
Consignments Accepted Mon., 10-4, or by Appt.

KENNETH C. ROGERS, Ed.D.
Licensed Psychologist
If you are not feeling all your feelings, where is that energy going?
90 Main Street / Andover, MA
474-4999

KARFUNKEL & THORN
A Full Service Law Firm
LOIS KARFUNKEL
Columbia JD
ANDREA THORN
Harvard JD
Free Initial Consultation
26 Essex Street, Andover
470-0047

KENNETH GIBSON
Custom Cabinetry
• Contemporary and Traditional Furniture
• High quality custom casework of all types: built-ins, bookcases, entertainment cabinets
• Specialty Custom Woodworking
• Superior Craftsmanship
"No job is too small"
★ Prompt Professional Service ★
474-4469
Andover, Massachusetts

Eric Ruderman
Loan Officer
BankAmerica Mortgage
A Division of Bank of America, FSB
10 New England Business Ctr.
Suite 112
Andover, MA 01810
(508) 688-6800 Ext. 212
(800) 272-6706
FAX (508) 688-8987
BankAmerica

MORNING PROGRAMS
PRESCHOOLERS
An alternative to larger nursery schools. Emphasis on music & movement, puppetry, nature crafts, and socialization. (#93379)
For more information on Fall enrollment, call:
475-0049

Boards meet tonight to reconcile budget

By Don Staruk

Town officials are meeting tonight, Thursday, in a last-ditch effort to present a single FY96 budget recommendation to voters at Town Meeting Monday night.

The Finance Committee, Board of Selectmen and School Committee will meet at 5 p.m. in the third floor conference room at town offices.

Article 4: The budget

The primary reason for the meeting is to try to reconcile a budget figure for the schools. The town manager and FinCom agree on one budget, but it is $466,064 less than what the School Committee is asking for.

"I see a willingness on all sides to sit down and discuss," Town Manager Buzz Stapczynski said Tuesday night. "I'm not sure how much movement that will generate."

The School Committee is seeking $27,030,083 for the schools, versus $26,564,519 recommended by the town manager. His recommendation represents a 6 percent increase from last year, or an additional $1.5 million for the schools, said Don Robb, FinCom chairman.

The schools say the increase is justified by increased enrollment. But what the schools are asking for would amount to about an 8 percent increase, Mr. Robb said Tuesday. Roughly 2 percent of that is step raises for teachers, which are unavoidable. In addition, teachers are in contract negotiations, and once they settle a contract, there will be more increases, Mr. Robb said.

The only hope for an agreement tonight is if the town manager can raise his revenue expectations, and if the schools can cut a bit, Mr. Robb said.

"Currently, we are supporting the town manger's recommendation. If there are some changes made, we could certainly consider that," Mr. Robb said. "Our position is, in times of 6 percent increases, can we afford 8 percent increases on the budget?"

Dick Muller, School Committee member, said the reason for tonight's meeting was to look for areas of compromise. He said the School Committee, at a recent work session came up with a list of $111,000 in potential cuts, which it sent to the FinCom and selectmen. Lloyd Willey, another School Committee member, said that effort drew no response, and in fact selectmen proposed further cuts in the town's Capital Improvement Program, some of which cut or reduced planned school projects. Mr. Willey said the School Committee will bring that $111,000 back to the table tonight, along with a request that selectmen allow them an $89,000 one-time expense for increased utility costs related to the ongoing construction in the schools. That would reduce the difference between the two budget proposals by $200,000, and Mr. Willey said he hopes, in the post election atmosphere, that selectmen will be more receptive and will bring a proposal of their own with more revenues for the schools.

"We're working at it and hopefully, will get it resolved Thursday. And if not Thursday, then Friday," Mr. Willey said, indicating a willingness to continue to talk right up until Monday night if necessary.

Other possible cuts

Dick Neal, acting superintendent of schools, has also produced a list of possible cuts that totals $513,859, nearly $48,000 more than needed to match the budget proposed by the selectmen and the town manager. The School Committee has not taken any action on that list.

Town side differences

At tonight's FinCom meeting, 7:30 p.m. at town offices, Mr. Stapczynski will try to reconcile the FinCom's recommendations in three areas of the town budget that were all different from what he and selectmen recommended.

The FinCom and town manger/selectmen are $338,150 apart on their budget recommendations for the town side of the budget.

(Continued on page 33)

There is only ONE

Andover Optical

offering you the finest in service & quality ... located in the heart of Downtown Andover at

42 Main Street
Andover, MA 01810
Eyewear Specialists
Our ONLY Business

John A. Simko, F.N.A.O., Reg. Optician
Jennifer-Simko-LoChiatto, Reg. Optician
475-6084

Now Accepting Applications For
APRIL VACATION CAMP! and
SUMMER DAY CAMP
Our 32nd Year for Boys & Girls Ages 3 1/2-14 Yrs.
TRANSPORTATION AVAILABLE
VACATION WEEK & 2-4-6-8-10 Week SUMMER PROGRAMS
All camp activities including Red Cross swimming instruction in olympic size pool, horseback riding, miniature golf, tennis courts, all sports, overnights, crafts, nature, canoeing & more!
CALL FOR A FREE BROCHURE
(508) 475-2502
Jim Loscutoff's
CAMP EVERGREEN/ Andover
166 Jenkins Road / On A Natural 2,900 Acres!
in the Harold Parker State Forest

ANDOVER TOWNSMAN

Established 1887
U.S.P.S. (025-440)

Publisher....Irving E. Rogers, Jr.
Editor....Perry Colmore
Assistant Editor....Jack Grady
Business Manager....Michael A. Masessa, Jr.
Advertising Manager....Donald P. Schwanekamp
Office Manager....Rita M. Stoessel
Marketing/Production Coordinator....Jessica Price
Circulation Manager....Nancyellen Guzzardi
Reporter....Neil S. Fater
Reporter....Don Staruk
Photographer....Lisa Adelsberger

Published Every Thursday By The Andover Publishing Company
33 Chestnut St., P.O. Box 1986, Andover, MA 01810
Tel. (508) 475-1943 • FAX (508) 470-2819 • FAX (508) 475-5731
AOL: Townsman • Internet: Townsman@aol.com
Second Class Postage Paid at Andover, Mass. and Additional Mailing Office
1 Year Subscription Intown - $35 Per Year / 2 Years - $60
1 Year Subscription Outside of Greater Lawrence Area - $40 Per Year / 2 Years - $70
College Subscriptions $35 College Year

COPY DEADLINE: Advertising copy must be in the TOWNSMAN office by 5 p.m. on Monday. Camera Ready Advertising Copy 12 p.m. on Tuesday; week of publication. No cancellations honored after the above deadlines.
POSTMASTER: Send address changes to: Andover Townsman, 33 Chestnut St., Andover, MA 01810.

Political Advertisement Political Advertisement

Thank You!



Barry Finegold

Please feel free to call with any issues or concerns.

(508) 470-4934

Paid for by the Committee to Elect Barry Finegold, 11 Lavender Lane, Andover

ANDOVER LIQUORS
Fine Wines & Beers.

Now, Save on...
Kosher Passover Wines
WEINSTOCK, CALIFORNIA
Sauvignon Blanc
&
GOLAN, ISRAEL
Muscat
NOW JUST $7.64 (Reg. $8.99)

Other Wines Available At Similar Savings

Iggy's Bread
Fresh Every Friday after 2 p.m.
Meet...
Cofounder, Ludmilla
April 22, 10-2 P.M.

Shawsheen Plaza
Mon.-Sat. 9 a.m. to 9 p.m.; Sun. 12-6 p.m.
470-0500 FAX: 470-1944
MasterCard VISA AMERICAN EXPRESS

Planners wary of Osgood Street rezoning

By Joan Brown

The Planning Board, wary of possible town-wide repercussions, voted unanimously to not support the rezoning of land off Osgood Street from industrial to residential use.

The rezoning appears as Article 61 on next week's Town Meeting warrant.

The front half of the 6.4-acre property is zoned residential. The rear portion, about 2.2 acres that abut Raytheon, is currently zoned industrial.

Article 61: Rezoning off of Osgood Street

"It befuddles me as to why it was zoned in this fashion," said owner Susan Dalton, a member of the School Committee, but who submitted the article as a private citizen. She would like to subdivide the land, creating four lots for new homes in addition to the existing home on the parcel.

The original reasons for the dual zoning were probably to prevent industrial access from Osgood Street to Raytheon and to provide a buffer between Raytheon and the neighborhood, according to Steve Colyer, planning director for the town.

Planners made their decision not to support Article 61 after determining that private lots throughout Andover abutting existing businesses have a similar dual zoning.

"There's no compelling reason to rezone when that same zoning line goes through dozens or even hundreds of properties," said Mr. Colyer. "Should you change the zoning every time someone wants to subdivide and add more lots?"

With more than 2,000 Fine Timepieces on display, Royal Absolutely, Positively has the largest selection in New England

Breitling
Chronoswiss
Concord
Corum
Ebel
ESQ
Fendi
Fila
Forgét
Girard-Perregaux
Gucci
Hamilton
Hublot
IWC
Krieger
Longines
Omega
Rado
RGM
Seiko
Stefan Johansson
Swatch
Tag Heuer
Tissot
Universal
Wittnauer

Royal JEWELERS
ALL PRICED THE ROYAL WAY
58 Main Street, Andover, Massachusetts
(508) 475-3330
Catering to the Buyers of Rare & Unusual Timepieces & Jewelry Since 1948

STEVE

FUR STORAGE

COMPLETE
Cleaning
Glazing
Storage
$59.95

SEPARATE
Cleaning or Storage Only
$29.95

Royal JEWELERS
58 Main Street, Andover, Massachusetts
(508) 475-3330
VISIT ROYAL FOR ALL YOUR FUR NEEDS
Storage • Remodeling • Cleaning & Glazing

PAULA

Limited Time Offer

3-Year Fixed Rate CD

7.20%

Annual Percentage Yield

- *$500 minimum balance*
- *All deposits fully insured by FDIC/DIF*
- *Early withdrawal penalties may be imposed*
- *Rate in effect as of 3/31/95 and may be withdrawn at any time*

YES, I want to open my Andover Bank 3-Year Fixed Rate CD.
☐ Enclosed is my check for $_____ ($500.00 minimum).

Name _____ Social Security # _____
2nd Name _____ Social Security # _____
Street _____ City _____ State _____ Zip _____
Telephone _____
I certify that the Social Security number(s) written above are correct.
Signature _____ Date _____

Andover Bank
Member FDIC/DIF

Mail to: Andover Bank, P.O. Box 2005, Attention: Retail Banking, Andover, Massachusetts 01810
Connecting All Offices (508) 749-2000 or (800) 222-2238
Tewksbury/Wilmington area (508) 749-2430 or (508) 749-2462
From New Hampshire (800) 635-2954
Andover • Lawrence • Methuen • North Andover • Tewksbury

AT

SPRING IS HERE!

So is our first **Spring Sale.**
This year only to celebrate our success,

SAVE Absolutely 68½%

on our World Wide Hand Picked Inventory.

And here are another 3 reasons why you should buy your next rug at Woodbury Rug Company

1 CASH REFUNDS, with 5% Annual Interest for the rug purchased from us if returned.

2 PRICES GUARANTEED: to be the lowest by at least 20%.

3 Best Quality, WIDEST SELECTION. If we don't have it our expert buyer will suit your needs to any color or any shape rug.

Woodbury Rug Company
Importers of Fine Handmade Oriental Rugs

124 South River Road
Woodbury Court Shopping Center (across from Jordan Marsh)
Bedford, NH • (603) 626-5588
1-800-945-RUGS (7847)

HOURS: Daily 9-7, Sun. (after Sun. services) 11-6
We accept American Express, Visa, MasterCard, Discover, personal checks and cash gladly.
• FREE LAY-A-WAY •
(Financing Available)

Advocating for the disabled

By Joan Brown

Proponents say a Commission on Disabilities, Article 27 on next week's Town Meeting warrant, is long overdue in Andover.

"We're trying to form a committee that will address Andover's needs," said Mike Warshawsky, of Paulornette Circle. "We're asking for $1,500 for clerical services and supplies to support our activity for the next year."

Article 27: Commission on Disabilities

An informal commission began meeting last October, said Mark Walker, of Strawberry Hill Road. Being able to get around town, housing and access concerns are among their more pressing issues, he said.

"It's not just access for people with disabilities," said Mr. Walker. Other groups, including senior citizens, delivery people, families with small children and the temporarily disabled – injured skiers on crutches, for example – would benefit from handicapped accesses and ramps.

The commission would help increase mobility, employment and educational opportunities for the disabled here, said Mr. Warshawski. Helping the town conform to state and federal laws regarding disability is a priority of the proposed commission. Reaching out to adults and children in the community – making them more aware and more accepting of people with disabilities – is another of the commission's goals, he said.

The commission would deal with issues concerning all disabilities, including hearing and visual impairment.

Of 352 cities and towns in Massachusetts, 175 currently have disability commissions, committees, or offices, according to Brad Pearson, Andover resident and advocate for the Massachusetts Office On Disability.

Mr. Warshawsky is anxious to make Andover the 176th.

"We're going to try to do something positive for this town," he said.

SUMMER FUN FOR BOYS AND GIRLS AGES 6-13

Camp Otter

YMCA Day Camp

Captains Pond, Salem, NH

Beginning July 3, 1995

Activities Include...

Archery, Riflery, Swimming, Canoeing, Soccer, Basketball, Crafts, Games, Softball, Volleyball, Special Events and More!

★ **Transportation Provided** ★

For a brochure and more information contact:

MERRIMACK VALLEY YMCA
599 Canal Street
Lawrence, MA 01840
508-975-1330

Is It Time For Your Financial Check-Up?

INFORMATION AND ASSISTANCE–Investors discuss their financial planning with a Fidelity Representative. Whether you're just getting started or reviewing and adjusting your portfolio, we're here to give you the help you need.

IN ANDOVER
THURSDAY, APRIL 20

Andover Marriott
123 Old River Road

Fidelity Representatives will be available for appointments in Andover at the place listed above.

Reviewing Your Investments Regularly Is A Good Idea

Creating an investment plan takes time, especially when you have several different needs that may each require a unique approach. And now, Fidelity Investments is making it easier for you to sit down with someone who can help you take the steps you need to get your own financial plan on track.

And Now, Fidelity Comes To Andover For You

Fidelity Representatives from our Back Bay Investor Center will be coming to Andover to give you the information and assistance you may need. We're setting up **an ongoing schedule of appointments** so you can talk with our professionals about your personal investing needs, and learn how we can help you design your own strategy for meeting them.

Call Today To Set Up Your Personal Appointment
1-800-445-9448

Fidelity Investments®

Fidelity Brokerage Services, Inc. Member NYSE, SIPC.

BUSINESS



This building, formerly on Federal Street, was cut in half, removed from its foundation and the roof was disassembled and it was moved to Rowley and donated by Vicor Corp. to the Girl Scouts.

Vicor Corp. donates a structure to the Girl Scouts

Vicor Corp. of Andover has donated a one and one-half story structure to Spar and Spindle Girl Scout Council.

The building, which was located on Federal Street in Andover, was moved recently to the Girl Scout camp in Rowley, Camp Pennacook, or better known as The Center.

John Crisa, director of facilities for Vicor Corp., said, "In November 1994, it was determined that the Andover building, which was once used as a real estate and park-development office, could be better utilized by other parties. It was determined that the structure would be donated to a local non-profit organization in the surrounding area who had an approved site for the structure."

Spar and Spindle Girl Scout Council learned of the building donation through the United Way of Merrimack Valley program "Gifts in Kind."

The building was prepared and moved by Don Wells and Roland Beaulieu of Metropolitan Building Movers Inc., of Essex. Dana Warren of T.W. Excavating in Rowley donated his time to prepare the camp for accessibility and placement of the building.

The building will be reassembled and prepared for the summer camp's 1995 season.

This building was moved from Federal Street in Andover to Camp Pennacook, a Girl Scout came in Rowley. The building will be reassembled for the camp's summer season.

Joe Doherty chairs RELO network for 1995-'96

Joe Doherty at J. B. Doherty Associates, Inc., has been named 1995-'96 metro chairperson for the metropolitan Boston area representing RELO/The International Relocation Network.

Mr. Doherty will be actively involved in helping guide activities of the RELO network with other area and state member companies, their brokers and staffs.

Joe Doherty

The RELO network, headquartered in Chicago, Ill., is the nation's oldest and largest referral network of independent real estate real estate brokers specializing in employee relocation.

Mr. Doherty, who has been a realtor for more than 22 years, has served as president of the local Board of Realtors, Rotary Club, Boys & Girls Club and American Cancer Society.

J. B. Doherty Associates, owned and operated by Chris and Joe Doherty, has 18 sales associates and has served the Andovers for more than 13 years.

4 local doctors form group practice

Four area physicians, previously in separate private practice, have formed a group practice called Merrimack Valley Internists. Charles A. Ellis, M.D., Martin J. Melia, M.D. and Jane A. Thompson, M.D., all with practice at 140 Haverhill St., will be joined by William C. Daly, M.D., whose practice will remain at 200 Sutton St.

According to Dr. Ellis, the group medical director, Merrimack Valley Internists, was created to ensure continuity of care for patients.

"Our goal is a seamless continuum of care. This type of group is the future of the healthcare system – what many are moving toward," said Dr. Ellis.

Existing patients are unlikely to notice change in their care, the doctors say. Patients will continue to have access to comprehensive physician and hospital service.

Charles A. Ellis Martin J. Melia

However, there will be improvements in scheduling appointments and increased back-up coverage for off hours, the doctors say. These modifications will allow the group to accommodate new patients as the practice grows, Dr. Ellis pointed out.

"Our hope is to deliver to the

(Continued on page 9)

Make Your Gift Warm and Fuzzy

Give the Easter Bunny Bouquet for Easter Sunday, April 16

Teleflora

Make someone feel special with fresh flowers in an adorable keepsake gift. A plush white bunny peeks out from his wicker basket which is decorated with a colorful egg design. To send this charming gift anywhere, call or visit our shop.

$29.99

Imagine That FLORIST

Two Stevens Street, Andover
(Near the New Post Office)
• 475-8593 •

TRANQUILITY

Satisfaction.

It's the pleasure of sleeping soundly at night. It's a calmness that comes when everything is going the way it should. It's the feeling that you experience when Linda Cutter is your Realtor.® With her **100% Satisfaction Guaranteed**™ program, Linda's service gives you the peace of mind you deserve with a home purchase or sale. She promises to refund her entire commission if you are not completely satisfied at the close of your transaction. A big promise, right? But Linda couldn't sleep at night knowing that you are not 100% happy with her service. It's reassuring to know you can ask for her commission back. It's even nicer to know you won't have to. Call Linda Cutter today and ask about her amazing guarantee!
Sweet dreams!

Call Linda Cutter today and ask about her amazing guarantee!

LINDA CUTTER
CRP, CRS, GRI, LTG

(508) 686-5300, Ext. 119
(800) 462-7913

RE/MAX Preferred

Anthony Broccoli

Dr. Anthony Broccoli has successfully completed the final phase of the Orthodontic Board Certification process and been granted the title of Diplomate of the American Board of Orthodontics.

There are several phases to the board certification process, including a comprehensive written test with questions encompassing all of the candidate's dental and orthodontic training. The final phase of the process is a clinical exam. The candidate must exhibit detailed reports on the actual treatment he/she provided, for a broad range of patient problems. These case reports are studied by directors of the American Board of Orthodontics, who then complete the examination process with an extensive oral exam. Only 2 percent of all orthodontists are board certified.

To be eligible for board certification in orthodontics, a dentist must complete two years of post-doctoral study in orthodontics at an approved orthodontic program.

Dr. Broccoli graduated summa cum laude from Tufts Dental School. He did his post-doctoral training in orthodontics at Tufts and graduated in 1989.

Dr. Broccoli is a member of the American Association of Orthodontists, Omicron Kappa Upsilon-The National Dental Honor Society, and is on the executive committee of the Tufts Association of Orthodontists.

He is a member of Kiwanis and UNICO, two local civic organizations.

Dr. Broccoli lives in Andover with his wife, Sarita, and their two children.

He is in private practice with Dr. Edward Miller in Andover.

Dr. Anthony Broccoli

Jane A. Thompson

William C. Daly

Doctors

(Continued from page 8)

patient a more efficient, cost-effective service with the same personalized care residents have come to expect from physicians in this area," Dr. Ellis said.

Merrimack Valley Internists, PC, is an affiliate of the Lawrence General Regional Health System.

Vincent's
HAIR SALON
Cuts & Styles For The Entire Family
Exclusive
BAIN DE TERRE
Products
(508) 475-2383
74A Main Street
Andover, MA 01810

If you think a bank can't be elegant *and* exciting, drop by on any Saturday.

Don't be fooled by our beautiful interior, or our warm, personal service. Banking at First Essex also includes a whole new perspective on fun and community spirit!

Saturdays at **71 Main Street** are always Community Days. With fresh coffee, pastries, and newspapers. You're invited to come in and catch up on the news, or visit with your neighbors. And, we're pleased to announce that, twice a month beginning on March 11, Saturdays at 71 Main Street will also feature special events and premiums for our customers and community!

April 8
April Showers
Save your money for a rainy day and you'll receive a First Essex golf umbrella. The first 50 account transactions or new accounts are eligible for this free gift.

April 22
Gardener's Day
Start your spring planting with a gift for gardeners from First Essex. The first 50 account transactions or new accounts are eligible for a free gift.

Leonard A. Wilson
President & C.E.O.

COMMUNITY days

FIRST ESSEX BANK
FIRST ESSEX BANK, FSB
(508) 475-4313
71 Main Street, Andover Center

* All premiums are available at First Essex, 71 Main Street, Andover Center **only.** Quantities limited to one per household. Supplies are limited. Some restrictions apply.

Member FDIC
EQUAL HOUSING LENDER

Banking from a new perspective.

John Doyle's 3 articles

By Don Staruk

Articles 62, 63 and 64 will be familiar to voters who have been to town meeting in the recent, and even the not-so-recent, past.

"All these have been up several times and you can assume they're going to be forever because it's a good thing that ought to be," said John Doyle, of 40 Reservation Road, author of the three warrant articles.

Article 62 asks voters to require that selectmen provide each voter "an official copy of the warrant for any annual or special town meeting," and "such document to be devoid of editorial comment, recommendations and statements of approval or disapproval ..."

Articles 62-64: John Doyle's articles

Mr. Doyle said the Finance Committee Report that is currently mailed to all voters prior to town meetings, and which contains the warrant, is not objective and contains in its presentation and/or language information that can lead, mislead or generally sway a voter's opinion of an article. Even the headline an article is assigned by the FinCom can have an effect on how someone votes on it, Mr. Doyle said.

But the report also includes recommendations by selectmen and the Finance Committee on whether voters should approve or disapprove articles. And selectmen have always recommended disapproval of this proposal of Mr. Doyle's, as they voted last Monday night to do again this year.

Photo by Lisa Adelsberger

John Doyle at this week's selectmen's meeting.

"Why do they want disapproval of these articles?" Mr. Doyle asked.

Selectmen have in the past said they see this article as a duplicate effort and an unnecessary expense. Mr. Doyle disagrees.

"I'd like to insist that the true, real warrant gets recognized for what it is," he said.

Recording, transcribing meetings

Articles 62 and 63 ask voters to require the official recording and transcribing of Finance Committee and selectmen meetings respectively, and that the tapes and transcripts be maintained in perpetuity and made available to the public.

Taping and transcribing these meetings "happens to be the best way to get the accurate goings on of the selectmen and Finance Committee meetings," Mr. Doyle said.

He points out that town meetings are now taped and transcribed, thanks to a similar article he proposed and which was approved in 1985.

He produced a perfect copy of a portion of the transcript from that meeting to make his point.

"This is a good thing and this ought to be done," Mr. Doyle said.

But because selectmen oppose it, and because of the way it is handled at town meeting, "The thing doesn't get any kind of discussion in town or anywhere.

"You'd think selectmen would want their meetings preserved by the best way possible," Mr. Doyle said.

PASTA VILLAGIO
63 Park Street • Andover
Will Be Open
EASTER SUNDAY
Please Call for Dinner Reservations
475-3354

THE EARLY SPRING SALE
Georgian Court

sale $1849 china, reg. $2149
sale $1449 buffet, reg. $1649
sale $1299 oval extension table, reg. $1499
sale $399 side chair, reg. $499

Complimentary Design Assistance & Free Local Delivery Available.

THE ETHAN ALLEN CREDIT CARD
•CREDIT LINES UP TO $10,000 approved in minutes
•Low minimum monthly payments
•Low finance charge rates

THE FURNITURE BARN
AN AUTHORIZED ETHAN ALLEN RETAILER
Jct. Routes 114, 125, 133, North Andover, MA 01845 508-685-3546
Open Mon., Wed., Thurs. 9:30-8:30; Tues. & Fri. 9:30-8:30; Sat. 9:30-5 p.m.; Sun. 1-5

ETHAN ALLEN®
HOME INTERIORS

Winand Chocolaterie Suisse
Treasure Egg

Our signature Treasure Egg is almost too beautiful to eat. We hand-mold it from the finest French bittersweet couverture chocolate, and decorate it with milk and white chocolate clouds. But don't let that stop you because the real treasure lies inside in the form of the finest, freshest truffle creams, pralines, buttercreams, and nut clusters that you've ever tasted.

Taste why we're different...

The Butler's Pantry
7 Barnard St., Andover
(508) 475-7121

Cheese - Gourmet Specialties - Kitchenware
European Bakery and Confections • Prepared Foods To Go

Voters can make a difference in Den Rock

By Joan Brown

Residents will get a chance at Town Meeting next week to decide the future of two industrially-zoned properties adjoining the proposed shopping mall at Den Rock Park in Lawrence.

Both property rezonings are on the warrant. Article 59 proposes changing the zoning of the Champy property off Haverhill Street from its current industrial status to residential. Article 60 proposes the same rezoning of the Andover Mills property off Fleming Street.

Planning Board members voted unanimously to support articles 59 and 60 at their March 28 meeting.

Industrially zoned, the properties could become home to industry, business offices or a manufacturing complex if the articles are defeated by town voters.

And that industrial usage is not dependent on whether Lawrence city councilors develop Den Rock Park into a shopping complex.

Articles 59 and 60: Rezone property adjoining Den Rock Park

"The industry doesn't have to come from Lawrence, said Mr. Colyer. "The industry could come from Andover."

Though no formal plans exist yet for the properties, if rezoned the land could be used for new homes, said lawyers representing the two property owners.

Property owners and abutters generally prefer the area to be used for homes instead of industry, though some environmental groups question the proposed rezoning.

"It's not some pristine wilderness," said Mr. Colyer. "It's stripped. The only trees on the site are those in the wetlands."

The Champy property consists of 71 acres of land straddling the Andover/Lawrence town line, with about 55 acres in Andover and 16 acres in Lawrence.

About one-third of the land is currently zoned for residential use. The remainder is zoned industrial, including the portion abutting the Lawrence property being considered for development by the Lawrence City Council.

'It's not some pristine wilderness. It's stripped. The only trees on the site are those in the wetlands.'

The Andover Mills property, off Fleming Street, consists of 14 acres bounded on the north by the Champy land. About 40 percent is currently zoned residential. The remainder, including the portion that abuts the Champy property, is currently an industrial zone.

Phone me for a no-obligation **HOME INSURANCE** quotation.

Norm Merrill

I Will Reduce Your Costs!

Call 475-0400 · Ask for Norm

The Howe Insurance Agency · 4 Punchard Ave., Andover

NEED A DOCTOR? ASK A NURSE.

To help you find the right doctor, we ask you where you hurt. Not just where you live.

At ASK-A-NURSE® we ask questions about your symptoms. That is just one of important features which makes ASK-A-NURSE different from other MD referral services.

ASK-A-NURSE is staffed by specially trained registered nurses who have the experience and knowledge necessary to assess your symptoms and help you decide on the logical "next step" to take. Nurses who use a sophisticated medical information system to match you with a doctor who is best suited to your specific needs.

ASK-A-NURSE is free and available anytime · 24 hours a day. All you have to do is get on the line.

ASK·A·NURSE (800)544-2424

A free service sponsored by

Lawrence General Hospital

and other leading hospitals

© 1992 Access Health Marketing, Inc. Ask-A-Nurse is a registered trademark of Access Health Marketing, Inc.

It's Here... The Greatest Variety Show In Oriental Rugs

Featuring an International Cast From; Anatolia, Persia, Afghanistan, China, Pakistan, India, Russia...

See Us at:

N.H State Home Show- Manchester, NH April 6th-9th

Keene Home Show- Cheshire Fairground April 7th-9th

Visit the Home Show FREE*! Stop by either of our stores and collect your FREE Pass. Then we have some very special offers to show you during Home Show Week. Guaranteed to make you very happy.

*One free pass per person

Coren & son Est. 1986

ORIENTAL RUGS

Riverside Plaza
Keene, N.H. 03431
603-357-5152
800-339-5122

OPEN 7 DAYS BOTH LOCATIONS

334 Route 101
Bedford, N.H. 03110
603-471-2800
800-509-3888

* OUR EXPERT SERVICES INCLUDE: Repair, Reweaving, Handwashing, Mothproofing, Storage & Appraisals. We Buy Used Rugs. Trade-ins Welcome!

Town plans cholesterol screening

The Andover Board of Health will hold a cholesterol screening clinic Wednesday, April 19, from 9 a.m. to noon for Andover residents only.

An appointment is necessary.

The simple fingerstick test for total cholesterol costs $5 and does not require fasting.

Call the health department at 470-3800, Ext. 255.

THE REAL ESTATE CORNER

with **Jean Fitzgerald** & **Pamela Lebowitz**

HOW THE REAL ESTATE MARKET MARKET SHIFTS

One week there seem to be eight buyers for each house listed for sale, and then there are times when houses seem to stay on the market for months with no real activity. You have heard stories of lucky sellers getting prices that exceed what they were asking. Many variables can affect the real estate market, and it can go from sellers' to buyers' market, and then back again, in a short time.

In a normal market, the price and interest rates are the two most important factors. When interest rates are low, prices may edge up as buyers' purchasing power increases. If the rates go up, it takes more money each month to meet the mortgage payments, and this may temporarily eliminate some buyers from the marketplace. In a shift toward a buyers' market, homes which are well located and well priced will sell. Whatever the market conditions, a professional Realtor can help you get your home sold as quickly as possible for top dollar.

For professional advice on all aspects of buying or selling real estate, talk to the experts at **Century 21 Carriage House.** Come by our office at 10 High Street, or give us a call at **475-1243.**

RITE AID PHARMACY

PRICES EFFECTIVE APRIL 3 THRU 9, 1995

Super Values

NEW AT RITE AID!
Purchase the featured items in our catalog and receive a check for over $95 in money saving rebates.
One form, One check, It's really that easy!

HERSHEY'S PASTEL KISSES
REESE'S PASTEL MINIATURES 14 oz.
REESE'S PEANUT BUTTER EGGS 11.4 oz.
1.99

EASTER BASKETS
Assorted Colors & Styles
99¢ each

MAGIC COLORING TUBES, COLORS GALORE OR COLOR CUPS
EGG DECORATING KITS
1.29

1.39
HERSHEY'S EGGS
SOLID MILK CHOCOLATE
8 oz.

BAYER ASPIRIN
24 Tablets
1.99
Special Buy 1 get 1 FREE Pkg.

SUAVE SHAMPOO OR CONDITIONER
22.5 oz., Hair Spray 10.5 oz. Mousse 7.5 oz.
99¢

CREST COMPLETE TOOTHBRUSH
1.49
Special Buy 1 get 1 FREE Pkg.

RITE AID PHOTO FINISHING COUPON
FREE 2nd Set of 4" Photo Galaxy Prints!
Share your memories with a FREE 2nd Set of Prints!
C-41 process 110, Disc or 35mm color print film.
Enclose this coupon in the white and blue standard film processing envelope with your film and mark "Coupon Enclosed" in the Special Instructions area.
Not to be combined with any other offer. Limit one coupon per order per customer.
Not valid for One Hour Processing. Good thru April 9, 1995

SPECIAL BUY
Frito-Lay 6 Oz. Lays .89
Coke 2 Liters .99
BEVERAGE ITEMS PLUS APPLICABLE TAXES AND DEPOSITS

WE RESERVE THE RIGHT TO LIMIT QUANTITIES. SOME ITEMS MAY NOT BE AVAILABLE IN ALL STORES
BEVERAGE PRICES ARE FOR NON-REFRIGERATED PRODUCTS ONLY

For the Rite Aid Pharmacy near you... call 1-800-4-DRUGSTORES

MENUS

The following meals will be served to seniors at the Senior Center, Whittier Court, next week:

Monday: Fried chicken, oven-browned potatoes, peas, cranberry sauce, assorted whole grain bread, fruit cup.

Tuesday: Roast beef with brown sauce, carrot wheels, assorted whole grain bread, Jell-O with topping.

Wednesday: Baked stuffed peppers with tomato sauce, parslied potatoes, wax beans, assorted whole grain bread, lemon square.

Thursday: Spaghetti with tomato sauce, meatballs, garden salad, Italian bread, ice cream.

Friday: Good Friday. No lunch.

A choice of milk, coffee or tea is available daily.

For reservation, call 470-3830 before 2 p.m. on the business day before the lunch you plan to attend. Veal roulade with brown sauce will be served Monday, April 17, and turkey with gravy on Tuesday, April 18.

All menus are subject to change.

NEWS FOR SENIOR CITIZENS

By Dorothy L. Bresnahan

Town Meeting is only a few days away. We hope you have been rallying your friends, neighbors, children, even adult grandchildren, to be at the Collins Center Tuesday at 7 p.m. to vote in favor of our articles on the warrant. Our dream is an enlarged Senior Center. We have the architect's rendering of the building and grounds and the floor plans are drawn. Our "Friends" are anxious to provide the wherewithal so we do not have to approach the town for a monetary appropriation or add any money to the tax rate. The Council on Aging is committed to improving our quarters.

Executive director

Resumes are pouring in for the position of executive director. The cut-off date is April 21 and the screening will start immediately. After the 15 or 25 most qualified people are selected, we will start interviews. Ultimately, we will have five applicants whom we feel meet the criteria and are best suited to our needs. We will then send three names and resumes to the town manager for review. He will conduct his own interviews and notify us, the Council and selectmen of his choice.

25th ANNIVERSARY DIAMOND NECKLACE

A Brilliant Celebration of the Loving Marriage

1 ct. TW*	$2299
1.50 ct. TW*	$3399
2 ct. TW*	$4999

* Total weight

We will meet or beat any competitors price!
Subject to verification or specifically advertised goods.

Financing Available to Qualified Buyers

DIAMOND JEWELERS
Expert Gemologists, Jewelers and Appraisers Since 1952
Methuen Mall • Methuen, MA (508) 687-1595
Next to Ann & Hope

$999 1 Carat Diamond Solitaire ENGAGEMENT RINGS



Also Available

1/6 ct.	$199
1/5 ct.	$299
1/3 ct.	$399
3/8 ct.	$479
1/2 ct.	$699
1.50 ct.	$2499
2 ct.	$4999

We will meet or beat any competitors price!
Subject to verification or specifically advertised goods.

Financing Available to Qualified Buyers

DIAMOND JEWELERS
Expert Gemologists, Jewelers and Appraisers Since 1952
Methuen Mall • Methuen, MA (508) 687-1595
Next to Ann & Hope

HOMEOWNERS!

"How do the new septic regulations affect the future sale of your property?"
Will you need to comply with Title V? Do you know?
Call me for a FREE brochure.
Reasonable Fees! Free Consultation!
(508) 689-1883
Danny Sordello
Title V Consultant

FINANCIAL STRATEGIES

by Ronald R. Hill, CLU, ChFC

SPECIAL K's

As a retirement vehicle, 401(K) plans are hard to beat. Yet, despite the fact that about 96 percent of all major employers in this country offer 401(K) retirement plans to their employees, only about three workers in four actually take advantage of them. Just what are the advantages of a 401(K) plan? To start with, employees' tax bills decrease by the amount which they contribute to the plans because contributions are not taxed until they are withdrawn. Secondly, because many employers also contribute to the plans, employees stand to make an immediate return on their investments, before investment returns even kick in. Lastly, because employees can borrow from their 401(K) plans under certain circumstances, the interest paid on the loan goes into their own accounts, instead of the bank's. This last feature can be useful in certain specific instances, but it should in no way be overutilized. For instance, if a 401(K) plan has been earmarked for retirement, maximum retirement benefits will most likely be achieved if the funds are left undisturbed for a significant length of time. Please check with us for information on the best ways to fully utilize your 401(K) plan.

BAYSTATE FINANCIAL SERVICES is New England's oldest and largest full-service financial planning firm. We offer a wide array of financial plans in the areas of retirement, individual investments, life and disability insurance, estate planning and education planning. Want to learn more about how to make the most of your money? Please call us here in **Andover** at **475-9212.** We are located at **10 Essex Street.** We also have a **Boston** office at **100 No. Washington St. (617) 523-4500.**

HINT: The mohey invested in 401(K) retirement plans can be diversified among several investments, including stocks, bonds, money-market mutual funds, etc.

UNDERSTANDING

Whether you are having your first baby or your fifth, what you want is understanding. Each birth is unique. Each brings its own questions and circumstances.
Dr. Jonathan March understands.
His holistic approach to maternity care will make you feel comfortable and secure.
He and the nurses at the Seacoast Birth Center can guide you through this special time. Call the Seacoast Birth Center at Anna Jaques Hospital for a tour of our luxurious birthing suites or a free brochure about our physicians and our services. Call **508-463-1060.**
We understand what you need.



Seacoast Birth Center at Anna Jaques Hospital
25 Highland Avenue Newburyport, MA 01950 508-463-1060

Photo by Lisa Adelsberger

Seven Andover Odyssey of the Mind teams attended the statewide competition Saturday, April 1, after winning the Salem Regional Competition last month. Many of the students came to the gazebo in The Park last Thursday for a group photo.

Two Odyssey of the Mind teams capture first place; will advance to the worldwide competition

By Cathryn Delude

Two Andover Odyssey of the Mind teams took first place – South School's Scientific Safari in Division I and Doherty Middle School's The Mail Must Go Through in Division II – at the program's statewide competition Saturday, April 1.

They will advance to next month's worldwide competition in Tennessee, competing with the top teams for their project in their divisions, from each of the 50 states and other countries.

A total of seven Andover Odyssey of the Mind teams attended the statewide competition Saturday after winning the Salem Regional Competition in March.

West Middle School's The Mail Must Go Through won third prize and West Middle School's Upbeat Vaudeville team won a special "OMer Award" for creativity.

The state competition was held at Worcester Polytechnic Institute, with 154 teams from 54 towns represented.

At the closing ceremony, WPI electrical and computer engineering professor David Cyganski stated, "You students may be in fourth grade or eighth grade today, but you are already on the same path to success that we have chosen for our college students. And why is this kind of preparation so important? What is it that your Odyssey coaches know and that this university agrees with? The answer involves computers.

"Many of you own computers, and you know what computers can do well, they can execute the same software over and over again without getting tired or making a mistake. They are very fast and cost very little money for all the work they can do.

"As you students grow older and join the modern work force, you will find that no one will any longer give you a job that can be done by a fast and cheap machine. There will be no more repetitive, boring – or, for that matter, easy – jobs by the time you leave school. You can thank 'Mr. Computer' for that. But there will always be a place for an educated, creative, problem-solving individual. You are so lucky that you are all involved in one of the few activities that actually begins to prepare you at your age for your future. Large doors have been opened for you whether you know it yet or not."

The Andover school teams attending the state competition at WPI were:

- Bancroft School's Scientific Safari: Duncan Cooper, Kate Cooper, Gregory Kearns, Joseph Kolchinsky, Ned Schneider, Kim Tran and Elizabeth Vasquez.
- Doherty Middle School's The Mail Must Go Through: Amanda Barash, Heidi Carroll, Virginia Carroll, Becky Dann, Lindsay Hanna, Rachel Harkins and Kira Ventura.
- South's A New Twist: Megan Gardner, Alex Hanna, Taylor Hender, Diana Newell, Brian Kaminski, Alex Lau and Adam Weisblatt.
- South School's Scientific Safari: John Colangeli, Alexandra Earnley, Philip Lucas, Jennifer Mason, Alex Marsh, Geoffrey Shulik and Lea Ventura.
- West Middle School's The Mail Must Go Through: Terah Chan, Philip Delude, Chris DeNovellis, Hemant Joshi, Matt Konjoian and Justin Yee.
- West Middle School's Scientific Safari: Kate Mason, Kate McGrath, Chad Mongeau, Kirstin Rapp and Adam Turbett.
- West Middle School's Upbeat Vaudeville: Melinda Hung, Chris Nabhan, Bethany Upton, Ben Wish and Melissa Yee.

This team's master of ceremonies was unable to attend because it was his bar mitzvah. The team taped his performance, made a cardboard cutout of him and created a dynamic, convincing, 'ersatz-emcee' performance.

SCHOOLS

Two Andover Odyssey of the Mind teams are shown just after winning first place in their respective categories, at the statewide competition last Saturday at Worcester Polytechnic Institute. The teams, from Doherty Middle and South Elementary schools, were two of 154 teams coming from 54 Mass. towns. They need sponsors for their trip to the world finals. Supporters can send donations care of Andover Bank.

Photos (above and top right) by Cathryn Delude

West Middle School's The Mail Must Go Through won third prize at the statewide competition at WPI last Saturday. Its members are: (back row, from left) Justin Yee, Hemant Joshi, Terah Chan; (front row) Philip Delude, Matt Konjoian and Chris DeNovellis.

SCHOOL LUNCH MENUS

Here's what's for lunch in the Andover public schools April 10-14:

Elementary schools

Monday: Grilled cheese sandwich, green beans, potato chips, fruit cup, milk or juice.

Tuesday: Hamburger or cheeseburger on roll, french fries, ketchup, carrot and celery sticks, apple crisp, milk or juice.

Wednesday: Pancakes with hot maple syrup, sausage patty, applesauce, fruited Jell-O with whipped topping, milk or juice.

Thursday: Chicken cutlet on roll, mayonnaise, sliced carrots, potato chips, cake with frosting, milk or juice.

Friday: Good Friday. No school.

Peanut butter and jelly sandwiches and a pizza lunch are available daily.

Middle schools

Monday: Hamburger or cheeseburger on roll, potato chips, sliced carrots, fruit cup, milk.

Tuesday: Steak sub with choice of peppers, onions and cheese, wax beans, fudge brownie, milk.

Wednesday: Taco boat with meat stuffing, lettuce, tomato and cheese, corn, pudding with whipped topping, milk.

Thursday: Cutlet sub with tomato sauce and cheese, green beans, apple crisp, milk.

Friday: Good Friday. No school.

A pizza lunch or manager's special is available daily.

All menus subject to change.

Celtics co-captain coming to West Middle

By Neil Fater

Members of Andover youth traveling basketball teams probably wish they could fast-forward to Wednesday, April 12, when they will get to meet the Human Highlight Film, Boston Celtics star Dominique Wilkins.



Dominique Wilkins

Mr. Wilkins and his size-14 shoes will be at the West Middle School gym from 3 to 5 p.m. April 12, hosting a one-and-a-half-hour clinic for the youth teams. The public is invited to attend.

Mr. Wilkins was a perennial All-Star with the Atlanta Hawks before signing with the C's as a free agent in July. The 12-year veteran was the 17th player to score 20,000 career points and shares the Celtics' captain duties with guard Dee Brown.

Members of Andover High School girls and boys varsity basketball teams will assist the heralded member of Dream Team II, said Peg Campbell, Department of Community Services program co-director.

According to Ms. Campbell, the 'Nique sighting is courtesy of Gary Jaffarian of Jaffarian Volvo/Toyota in Haverhill.

"He's a real community-service type of guy," said Ms. Campbell of Mr. Jaffarian, before quipping, "...And as you know, the Volvo is the official car of Andover."

For more information, contact Ms. Campbell at the Department of Community Services, 470-3800.

Your Dental HEALTH

by Richard D. Hopgood, D.M.D.

TAKING DENTAL PROCEDURES TO HEART

Patients who have had heart surgery or rheumatic fever, or have a disorder known as mitral valve prolapse (an improperly closing valve that can allow blood to flow backward into the heart) should make these matters known to the dentist. As a precaution, antibiotics may be administered to patients with these histories before and after any procedure that might cause bleeding. Ordinarily, when oral tissues are cut during dental procedures (even teeth cleanings can cause gums to bleed) and bacteria are introduced into the bloodstream, there is little cause for concern. However, the bacteria can cause potential problems for at-risk patients if the bacteria were to accumulate around damaged, abnormal, or prosthetic heart valves. Antibiotic treatment all but eliminates this risk.

To get the best use of our cars, we have them serviced regularly. Waiting until they stop running to take them to the repair shop can result in a big repair bill. The same is true of dental care. Not only can seeing to proper nutrition & regular checkups prevent costly repairs, but in the long run you'll end up paying less. A sure investment in your future is a visit to our office at **296 Lowell Street, Rt 133** (with easy access off **Rt 93**). Hours are Mon & Thur 10-8, Tues & Fri 8-6, & by appointment. Phone: **475-2431.**

P.S. Inflammation at the site of a heart valve is called bacterial endocarditis.

Jumbo Mortgage Rates To Move On.

Ask about our great fixed-rate and construction jumbos!

BayBank Jumbo Mortgages

1-Year ARM	5-Year ARM
5.25%	7.125%
8.76% APR*	8.48% APR**

Get A Great Rate And A Fast Decision!

At BayBank, you'll find some of the best rates around on jumbo mortgages, and the service and convenience you want, too. Only BayBank offers –

Low Costs: All BayBank mortgages have low application fees.

Quick Closing: Our fast turnaround will help you close on your home when you need to – on the day you choose. And you can get a decision on your mortgage application in just two weeks.

Local Service: We service your mortgage at BayBank, so you can call us when you have a question.

Expert Advice: To arrange an in-home or office appointment with a BayBank Mortgage Specialist call 1-800-BAY-FAST or visit your nearest BayBank office.

1-800-BAY-FAST®
(1-800-229-3278)

BayBank®

The Leading Mortgage Lender in Massachusetts

Rates as of 4/3/95. Subject to change without notice. Annual Percentage Rates (APRs) include two points for 1-year and 5-year ARMs and are for loan amounts over $203,150 with 20% down payment. *12 monthly payments of $5.53 per $1,000 borrowed, followed by 348 monthly payments of $6.80 per $1,000 borrowed. **60 monthly payments of $6.74 per $1,000 borrowed, followed by 300 monthly payments of $7.99 per $1,000 borrowed.

Member FDIC

Equal Housing Lender

ENTERTAINMENT CALENDAR

THURSDAY, APRIL 6

Jack Agati, speaking on birth order and how positions within the family affect behavior, at West Elementary School PTO meeting, Beacon Street, 7:30 p.m., free and open to the public.

Family Cabaret Night, sponsored by West Middle School, featuring musical and dramatic acts and refreshments, at West Middle School auditorium, Shawsheen Road, $7 per family; 470-1788.

Endangered Tibet, slide and lecture program by Galen Rowell, at Newburyport High School, Newburyport, 7:30-9 p.m., reception and book signing 9-10 p.m., $25; tickets available at Andover Photo and Moor and Mountain.

Galen Rowell

Gloucester *Adventure*, featuring a video presentation and discussion of the 121-foot schooner *Adventure*, sponsored by Long Life Learning lecture series, at Northern Essex Community College, Bentley Library, Elliot Way, Haverhill, 2 p.m., program is designed for seniors but all are welcome to attend, free; 374-3688.

Three one-act plays, *The Staring Match*, *Trifles* and *What Women Want Most*, featuring Andover resident Louis Melahn, presented by the Theatre Guild, Central Catholic High School, 300 Hampshire St., Lawrence, 7:30 p.m., $5; 682-0260.

Louis Melahn

Addison Gallery of American Art at Phillips Academy is featuring a traveling exhibit by Robert Frank, the gallery's Edward E. Elson artist in residence, entitled *The Americans*. The photo above is *Parade – Hoboken, New Jersey*. The exhibit, which extends through July 9, is curated by Jock Reynolds. Call 749-4015.

FRIDAY, APRIL 7

Lawrence Boys & Girls Club auction, featuring more than 100 items including trips to the Florida Keys, golf, skiing and fishing vacations, tours of television shows and stations, tickets to Bruins, Celtics and Red Sox games and dinners at area restaurants, at Indian Ridge Country Club, Lovejoy Road, 6-7:30 p.m. silent auction, live auction follows until 10:30 p.m., $15 includes buffet and beverages.

Murder at the Library, who-dunit drama performed by local talent, including deputy fire chief Chuck Murnane, town moderator James Doherty, and local investor and hockey coach Larry Lamagna, at Memorial Hall Library, Elm Square, 7:30 p.m.; also, hors d'oeuvres, dessert and beverage, $10, tickets available at the circulation desk.

Three one-act plays, see entry under Thursday, April 6 for details.

Gerald Davis, speaking on values, politics and ethics in research and clinical practice using homosexuality as a case study, sponsored by the Gay-Straight Alliance, at Tang Theater, Phillips Academy, Main Street, 6:45 p.m., free and open to the public, 749-4007.

The Sound of Music, presented by the St. Patrick Youth Theatre Guild, at Lawrence High School auditorium, 233 Haverhill St., Lawrence, 7:30 p.m., $5; tickets at the door or call Mary Pelletier 685-2877.

Family Cabaret Night, see entry under Thursday, April 6 for details.

Poles Apart – Parallel Visions of the Arctic and Antarctic, multimedia program by Galen Rowell, at Winchester High School, Winchester, 7:30-9 p.m., reception and book signing 9-10 p.m., $30; tickets available at Andover Photo and Moor and Mountain.

Auction, sponsored by Community Cooperative Nursery School, at North Parish Church hall, 190 Academy Rd., North Andover, 6:30 p.m. viewing, 8 p.m. live auction, admission free; 682-9006.

SATURDAY, APRIL 8

The Visionary Wilderness, inspirational photography of the natural world, program by Galen Rowell features slide lectures and open discussion for beginning and advanced photographers, at Winchester High School, Winchester, 9 a.m-4 p.m., reception and book signing 4-5 p.m., $50; tickets available at Andover Photo and Moor and Mountain.

Dario and Company, sponsored by Kaleidoscope, featuring magic, juggling and audience participation, recommended for ages 3 and older, at West Middle School auditorium, Shawsheen Road, 1 p.m., $6; 475-1422.

Courtney and Company, dance company performing at Kemper Theater, Bradford College, 320 S. Main St., Bradford, 8 p.m., $7 adults, $5 students; 374-0076.

Carla Sciaky and Cormac McCarthy, in concert at Crossroads Coffeehouse, North Parish Church, corner of Massachusetts Avenue and Great Pond Road, North Andover, doors open at 7:15 p.m., concert at 8 p.m., $8; Debb Putnam 474-8925.

Carla Sciaky

Stamp exhibition, sponsored by the Malden Stamp Club, featuring more that 200 pages of philatelic material and 12 New England dealers, at Norman Prince Palace Hall, 428 Main St., Melrose, 10 a.m.-5 p.m., free.

Ron Ploof, signing copies of *The Edison Effect*, at Waldenbooks, Main Street, 10 a.m.-noon.

Three one-act plays, see entry under Thursday, April 6 for details.

The Sound of Music, 7:30 p.m., see entry under Friday, April 7 for details.

In Celebration of Women, day-long forum on women's issues, sponsored by Lowell General Hospital Auxiliary, featuring health workshops, Sandra Shipley, actress, and Markus, designer and fashion expert, at Vesper Country Club, Tyngsboro, $35; 937-6267.

SUNDAY, APRIL 9

Sen. John Kerry, speaking on how Congress works, at Cochran Chapel, Phillips Academy, 7:30 p.m., free and open to the public; 749-4274.

Sen. John Kerry

Mostly Strings, concert featuring the works of Shostakovich, performance by the Pygthagorean Festival Orchestra, at Merrimack College, intersection of routes 114 and 125, North Andover, 3 p.m., $12 general admission, $6 seniors and students; Kate Mushow 837-5000 Ext. 4360.

The Sound of Music, 2 p.m., see entry under Friday, April 7 for details.

Last Supper re-enactment, drama presented by West Parish Church, Reservation Road, 7:30

(Continued on page 44)

ANTICIPATION MATERNITY BOUTIQUE
38 Main Street · Andover
470-2799
"Before & After Maternity Fashions"
Gift Certificates Available

DYSON PIANO-ORGAN
SALES-SERVICE
Rte. 110, Dracut, Mass.
453-3824
or
603-893-2850

MINI PASTRY TRAYS
Welcome at any gathering.
La Patisserie
63 Park Street · Andover
(508) 475-4445

MARILYN BURKE SELLS HOMES!
"I know how to market and sell homes. There are no limits to my commitment."
RE/MAX IS THE EXPERIENCE
MARILYN BURKE, GRI
REALTOR® · 100% CLUB
Call Me For A FREE Market Evaluation TODAY!
For "Above The Crowd Service"
Call: 470-0007 or 686-5300
RE/MAX preferred
Recipient 100% Club Award 1995
137 Andover St., North Andover, MA

Grecoe Jewelers
26 Park Street Andover, MA 01810
20% OFF
Est. 1984 Family Owned
DIAMOND SALE
April 3 through April 18
on all in-stock diamond inventory
(508) 475-0830

BIRTHS

AHOUSE – A daughter, Hayley Curran, born to David and Bobbie Ahouse of 158 Beacon St., on March 18 at Boston Regional Medical Center in Stoneham. Grandparents are Ann T. Rhone of Stowe Court and Mr. and Mrs. Morgan Ahouse of North Plainfield, N.J. Hayley joins Cameron, David Jr., Lori and Morgan.

AIKMAN – A son, Ryan Douglas, born to Douglas and Diane Aikman of Salem, Mass., on March 23 at Salem Hospital. Grandparents are Donald and Deborah Aikman of Andover and Robert and Judy Brenconnier of Marblehead. Great-grandparents are Edythe J. Reed of Chatham and Lucy Branconnier of Marblehead.

BURKE – A son, Timothy Liam, born to William and Barbara (Markt) Burke of Acton on March 19 at Emerson Hospital in Concord. Grandparents are Marguerite A. Burke of Andover and the late William L. Burke Sr. and Frederick J. Markt of Sharon and the late Virginia Markt. Timothy has a sister, Kelley Brianna.

BYRNE – A son, Matthew James, born to Francis and Susan (Darragh) Byrne of 17 Boston Road on Feb. 21 at Boston Regional Medical Center in Stoneham. Grandparents are Mr. and Mrs. Thomas Darragh Sr. of Malden. Matthew has a brother, Christopher Michael.

CUNNINGHAM – A daughter, Hannah Dale, born to Dale and Michael Cunningham of Manchester, N.H., on March 9. Grandparens are Barbara and Dick Cunningham of Concord, N.H., and Bruce and Marsha Johnson of North Andover, formerly of Andover. Hannah has a brother, Andrew, 2.

DEBELEN – A daughter, Bianca, born to Roberto and Agnes (Lubrin) Debelen of 392 North Main St., on March 20 at Lawrence General Hospital. Bianca has two sisters, Katrina and Kaitlin.

DOYLE – A daughter, Moira Jane, born to Kevin and Sara Doyle of 4 Ivy Lane on March 14 at Beverly Hospital. Grandparents are Richard and Corinne Cirone of San Jose, Calif., and James and Jane Doyle of Salem. Great-grandmother is Ida Cirone of San Jose, Calif. Moira has a brother, Kevin Jr., 4½, and a sister, Kelsey, 2½.

HICKEY – A son, Patrick Kieran McGuire, born to F.C. McGuire and James G. Hickey of 17 Maple Ave., on Jan. 6 at Newton Wellesley Hospital in Newton. Grandparents are Charlotte A. Hickey of West Roxbury and John R. McGuire of Middletown, N.J. Patrick has three brothers, Ryan, 11, Graham, 8, and Conner, 5.

JANNETTI – A daughter, Julia Rose, born to Gerald and Patricia (Morroco) Jannetti of Columbia, Md., on Feb. 6. Grandparents are Barbara and David Morocco of Columbia, Md., and Ann and Carl Jannetti of Smithshire Estates. Julia Rose has two sisters, Jessica and Alexandra.

KEEFE – A daughter, Meagan Jane, born to Capt. Patrick E. and Leigh (LeGendre) Keefe on March 3 at Fort Sill Military Hospital in Lawton, Okla. Grandparents are Vincent and Jane LeGendre of Andover and Col. and Mrs. George Keefe of Northampton. Great-grandmothers are Marie LeGendre of Meriden, Conn., and Mar-

(Continued on page 19)

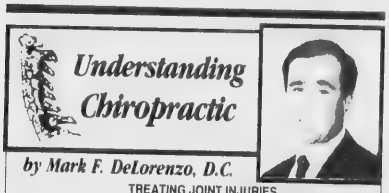

by Mark F. DeLorenzo, D.C.

TREATING JOINT INJURIES

Even seemingly minor injuries to joints have the potential to cause a structural compensation in another part of the body. For example, minor sprains or strains to the ankle, knee or hip can cause a ripple effect that extends far beyond the apparent site of the injury. Such injuries can throw the entire bony framework of the body off balance. Thus, it is the chiropractor's goal to correct the deranged joint and mobilize it as soon as possible. After the joint is realigned through manipulation, the decision regarding when and if the joint should be immobilized is made. After that, mobilizing the joint at the proper time helps prevent the shortening of muscles and ligaments, as well as the formation of fibrous tissue and adhesions, that could prove to be problematic later on.

Through years of specialized training in the area of chiropractic health care, at **DeLORENZO CHIROPRACTIC GROUP,** we will be able to diagnose, treat and rehabilitate your injuries. Call **475-5042** and let us help you. Chiropractic may be the answer to your pain. We're located at **15 Central Street,** where we provide pain relief from injuries, headaches, neck, arm and leg pain, as well as general health problems. Chiropractic works – try it today.

P.S. Turn to chiropractic for the treatment of sports injuries.

LOAN SALE

One Day SALE

Incredible 2% Rate Reduction

Home Improvement Loans

Fixed RateTerms (APR)

36 Months:	~~9.24%~~	7.24%
60 Months:	~~9.74%~~	7.74%
120 Months:	~~10.24%~~	8.24%

Saturday, April 8

FIRST ESSEX BANK

FIRST ESSEX BANK, FSB
(508) 681-7500

Massachusetts - Andover • Haverhill • Lawrence • Methuen • North Andover
New Hampshire - Londonderry

Saturday Hours: All locations **9 a.m. - Noon** Except 71 Main Street, Andover **8 a.m. - 3 p.m.**
(Essex Street, Lawrence is closed on Saturdays)

Member FDIC

OR APPLY BY PHONE

LOANLINK
1-800-467-1604

EQUAL HOUSING LENDER

Available to qualified homeowners. A 36-month loan of $10,000 would be repayable in 36 monthly installments of $309.87. A 60-month loan of $10,000 would be repayable in 60 monthly installments of $201.52. A 120-month loan of $10,000 would be repayable in 120 monthly installments of $122.60. Other competitive rates and terms are available. Rates are in effect for one day only, April 8, 1995, and are subject to change without notice. Amounts over $10,000 are secured by second mortgages; documentation of improvement estimates must be brought at closing. Some restrictions apply.

Smart solutions for your financial needs.

Religion Notes

Local churches to conduct Good Friday Prayer Walk

Christians from Protestant, Roman Catholic and Eastern Orthodox churches in Andover will join together for a four-mile prayer walk Good Friday, April 14, from 8:30 to 10:30 a.m. The walk will begin and end at the St. Augustine Church parking lot off Essex Street.

"The purpose for this walk is to allow us to pray for our community just as Jesus prayed for and wept over His city of Jerusalem," organizers said. Clergy will pray for the public schools, students, teachers, town officials and the police and fire departments.

Participating churches include Andover Baptist, Ballardvale United, BrookRidge Community, Christ Church (Episcopal), Free Christian (Congregational), New England Bible Church, St. Augustine Church, St. Robert Church, Sts. Constantine & Helen (Greek), South Church, West Parish Church and Victory Free Methodist (Spanish).

BrookRidge talks about sex and its consequences

This Sunday's topic at the 10:30 a.m. service at BrookRidge Community Church, 16 Haverhill St., is "Sex: When We Run the Red Lights!"

The topic is intended to provide the way out of physical, emotional and spiritual consequences, and insight and guidance for parents, children, spouses and lovers. All are welcome.

Child care is provided. For more information, call 682-0302.

St. Anthony's Church has live Stations of the Cross

St. Anthony's Church in Lawrence will hold its first annual live portrayal of the walking Stations of the Cross, Good Friday, April 14, at 4:30 p.m. The ceremony will have 20-25 people in costume; it will begin at St. Joseph's Church in Lawrence and continue to St. Anthony's. For more information, call the rectory at 685-7233.

Requiem is focus of the Faith Lutheran Good Friday service

The Good Friday service, April 14 at 7:30 p.m. at Faith Lutheran Church, will focus on Gabriel Fauré's *Requiem*. The *Requiem* will be presented by the senior choir, directed by Kay Foltz, featuring soprano Betty Long and baritone Ted Long. All are welcome.

Rabbi to appear here May 7

Rabbi Harold Kushner will appear Sunday, May 7, at the Collins Center on Shawsheen Road. Rabbi Kushner is the author of *When Bad Things Happen to Good People*. A meet-the-author reception dinner at 6 p.m. will be followed by his lecture at 7:30. Cost for the reception and lecture is $45; cost for the lecture is $15. This event is co-sponsored by Congregation Tifereth Israel and SSDS. Contact Harriet Goldman, 53 Wildwood Road, Andover 01810, or call the SSDS office at (508) 372-4140.

Social Notebook

Historical Society hosts 'Flickering Flames' program

The Morning Coffee Committee at Andover Historical Society will present a program on 18th- and 19th-century lighting devices Tuesday, April 11, at 9:30 a.m. The Rev. Peter Richardson and Ruth Sherwood will share their interest in candlesticks, betty lamps, whale-oil lanterns and more.

Committee members include Betty Gorrie, Ruth Sherwood, Ruth Sharpe, Bernice Haggerty, Darcy Kirk and Dot Bailey. The Andover Historical Society is located at 97 Main St. The event is free.

Murder at the library

An original play by Tom and Penny Warner will be performed by a cast of local talents tomorrow night, Friday, at 7:30 in Memorial Hall Library.

When all the suspects have toasted Agatha Mystery, she gives a scathing response and suddenly drops dead between the book stacks.

The cast includes: famous mystery writer, Nancy Richards; chief of police, Chuck Murnane; movie star, Barbara Doran; book critic, Martha South; head librarian, Betsy Williams; newly-elected mayor, Jim Doherty; forensic team, Ken Barnhill and Jim Sutton; book publisher, Larry Lamagna; and bookstore owner, David Rodger.

Hors d'oeuvres, 'killer desserts' and beverages will be available. Purchase tickets to the 'whodunnit evening' for $10 at the circulation desk.

Seniors hosting bake sale

A bakery sale will be held at the Andover Senior Center on Whittier Court Friday, April 7, from 9:30 a.m to 1 p.m. Proceeds will benefit the building fund.

Shawsheen has open house

Shawsheen School students, parents and teachers will be in the classroom tonight, Thursday, at 7 to talk with parents of children who will be in kindergarten or first grade in the fall. A panel of staff members, administrators and parents will answer questions about the integrated program at 8 p.m. in the gymnasium.

Shawsheen is a primary school with a focus on the developmental education of 5- to 8-year-olds. Last year the School Committee voted to make Shawsheen a magnet school with no busing fee. Its curriculum is designed to develop the child's skills using a thematic, interdisciplinary approach with "hands-on" and multimedia materials. The school houses the SHED enrichment program.

Shawsheen registration will take place Monday, April 24, at 7 p.m.

Passover services and Holy Thursday, Good Friday and Easter services will be published next week. Send your worship services times to the *Townsman*.

Worship Services

Baptist
Andover Baptist Church
7 Central St.

THURSDAY: 7:15 p.m. Choir.

SUNDAY: 9:30 a.m. Sunday School; 10:45 a.m. Worship; Child care provided.

WEDNESDAY: 7 p.m. Bible study and prayer.

Bible chapels
Andover Bible Chapel
266 Lowell St.
475-4733

SUNDAY: 9:15 a.m. BB; 11 a.m. Service and Sunday school.

WEDNESDAY: 7:30 p.m. Prayer, praise and devotional. Nursery provided.

FRIDAY: 7 p.m. Kids' Night for 5- to 12-year-olds; 7:30 p.m. Friday night Fellowship/Bible study.

New England Bible Church
Chandler Road
475-4381

SUNDAY: 9 a.m. Morning worship service; 10:30 a.m. Sunday school; 6 p.m. Evening worship.

WEDNESDAY: 7 p.m. Bible study and prayer.

Catholic
St. Augustine Church
43 Essex St.

Stations of the Cross and a Eucharistic service will be held every Friday at 5:30 p.m.

SATURDAY: 4 p.m. Mass.

SUNDAY: Masses at 8 a.m., 9:30 a.m. 11 a.m., and 5:30 p.m. Babysitting is available in Good Counsel Hall during the 9:30 a.m. Mass.

WEEKDAYS: Masses at 8 a.m. and noon. 10:30 a.m. First Friday (Oct.-June).

St. Robert Bellarmine Church
Haggetts Pond Road

FRIDAY: 5:30 p.m. Evening Mass; 6 p.m. Soup supper; 7:30 p.m. Stations of the Cross.

SATURDAY: 5 p.m. Mass.

SUNDAY: 8 a.m., 9:30 a.m., 11 a.m. Mass.

Daily Mass: 9 a.m.

Safeplace: Second and fourth Tuesday of every month in rectory at 7 p.m.

St. Joseph's Church
22 High Vale Lane
Ballardvale

SUNDAY: 10 a.m. Mass.

Christian Science
First Church of Christ, Scientist
278 N. Main St.

SUNDAY: 10:30 a.m. Church services, Sunday school nursery available.

WEDNESDAY: 8 p.m. Testimony meeting.

Congregational
Free Christian Church
31 Elm St.

FRIDAY: 7:30 p.m. FACS.

SATURDAY: 9:30 a.m. Praise group; 11 a.m. Junior choir.

SUNDAY: 9 a.m. Worship, Sunday School; 10:45 a.m. Worship, child care.

MONDAY: 8 p.m. Homecoming.

Episcopal
Christ Church
25 Central St.
475-0529

FRIDAY: 8 p.m. Dinners at eight.

PALM SUNDAY: 8 a.m. Holy Communion - Liturgy of the Palms; 9 a.m. Forum, Confirmation classes, choir, Sunday school; 10 a.m. Holy Communion - Liturgy of the Palms 11:15 a.m. Coffee hour.

TUESDAY: 7 a.m. Bible study; 2:30 p.m. Bible study; 6:15 p.m. Supper; 7:15 p.m. Classes; 7:30 p.m. Lenten series.

WEDNESDAY: 7 a.m. Holy Communion and healing (Moses Chapel), 10:30 a.m. AA; 7 p.m. Teen bell choir; 8 p.m. Al-Anon.

THURSDAY: Women's potluck luncheon.

Greek Orthodox
Sts. Constantine & Helen Church
71 Chandler Road
470-0919 or 470-8715

SUNDAY: 8 a.m. Orthros; 9 a.m. Divine liturgy.

Inter-denominational
BrookRidge Community Church
16 Haverhill St.
749-3640

SUNDAY: 10:30 a.m. Service.

WEDNESDAY: 7:30 p.m. Connections, a small group ministry, meets. Call the church for more information.

Jewish
Congregation Tifereth Israel
501 South Main St.
474-0540

FRIDAY: 6:56 p.m. Candle lighting; 7:30 p.m. Sabbath family service with Cantor Cornblatt.

SATURDAY: 9 a.m. Sabbath morning service.

Temple Emanuel
7 Haggetts Pond Road
Andover

FRIDAY: 8:15 p.m. Shabbat eve service.

SATURDAY. 9 a.m. Shabbat service in chapel.

SUNDAY: 9 a.m. Chapel service.

Lutheran
Faith Lutheran Church
360 S. Main St., Andover

PALM SUNDAY: 9 a.m. Holy Communion; Sunday church school; 10:30 a.m. Holy Communion. Nursery care provided.

Quakers Religious Society of Friends
Graham House
Wheeler Street

SUNDAY: 10:30 a.m. Worship, First Day school and child care.

United Church of Christ
South Church
41 Central St., Andover

THURSDAY: 4 p.m. Cherub choir; 4:45 p.m. Carol choir; 6 p.m. Bereavement group; 6:30 p.m. Handbells; 7:30 p.m. Choir.

FRIDAY: 8 p.m. Alcoholics Anonymous.

SATURDAY: Noon. Two & One; 2 p.m. Emily Noss memorial service.

PALM SUNDAY: 9:15 a.m. Adult class; 9:30 a.m. Esprit choir; 10 a.m. Worship service; 11:45 a.m. Fellowship time; 7:30 p.m. "The Living Last Supper."

MONDAY: 11:30 a.m. Staff meeting; 7 p.m. Agoraphobics; 7:30 p.m. Board of world service.

TUESDAY: 9:30 a.m. Bible study; 7 p.m. Confirmation class, Survivors of Incest Anonymous; 7:30 p.m. Board of women's ministries.

WEDNESDAY: 6:30 a.m. Men's Fellowship; 7 p.m. Scouts; 7:30 p.m. Sexual misconduct task force.

West Parish Church
129 Reservation Road

THURSDAY: 6 p.m. Mother/daughter banquet; 7:30 p.m. Cemetery board of directors.

SATURDAY: 2 p.m. Pageant rehearsal; 6 p.m. Youth overnight.

PALM SUNDAY: 8:30 a.m. Confirmation; 9 a.m. Choirs; 10 a.m. Worship; 7:30 p.m. Pageant.

MONDAY: 6:45 p.m. Cub Scouts; 8 a.m. Alcoholics Anonymous.

TUESDAY: 7:30 p.m. Christian education.

WEDNESDAY: 7:30 p.m. Choir.

Unitarian
Unitarian Universalist Congregation in Andover
6 Locke St.
475-4454

United Methodist
Ballardvale United Church
(United Methodist and United Church of Christ)
23 Clark Road
475-2506

PALM SUNDAY: 8:30 a.m. Lenten breakfast; 9:15 a.m. Lenten study; 10:30 a.m. Worship. The Rev. Morrison will give a sermon on "Jerusalem: Triumph or Tragedy?" Readings are Psalm 118:19-29, Philippians 2:5-11, Luke 19:28-40.

TUESDAY: 8 p.m. Al-Anon meeting.

North Boston Korean United Methodist Church
244 Lowell St.
470-0621

SUNDAY: 10:30 a.m. Bilingual worship (Korean and English). All racial backgrounds welcome, with special invitation to adopted Korean-Americans and their families; nursery provided, Sunday school for kindergarten through high school; coffee and doughnuts for members and visitors after the service.

WEDNESDAY: 7:30 p.m. Bible study and prayer.

FRIDAY: 7:30 p.m. Area class meetings for home Bible study.

SATURDAY: 9 a.m. Korean and English language classes for children and adults.

BIRTHS

(Continued from page 17)

guerite Burke of North Andover.

MATARESE – A son, Aaron Stuart, born to Philip and Gwenneth (Brown) Matarese of Cranston, R.I., on March 12 at Women & Infants Hospital in Providence, R.I. Grandparents are Mr. and Mrs. Stanley Brown of Ossipee, N.H., and Mr. and Mrs. Gino Matarese of Warwick, R.I. He is the great-grandson of the late Mrs. Maurice J. Curran of Andover. Aaron has two brothers, Matthew and Brandon.

MILLAR – A daughter, Anna Elizabeth, born to Robert G. and Mary Ann Millar III, on Nov. 21, 1994, at Winchester Hospital. Grandparents are Mr. and Mrs. Robert Millar Jr. of Duxbury and Dr. and Mrs. Frank Lucyk of Pompton Lakes, N.J. Great-grandparents are Mr. and Mrs. Robert Millar of Duxbury and James Coombs of West Virginia.

MORLEY – A son, Liam, born to Tara and Patrick Morley of 10 Washington Ave. on Jan. 18. Grandparents are David Callahan of Bradford and Sheila Callahan of Amesbury and Dr. and Mrs. Michael Morley of Franconia, N.H. Great-grandparents are Mr. and Mrs. William Linnehan of Bradford and Mrs. and Mrs. Albert Chapdelaine of Manchester, N.H.

ROMANO – A son, Vincent Zackery, born to Edward and Kathy (Green) Romano of North Andover on March 24 at Holy Family Hospital and Medical Center in Methuen. Grandparents are Kenneth Green of Andover and Edward Romano of Lawrence. Great-grandmother is Emily Romano of Lawrence. Vincent has a sister, Samantha, and brother, Wesley.

ROTHMANN – A son, Erich Steven, born to Margaret and Steven Rothmann of Andover on March 5 at Winchester Hospital. Grandparents are Joseph and Susan Carroll of Yarmouth and Harry and Marlene Rothmann of Winchester. Great-grandparents are Gerard and Dorothy Carroll and Mary Hunt, all of Malden.

ROTHSEID – A daughter, Olivia Kate, born to Mr. and Mrs. Andrew N. Rothseid of Penn Valley, Pa., on Feb. 23 at Bryn Mawr Hospital in Bryn Mawr, Pa. Grandparents are Dr. and Mrs. Albert S. Rothseid of Andover and William and Vivian Seltzer of Philadelphia and Birchrunville, Pa. Olivia has a brother, Brandon Alexander, 5, and sister, Jo Hanna Lesley, 3.

SMITH – A daughter, Molly Rose, born to

(Continued on page 20)

BUILDING A HOME?
ASK US ABOUT CONSTRUCTION FINANCING!!
• CONVENIENT, KNOWLEDGEABLE SERVICE
• LOWEST RATES IN 20 YEARS
• ASK ABOUT OUR NO POINTS, NO CLOSING COST PROGRAM
1 YEAR ADJUSTABLE RATE MORTGAGE
• NO POINTS • CONVERTABLE TO FIXED

*Current Rate	Annual Percentage Rate
6.75%	8.54%

*Rate subject to change without notice
Ipswich Savings Bank
For Mortgage Financing Information, Please Contact:
Thomas R. Girard, Vice President
451 Andover St., N. Andover
508-691-5800 • Toll Free Pager 508-488-9776
Member FDIC/DIFM • Equal Opportunity Housing Lender
FREE Buyer Pre-Qualification

Bridal Registry

CLEANING & HEIRLOOMING
JOHN ANTON'S FABRICARE
357 North Main St.
Andover, MA
475-0627

FLORISTS
IMAGINE THAT Florist
26 Chestnut St.
Andover, MA
475-8593

INVITATIONS
EAGLE OFFSET
100 Turnpike St.
North Andover, MA 01845
(508) 685-3100

LIQUORS and WINE
ANDOVER LIQUORS
Shawsheen Plaza
Andover, MA
470-0500

DISC JOCKEYS
Mickey Hart DISC JOCKEY
"It's A Celebration"
603-898-3224
Member of
Crossroads Entertainment

FURNITURE
COOMBS FURNITURE Co.
464 Middlesex Ave.
N. Wilmington, MA
658-4511

INVITATIONS
THOMPSON'S
45 Main St.
Andover, MA
475-6322

TUXEDO RENTAL and SALE
ENZO OF ANDOVER
2 Elm Square
Andover, MA
(508) 470-2050

FABRICS
FABRICTOWN
557 Main St.
Reading, MA
944-8766

INTERIOR DESIGN /GIFTS
KAREN SUGARMAN INTERIORS
185 North Main St.
Andover, MA
475-2930

KITCHENWARE
BUTLER'S PANTRY
7 Barnard St.
Andover, MA
475-7121
Guaranteed Lowest Prices on Calphalon Cookware

WEDDING CAKES
BUTLER'S PANTRY
7 Barnard St.
Andover, MA
475-7121
Stop By To See Our Beautiful Portfolio From Boston's Best Bakers

FLOOR COVERINGS
ANDOVER HOUSE OF CARPETS
Shawsheen Plaza
Andover, MA
475-2911

To Advertise Your Business in the Bridal Registry
please call
475-1943
for information

WEDDING CAKES
La Patisserie
LA PATISSERIE
Special Occasion Cakes, Wedding, Graduation, Confirmation Cakes and Tortes
63 Park St.
Andover, MA
475-4445

ENGAGEMENTS



Ken Sprankle and Kimber McGinley

John Hanson and Barbara Morrison

McGinley-Sprankle

Mr. and Mrs. Donald McGinley of Andover announce the engagement of their daughter, Kimber, to Ken Sprankle, son of Mr. and Mrs. Kip Sprankle of West Hartford, Conn.

Ms. McGinley graduated from Andover High School in 1986 and received a bachelor of science in wildlife biology from the University of Maine in 1990. She is employed by the U.S. Fish & Wildlife Service in Calais Maine, and is fall candidate for a master's degree in wildlife biology from UMass.

Mr. Sprankle graduated from Hall High School in West Hartford, Conn., in 1985. He received a bachelor of science degree in biology from Farleigh Dickinson and a master's degree in fisheries biology from UMass in 1994. He is a fisheries biologist for the State of New Hampshire.

Morrison-Hanson

Mr. and Mrs. Alfred J. Morrison of 36 Rocky Hill Road announce the engagement of their daughter, Barbara J. of Derry, N.H., to John S. Hanson.

Ms. Morrison graduated from Andover High School and Northern Essex Community College. She is a registered nurse at Greater Hampstead Family Medicine in Hampstead, N.H.

Mr.Hanson is the son of Mr. and Mrs. Leonard J. Hanson of Derry, N.H. He graduated from Central Catholic High School. He is manager of store operations at Caldor in Bedford, N.H.

The couple plan a June 17 wedding.

Fax it: 470-2819.

James-Bailey

David and Marianne James of Andover announce the engagement of their daughter, Ann Elizabeth of Concord, to Brian Patrick Bailey, also of Concord.

Ms. James graduated from Andover High School in 1986 and from University of New Hampshire in 1990. She is pursuing a master's degree at Northeastern University.

Mr. Bailey is the son of Mr. and Mrs. Kevin Bailey of Westford. He graduated from Westford Academy and St. Anselm College. He is project manager with Answer Systems.

The couple plan a July wedding.

Wedding and engagement forms are available at the Andover Townsman, 33 Chestnut St., Andover. Please do not send announcements that are not on these forms – they will be returned to you. Thank you.

The Place Where Your Child's Horizons Can Grow!

It's a supportive place where every child feels they belong. And, its program is regarded by educational experts as a "model for the future of child care". Bright Horizons . . . find out what makes it the *best* place for your child - and you!

- Qualified, experienced teachers
- Intensive teacher-child ratios
- Engaging whole language curriculum
- And our school-family partnership

Call today to schedule a visit!

IN ANDOVER
15 New England Business Center Drive 682-3880
400 Brickstone Square 475-7122

FULL- AND PART-TIME
INFANT, TODDLER, PRESCHOOL, & KINDERGARTEN PROGRAMS

BRIGHT HORIZONS

BIRTHS

(Continued from page 19)

Jeffrey and Wendy (Holzman) Smith of 245 Haggetts Pond Road on Feb. 24 at Beth Israel Hospital in Boston. Grandparents are Sandi and Louis Holzman of Swampscott and Elayne and Larry Smith of Andover. Great-grandparents are Gertrude and Adam Baker of Florida, Dorothy Fine of Swampscott and Beatrice Holzman of Swampscott. Molly Rose has two brothers, Scott, 7, and Alex, 5.

STEVENS – A daughter, Brynn Woods, born to Peter and Deborah (Hill) Stevens of Andover on March 22 at Brigham & Women's Hospital in Boston. Grandparents are Len and Carole Hill of Andover and Bebe Stevens of St. Louis, Mo. Vera Hill of Holden is the great-grandmother. Brynn has a sister, Danielle.

WILSON – A daughter, Micaela Christine, born to Robert and Maureen Wilson on March 5 at Beverly Hospital. Grandparents are Mr. and Mrs. Herbert Wilson of Andover and Mr. and Mrs. William Clancy of Lynn. Micaela has two sisters.

Library will host mystery writers Sunday afternoon

Meet the mystery writers at Memorial Hall Library this Sunday, April 9, at 3 p.m.

Kate Mattes, from Kate's Mystery Book Store, will moderate an afternoon with four of the area's mystery writers.

According to organizers,

- William F. Tapply will speak on his novel, *The Seventh Enemy*.
- Jeremiah Healy's new book, *Rescue*, is a "rare gem that occupies your thoughts."
- Katherine Hall Page's new Faith Fairchild mystery is called *The Body in the Basement*.
- Susan Kelly's novel, *The Gemini Man*, was nominated for the Anthony Award for best first novel.

Community groups submitting news to the *Townsman* may send for the free brochure 'How to write a press release,' available from the paper. Send a self-addressed stamped envelope to the *Townsman*.

Lawrence General Hospital

Are You at Risk for Having Diabetes?

Spring Community Diabetes Screening Program Sponsored by the Lawrence General Hospital Diabetes Education Center. Screening involves blood sugar testing by fingerstick with the purpose of identifying individuals at risk for having diabetes.

Dates: April 10 and 24, 1995
at Lawrence General Hospital

To learn more about the screening program and to register, call **683-4000, ext. 2426.**

1 General Street, Lawrence, MA 01842

A National Library Week Program

MURDER AT THE LIBRARY

Movie Star
Barbara Doran
VP BayBank



Book Publisher
Larry Lamagna
Investor

Newly-elected Mayor
James Doherty
Town Moderator

Chief of Police
Chuck Murnane
Deputy Fire Chief

Famous Mystery Writer
Nancy Richards
Circulation Desk

When all the suspects have toasted Agatha Mystery and she has given her scathing response, she suddenly drops dead between the book stacks. The suspects protest their innocence, prompting the local police to initiate an investigation. The invited guests/detectives (the public) are given an opportunity to complete a "Police Report" and finger the murderer, the method, and the motive. The best detective is awarded a prize as the culprit confesses and the mystery is solved.

FRIDAY · APRIL 7 · 7:30 P.M.
MEMORIAL HALL LIBRARY

Head Librarian
Betsy Williams
The Proper Season

Book Store Owner
David Rodger
Andover Books & Prints

Forensic Team
Ken Barnhill M.H.L. Friend
Jim Sutton M.H.L. Director

Book Critic
Martha South
M.H.L. Friend

TICKETS $10 at the Circulation Desk

Hors d' oeuvres / Killer Desserts - Beverages

'MYSTERY WRITERS'
April 9, 3:00 PM - FREE
at Memorial Hall Library

Kate Mattes, from KATE'S MYSTERY BOOK STORE will be the moderator of an afternoon with four of the area's most successful mystery writers.

William G. Tapply, speaking on yet another of his exciting novels. *THE SEVENTH ENEMY.*

Jeremiah Healy, his new book *RESCUE* is one of those rare gems that occupies your thoughts.

Katherine Hall Page, her new Faith Fairchild Mystery is call the *THE BODY IN THE BASEMENT.*

Susan Kelly, her novel *THE GEMINI MAN* was nominated for the Anthony Award for Best First Novel.

THIS LIBRARY PAGE IS UNDERWRITTEN IN THE PUBLIC INTEREST BY THE FOLLOWING SPONSORS:

Andover Optical
Butler's Pantry
Courtney's Collections
Loring, Short & Harmon
Earthfood Store
Learning Express
Lantern Brunch
Andover Photo
Northern Essex College
Royal Jewelers
LaPatisserie
First Essex
Andover Books & Prints
Nazarian's
Chocolate By Design
Andover Video
Minuteman Press
BayBank
Hunneman & Co./Coldwell Banker
RE/MAX Preferred
Perfecto's Cafe

OBITUARIES

Mary H. Palese

Daughter lives in Andover

Mary H. (Fish) Palese, 97, of Methuen died Tuesday, March 28, at Nevins Nursing Home.

Mrs. Palese was born and educated in North Andover. She had lived in Greater Lawrence all her life.

She was a spooler at Marlin Mills in Andover from 1935 to 1965.

Mrs. Palese was a member of St. Monica Church in Methuen.

She was a member and the first president of Veterans of Foreign Wars Ladies Auxiliary of Arnold Greenwood Post 8349 in Methuen.

Mrs. Palese came from a family with a military background. Her son served in Africa and Italy during World War II and her father served in the Spanish-American War as a quartermaster and sergeant. Other ancestors dating to the Revolutionary War were in military service.

She was recognized by the Red Cross for donating blood during her life.

Members of her family include her son and daughter-in-law, Albert C. and Gelsemina of Methuen; daughters, Mary H. DeRoche of Methuen, Caroline R. Slombo of Andover; Christine T. Cegelis of Nashua, N.H., and her husband, Mathew Cegeljs, and Marion E. Sambataro of Salem, N.H., and her husband, Nick Sambataro; sisters, Rose Diburro and Alberta Mullen, both of Methuen; 13 grandchildren; and many great- and great-great-grandchildren, nieces, nephews and cousins.

She was the widow of Emile Palese.

A Mass was celebrated Friday at St. Monica Church. Burial was in Bellevue Cemetery in Lawrence.

Arrangements were by Charles F. Dewhirst Funeral Home in Methuen.

(Continued on page 23)

Fax your news: 470-2819.

TEACHER SEMINARS
Managing Anger & Conflict (k-12)
Location: *Andover*
Date: *Wed., April 26*
Credit: *.5 CEU*
FOR BROCHURE CALL
1-800-448-5343 or (207) 622-5662
American Institute for Creative Education
23 University Drive, Augusta, Maine 04330

CANOES MOOR & MOUNTAIN KAYAKS
Canoe Sale
Mad River
'93-94 Models 15-20% OFF
Dundee Park, Andover Center 475-3665

LOVING LEARNING LIVING
LLL PRESCHOOL
WEST PARISH CHURCH
129 RESERVATION ROAD
ANDOVER, MA 01810
Openings in afternoon preschool classes
For more information, call
Elizabeth at 475-3046

SPINNERS PIZZA PARLOR
The "Pizza Parlor" taste has been recaptured in our Italian style pizza and calzones. Enjoy with your choice of our many toppings and fillings. Now Serving homemade soup & chowder.
LOOK FOR OUR COUPONS IN YOUR MAIL
~ Free Delivery ~
$1.00 OFF
any large pizza with this ad
Hours: Monday & Tuesday 10-8; Wednesday & Thursday 10-10; Friday & Saturday 10-11; Sunday 12-8
195A Andover St., Andover, MA 474-4400

You only get one pair of feet.
Outfit them *accordingly.*

1 **Firm walking surface.** Comfort is all about support – not cushioning. Our footbed's firm walking surface allows you to walk farther without fatigue.

2 **Natural, orthopedic contours.** Comfort starts here. The Original Birkenstock Contoured Footbed ensures proper support and weight distribution.

3 **Deep heelcup.** Our heelcup makes sure that the natural padding in your foot rests directly under your heel bone, where it can do the most good.

3 **Toe Bar.** Our integrated toe bar encourages the natural gripping motion of your feet. Overall, this exercises your legs, improving circulation.

4 **Tough – but flexible EVA soles.** If you're of average weight, you put at least 500 pounds of pressure on every step you take. Our soles are designed to absorb shock, yet they're remarkably lightweight.

BIRKENSTOCK.
The original comfort shoe.

The Coolest

Air Edge.



Air Alpha Trainer.

Two of our many cool styles
Mens • Womens
Kids

DAHER'S
Mens & Womens, 89 Main Street Andover Daher's for Kids, 27 Main Street

OBITUARIES

(Continued from page 22)

Memorial contributions may be made to Nevins Nursing Home, 10 Ingalls Court, Methuen, Mass. 01844.

Marion Wright

Daughter lives in Andover

Marion (Perkins) Duryea Wright of North Palm Beach, Fla., and Groton Long Point, Conn., died Sunday, March 26, at her home in North Palm Beach.

Mrs. Wright had lived in Longmeadow.

She was the daughter of the late Mr. and Mrs. J. Lewis Perkins Sr. of Holyoke. Her grandfather, Benjamin J. Perkins, founded the American Tissue Mills and B.F. Perkins & Sons Inc., both in Holyoke.

At one time Mrs. Wright was treasurer of the B.F. Perkins Co.

She attended Rogers Hall School in Lowell and graduated from Miss Beard's School in Orange, N.J.

She was a member of the Springfield Junior League, Springfield Colony Club, Longmeadow Country Club and Groton Long Point Yacht Club and a board member of the Girl's Club of Springfield.

She was a member of South Church in Springfield.

Members of her family include her daughters, Joanne W. Armstrong of Lincoln and Jane D. Fuller of Andover; a stepdaughter, Pamela Wright Gotjen of Syracuse, N.Y.; seven grandchildren; and 10 great-grandchildren.

Mrs. Wright was the widow of John T. Wright, who was president and chairman of the board of William E. Wright Co. of West Warren. Her first husband was the late Merle J. Duryea, son of the late Charles E. Duryea, the inventor of the first American gasoline automobile built in Springfield in 1892.

Interment was in Longmeadow Cemetery.

Arrangements were by Dickinson-Streeter Funeral Service in Springfield.

Memorial contributions may be made to The Lost Tree Foundation, Lost Tree Village, North Palm Beach, Fla.

Frederick W. Smith

Sister lives in Andover

Frederick William Smith, 42, of San Diego, Calif., died Monday, March 27, at his home.

Mr. Smith was born in Lawrence. He was educated at St. Augustine Grammar School and Austin Prep in Reading. He did undergraduate studies at Merrimack College and was salutatorian of his class in 1974 and was awarded the Merrimack Medal.

He did graduate work at Johns Hopkins University in Washington, D.C. and University College of Wales, where he was an International Rotary Fellow from 1976-1977. He did his internship with the late Congressman Thomas P. "Tip" O'Neill in Washington, D.C., and was program officer for the American Council of Young Political Leaders.

While in Lawrence, he had attended St. Augustine Church, Tower Hill.

Mr. Smith was co-owner of Adventure Photo Evidence Services of San Diego, a company that created exhibits for trials, and was member of the San Diego Trial Lawyers Association.

(Continued on page 27)

THINKING ABOUT SEPARATION OR DIVORCE?

- Afraid To Leave?
- Not Sure If You Want To?
- Don't Know Your Legal Rights?

Clinical Psychologist Nancy Cahan and Attorney Marcia Boumil co-lead an 8 week Support Group.

Begins Tuesday night, April 8

For more information: **(508) 686-6476**

Andover Girls Summer Softball

Volunteer and Organizational Meeting

Memorial Hall Library (2nd Floor)

April 12, 1995

7 to 9 p.m.

Anyone interested in helping with the league this summer is encouraged to attend.

Any questions, call **Kim Carpentier**

475-9147

GRRREAT SAVINGS...

From

"The champion of pet supply bargains..."

Stateline Pet Supply

NATURAL NEURA Dry DOG FOOD

FREE 10 oz. bag CHEWFLIPS w/ purchase of 20 lb. Bag

20 lb. Stateline Price

Fresh Chicken $13.25

or

Fresh Lamb $14.80

Adult Only

NATURAL NEURA Canned DOG FOOD (12 Cans)

FREE 10 oz. bag CHEWFLIPS w/ purchase of Case of 12

Flavors: Beef, Lamb & Rice & Chicken

Stateline Price $9.99

STATELINE COUPON — OLD MOTHER HUBBARD 2 lb. Bag of Bones 99¢ AT Expires 4/15/95

STATELINE COUPON — DOG BED 27" x 36" Stateline Price Coupon $17.99 AT Expires 4/15/95

STATELINE COUPON — TUNNEL O' FUN - Exclusively for Ferrets - 100% Cotton Shell - Fleece lined - Machine washable - 8" x 20 Stateline Price Coupon $8.99 AT Expires 4/15/95

STATELINE COUPON — PIG EARS 2 for $1.00 AT Expires 4/15/95

20' Tie-Out

Reg. Retail $11.50

cider mill

Stateline Price Coupon $7.99

Stateline Price Coupon $14.99

"Other sizes & styles available"

50' Trolley

Reg. Retail $23.79

FENCEMaster

CHAIN LINK KENNEL

- All panels preassembled.
- Kennel clamps for assembly included
- 1-3/8" galvanized steel frame
- 11-1/2 gauge galvanized chain link.
- Assembles with only one wrench in 15 minutes.
- Portable and expandable
- 2 year limited warranty
- Light-weight
- Allows price sensitive customer a less expensive but reliable option in modular fencing

6'x8'x4' ~~$215.00~~ $159.00

10'x10'x6' ~~$329.00~~ $249.00



15 Minute Set-Up Time

We encourage you to shop the marketplace and compare price. We are confident you will agree that our prices and value can't be matched, but are lower than any other pet store around.

NEW STORE HOURS - Mon., Tues., Wed., Thurs., Sat. 9-6, Fri. 9-9, Sun., 10-6

Located in the stone building at the rear of the StateLine Tack Shop.

Follow the yellow paw prints!

P.O. Box 930 • Plaistow, NH 603-382-6873 • FAX 603-382-5656

TAX FREE Plaistow, NH

Limit 2 items per coupon

APRIL TOWN MEETING

Showdown coming on Holt Hill again

By Joan Brown

Town officials may be headed for a second showdown with concerned residents over the radio towers and an equipment building on top of Holt Hill, once again the subject of a warrant article. Town and police officials want to allow a private cellular-phone service company to use Holt Hill in exchange for new facilities there.

Article 38: Holt Hill

Appearing as Article 38 on next week's Town Meeting warrant, the same article failed to get voter approval at the Dec. 5 Special Town Meeting. However, this time Police Lt. Phillip Froburg hopes the town will vote to give a telecommunications company access to the towers.

"The hopes were that we would bring in a cellular provider to replace the building and towers," Lt. Froburg said. In exchange for space on the tower and in the building, he said the commercial provider would replace the two towers currently on the property with a single tower and relocate the current equipment to the new tower.

The provider would also replace the single-story building at the site that houses sensitive electronic equipment, including the town's new $12,000 police repeater.

"That building is not going to last forever," said Lt. Froburg. "It seems prudent to enter into an agreement with a third party."

The town owns the land on Holt Hill. It was acquired by eminent domain in 1956. The state owns the building and two towers currently on the site. Equipment on the towers and in the building includes town police, fire and emergency radio systems, as well as radio equipment for the state police, North Andover police, Internal Revenue Service and Civil Defense.

A similar article was withdrawn at the Dec. 5 Special Town Meeting after abutters questioned various aspects of the proposal. Since then, Lt. Froburg met with trustees of Ward Reservation, town officials and local residents to discuss the proposed agreement and the residents' concerns.

"We did have a meeting, and it was very cordial on both sides, but basically neither side could move to a position of agreement," said John Kimball, of Prospect Road. Voluntarily overseeing the land since 1956, Mr. Kimball said residents and trustees still have concerns about the Holt Hill project.

Concerns include a proposed second floor on the new building, which would be used only by the cellular provider. Residents and trustees also question whether the project needs to be done at all, as state police recently completed a total re-working of the site, according to Mr. Kimball.

He also questions the private use of public lands. "I feel that land that is seized by eminent domain should be used for public purposes," he said Monday night. He and the trustees plan to present their concerns at Town Meeting.

The town would have strict control over what a private company could do at the site, according to Lt. Froburg. "There are very strict conditions about what they could put on town land," he said.

The new building would be larger than the building currently on the site 20 feet by 30 feet instead of the present 15 feet by 30 feet – but positioned less obtrusively, behind an existing water tower, according to Lt. Froburg. No additional parking would be needed or built, and no personnel would be assigned to the site.

"The things that are going to happen there are not going to detract from the area any more than what's already there," said Lt. Froburg.

"We'll end up with a new building, generator, climate control and better security," he said. "I think this is a good compromise. A partnership can help out the town."

Laurie Maesano of River Road looks pleased to be at last Saturday's rabies clinic, but 4-year-old Tag doesn't seem to feel the same way. Dr. Richard Lindsay of Andover Animal Hospital had a steady stream of cats and dogs to vaccinate at West Middle School during the town-sponsored clinic. State law says cats need to be vaccinated against rabies, as well as dogs.

Photo by Perry Colmore

State law: Cats need to be vaccinated too

By Alix Driscoll

Warrant Article 73 asks the town to amend its bylaws to bring them into compliance with the state requirement for the rabies vaccination of cats. The Massachusetts law was passed two years ago.

Article 73: Cat vaccinations

"Cats are the biggest bridge between wildlife rabies and human contact,"said Pam Landry, rabies specialist for the Massachusetts Division of Fisheries and Wildlife, in Westboro.

Cats are nocturnal animals and often come in contact at night with animals that may carry the rabies virus, such as raccoons, bats, skunks and foxes. Rabid raccoons, the most common carriers, have appeared in Massachusetts since 1992, she said.

Rabies, a small bullet-shaped virus, is spread by a bite from an infected animal, or very rarely, from exposure to the saliva of an infected animal on a cut or scratch on a pet or person.

"To be properly vaccinated, a cat must have two vaccinations within nine to 12 months of each other. Afterwards, a cat will need a vaccination every three years," said H. David Lindsay, a veterinarian at Andover Animal Hospital.

ConsCom asks for $20k to help draft wetlands bylaw

By Alix Driscoll

In Article 57, the Conservation Commission is asking for $20,000 to purchase professional advice to help draft a wetlands bylaw for the town. According to Robert Pustell, chairman of the ConsCom, the town must adopt the state wetlands regulations and then may add rules that are town-specific to a local bylaw. These could include stronger protection for swamps, rivers and ponds than the state requires, or possibly, fees for hydrological studies.

Article 57: Wetlands study

"For $20,000 we can study what works and what doesn't work; we could buy the advice of wetlands lawyers and engineers about what a town bylaw can legally do and what laws are sustainable in court," said Mr. Pustell.

He said he is concerned that Massachusetts is in the process of changing the legal definition of wetlands from areas where there are a preponderance of plants that live in water to an examination of types of soils. Soil examination means digging trenches on the land to analyze layers of soils.

Officials say the definition and demarcation of wetlands is important for Andover, which has two rivers, a bunch of brooks and much marshy area within its 31 square miles.

Protection for the town's water supply, septic system setbacks and buildable land are tied to what areas are legally defined as wetlands, according to officials.

If Article 57 is approved, a town wetlands bylaw could be ready for consideration at next year's town meeting.

APRIL TOWN MEETING

Last article proposes to modify the leash law

[Continued from page 1]

amend Article XII, section 11, paragraph (a), definitions, which currently includes the phrasing, "shall have the dog under control by holding it firmly on a leash no greater than six feet in length."

Dr. Kunhardt wants to insert a section after "shall have the dog under control," to read, "so that the dog does not approach other dogs or people, (the) dog(s) must not chase wildlife and must come immediately upon command, regardless of distraction, and must remain close enough to the owner that it can be controlled. Voice and sight control is a privilege and, if the dog is not absolutely, reliably under voice control, then the dog must be under control," by holding it firmly on a leash no greater than six feet in length.

Article 74: Leash law

Dr. Kunhardt and his son, John, 5, moved to Andover with their chocolate Labrador retriever, Bar, 1½, from Bar Harbor, Maine, (hence the name) in July of last year.

Dr. Kunhardt was nabbed in January for having Bar off his leash in The Park on Bartlet Street. Wayne Nader, Andover's animal control officer, issued Dr. Kunhardt a ticket carrying a $25 fine for violation of the leash law.

Dr. Kunhardt said he was aware of the leash law and had previously been warned by Officer Nader. He doesn't contest that he had violated the law.

"My main concern is there is no place in town where a dog can get exercise. My yard is not big enough," Dr. Kunhardt said after filing the warrant article in January.

He said his dog has had $600 worth of obedience training.

"He was in my control and in my vision," Dr. Kunhardt said.

He maintains that a dog needs to be able to run, and that there should be a place in town for a dog to do that.

Who's in favor?

Three of five people queried about the proposal in The Park one afternoon this week were opposed to it.

Boris Yerozolimsky, and his wife, Alexandra, of 105 Stowe Court, were enjoying the sun while sitting on a bench. The Yerozolimskys emigrated from Moscow three years ago and are not U.S. citizens, so they won't be voting at Town Meeting. Ms. Yerozolimsky doesn't speak English, but Mr. Yerozolimsky had an opinion on the bylaw proposal.

"I think it is very well. I like dogs very much and I think people should have the most freedom and most possibility to use this park. If it is not dangerous for children, I think it is OK." Mr. Yerozolimsky said. "I know that in the most cases, dogs don't touch the children."

"I'm sorry. I'm against it," said Evelyn Aloupis, of Andover Commons on Railroad Street.

Ms. Aloupis, minding a child who was playing with other children in The Park, said she knew of two incidents recently where dogs turned on children of friends, one in which a child was actually bitten on the face by a dog that belonged to a friend.

"Every owner thinks their dog is wonderful, and I'm sure they are," Ms. Aloupis said.

But Ms. Aloupis said her sister bought a dog and sent it to obedience school. She brought it home, took it out and the dog bit a policeman. One never knows what a dog will do, she said.

Janice Moegelin, of North Andover, who was in The Park with small childrenl, agreed with Ms. Aloupis.

"An owner may have voice control over an animal, but if they're intimidating you" it doesn't matter, Ms. Moegelin said.

She was recently at Penguin Park, off Burnham Road in Shawsheen, when a mother nearly came to blows with a dog owner who was at The Park with a huge black dog. The dog was on a leash, but the mother, and Ms. Moegelin, felt the dog's size was intimidating to the children, she said.



Photo by Perry Colmore

Monte Radack of Wyncrest Circle rests with his yellow lab, Friday, born on the 13th 10 years ago. Friday had his rabies shot Saturday at West Middle School. Big dogs like Friday would be able to run without a leash so long as they were under voice control, if Article 74 passes.

Neither Ms. Moegelin or Ms. Aloupis own a dog.

"I think, if you bring a dog to the park – as long as the owner has it under control – I don't think it's a problem," said Debbie Nash, of 128 Main St. She was taking a walk in The Park with a friend, Justin Ouellette of Haverhill.

"A dog has to have a place to run free," Ms. Nash said.

Mr. Ouellette disagrees.

"I don't believe a dog should be running free in the park with children around," Mr. Ouellette said. "How does a child know if a dog is under control?"

Neither Ms. Nash or Mr. Ouellette owns a dog.

"I don't hate animals. I just don't want them jumping on me," Mr. Ouellette said. "The question is, how do you know if the dog is under control? There's no way to monitor that."

As an afterthought, Mr. Ouellette said, "Children should be on a leash control, too."

Dr. Kunhardt thought about proposing specific places to allow dogs off leashes in his bylaw proposal, but feared that somebody would object to any one spot being singled out. He said the law is just too restrictive in general. His proposed change would not diminish any privacy laws, the ability to enforce the so-called pooper-scooper law or any other law, he said.

He is a bicyclist and a runner and has been bitten by dogs, Dr. Kunhardt said, so he understands the need to keep dogs in check. But his proposal would be aimed at those people with dogs that can be kept under control.

"This would allow the people who have a good dog, that would not be obnoxious to other people, a place to walk their dog," Dr. Kunhardt said.

Officer Nader said he will hold his comments on the proposal until Town Meeting. The 1990 Annual Town Meeting toughened the bylaw relating to dogs, instituting a requirement that a dog must be on a leash no greater than six feet long when off its owner's property. It instituted fines of $15 for a first offense, $25 for the second offense and $50 for third or subsequent offense. Those fines were increased by Town Meeting voters in 1993 to $25 for a first offense and $50 for second or subsequent offenses.

Senior & youth centers, school budget, leash law ...

[Continued from page 1]

After approving $40.5 million in school improvements last year, residents might find this year's construction projects to be down-right bargains.

Supporters of expanding the current Senior Center and proponents of building a youth center at Recreation Park both want land, but say they'll pay for the construction of these centers themselves.

Town Meeting observers expect lengthy discussion on these articles because many people question whether officials have selected the best location for the centers.

These discussions, along with debate on the school budget and changing the town's leash law, are the chief reasons town officials predict Town Meeting may stretch into a third night.

Buzz Stapczynski, town manager, hesitantly predicts residents will cover both the budget and Rec Park discussions during the first night, Monday. Residents then will discuss the Senior Center article on the second night, and the leash law, the last article, during a third evening, if Town Meeting lasts that long.

However, he and other officials caution that this is only speculation. Unanticipated discussion often happens at Town Meeting, they remind us.

"Maybe everyone wants the youth center and (discussion) would be over in 10 minutes," said Ms. Hanson. "It's possible it could go on for three hours."

"I'd like to think we can do it in two nights, but it will be very tight," predicted Jim Doherty, meeting moderator. "It depends. Who knows who's going to stand up and oppose a particular article?"

Mr. Doherty said he will not begin discussion of a new article after 10:20 Monday, the first night of Town Meeting. However, if he believes he can finish Town Meeting Tuesday night, then the Tuesday edition might run longer, he said.

As for those who plan to speak at Town Meeting, Mr. Doherty offers this advice: "Anybody who talks on any subject for over five minutes starts to lose votes."

Parking

Because of construction at Andover High School, the Collins Center parking lot has fewer spaces than usual. Residents can park there, in front of Dunn Gymnasium, on the paved courts behind West Middle School and in the West Middle School lot.

Baby-sitting

Thanks to a Department of Community Services program, parents with children aged 5 to 12 years can have their children watched during Town Meeting. Parents must register for child care with community services by Thursday, April 6. It costs $5 per child per evening.

Andover's first historic district ...

(Continued from page 1)

about the proposal to attend to ask questions of study committee members and members of the Andover Historical Commission.

A videotaped program that includes an introduction about the historic district proposal and a pictorial history of Ballardvale will be aired tomorrow, Friday, at 5 p.m. on cable television Channel 11.

What's included in the article?

The Study Committee, formed in November 1992, has composed a proposal that calls for establishment of the district. The proposal would also establish a seven-member commission that would review exterior architectural features only of new construction, reconstruction, alteration, relocation and/or demolition of structures within the district.

Article 70: Historic District

The commission would not have any control over:

- Ordinary maintenance, repair of replacement of any architectural features except in design or materials;
- Landscaping;
- Terraces, walks or driveways;
- Storm doors and windows, screens, air conditioners;
- Color of paint;
- Color of roofing material; or,
- Temporary signs.

"You can do anything that is reversible," Jane Griswold, an architectural adviser on the committee, said in December during an interview on the proposal.

If a resident wants to install bay windows in a house, the historic district would not prevent that. But rather than putting a 1990s-style bay window, the bay window could be constructed in the style of 1890s period.

At least one opponent to the proposal, Brian Hoyt, of 30 Tewksbury St., [*See letters to the editor, "Historic district: Undue hardships," page 35*], fears the proposal will put undue restrictions on remodeling houses. Proponents say the historic district will prevent homeowners from making changes to properties, that it will not cost residents anything, and that it could enhance the value of properties in the district.

"Most of the people that we've talked to, once we've answered all their questions, their position softened somewhat," Mr. Barash said this week. "We feel this is something that's really going to be helpful to the people of Ballardvale."

Modeled after North Andover

There are no recognized historic districts in Andover. The last effort to establish one – on Central Street – occurred in 1977. That effort failed at Town Meeting.

The current proposal is modeled after the state law pertaining to the establishment of local historic districts, and after a similar bylaw adopted in North Andover for the Old Center area. Methuen and Lawrence also have historic districts. The study committee's proposal is the most liberal and least restrictive allowed, and contains all the exemptions available under the state guidelines, say proponents.

"The purpose of this bylaw is to promote the educational, cultural, economic and general welfare of the public through the preservation and protection of distinctive historical buildings and places in the Ballardvale area ... through the maintenance and improvement of such buildings and places and the encouragement of appropriate and compatible design in this area," the proposal reads.

"The intent is to establish a review process for changes that people want to make to the outward appearance of their property," Mr. Barash said. "We don't want to burden the community with a lot of unnecessary regulations."

The bylaw is not intended to make it more difficult for people who want to improve their property, according to Mr. Barash. It's simply a review process so that if people want to make changes, they think about what they are doing, he said.

"The intent is to work with the property owners to meet their needs for what they want to do, but with keeping in mind the needs and desires of the district as a whole," Mr. Barash said.

"This will give the people of Ballardvale a tool to help protect their neighborhood," Ms. Griswold said.

The local review commission would review projects that qualify for review, and would work in a timely manner so that reviews would not cause delays, say proponents.



Photo by Lisa Adelsberger

Stay left for historic Ballardvale.

Ballardvale is a growing, vibrant community. It's not stagnant, Ms. Griswold said, and the district is not intended to constrict that.

The Historic District most likely will enhance property values, according to proponents, but that is not assured.

Getting the right spin on town revolving accounts

By Joan Brown

Four articles on Monday's Town Meeting warrant establish or re-establish revolving accounts for three town departments and the Council on Aging.

Say what?

Articles 15-18: Revolving Accounts

Revolving accounts are a convenience, a way of allowing the money coming into a program, pay for the program, instead of using town funds for payment.

All revolving accounts are required by state law to be reapproved yearly as an article on the Town Meeting warrant. Each article must specify the amount of money involved and the person allowed to draw funds from the account.

Peg Campbell, Department Community Services program director, would like voters to approve the department's 3-year-old revolving account, Article 15 on the April Town Meeting warrant.

Money coming into a program – fees for show tickets or trip expenses – is placed in a separate, revolving account instead of going to the general fund. Ms. Campbell, with the town manager's approval, can then use the money in the revolving account to pay advance costs for an upcoming activity, with a $100,000 limit per year.

"The money we collect makes up for the money we spend," said Ms. Campbell.

First approved by voters in 1993, the Community Development and Planning department's revolving account, Article 16 on the warrant, allows health-clinic fees and some permit fees to go into a revolving account. Advertising costs associated with posting legal notices are drawn from this account, for costs up to $15,000 for Fiscal Year 1996.

Money collected for the use of town playing fields will be placed in a revolving account, if voters approve Article 17. The Department of Municipal Maintenance would use the money, up to a $30,000 for FY96, for field maintenance.

For the Council on Aging, getting the town's support for Article 18, is essential, according to Sharon Souza, former senior services coordinator. State law changes last June permit revolving accounts to be used to pay wages and salaries, according to Tony Torrisi, Finance and Budget director.

Instead of appropriating town money to the senior day-care program, salaries for an adult day-care coordinator, nurse, aide and Meals-on-Wheels driver would come from this proposed revolving account.

Fees for adult day-care services would fund the account.

If Article 18 is defeated by the town, there is no funding for these positions.

"It's an administrative matter," said Mr. Torrisi. "I don't see why there'd be any problem."

"I would like to think Town Meeting would listen to the logic of it," said Town Manager Buzz Stapczynski.

One article builds sewer line, others accept land gifts

By Alix Driscoll

Articles 69, 54-56: Sewer line, land parcels

Article 69 asks Andover voters to purchase – for $125,000 – an eight-inch sanitary sewer line, about a third of a mile long, on Beacon Street from Andover Country Club Lane to West Elementary School and replace both the existing wastewater pump station and force main that service the school with a gravity feed system. The substitution of the wastewater pump, which requires con-

(Continued on page 31)

THE GLEN URQUHART SCHOOL
is proud to present
Keeping Youth & Sports in Perspective:
Why Play? Who Wins? What's Learned?
PANEL:
Tom O'Neil, author of Playing as One and Making Teams, Harvard '71, College Counselor, Teacher, and Coach, Middlesex School
Alex Saltonstall, coauthor of Playing as One, Middlesex '93, Harvard '97, JV soccer team, Varsity sailing team
Bob Bigelow, NBA first round draft pick, lectures widely on putting balance and perspective in youth and sports
DISCUSSION WILL FOCUS ON A COMMON SENSE APPROACH TO ORGANIZED YOUTH SPORTS.
· A model for parents · Coaching young players
· The role of fun · Promoting sportsmanship
· The point of play · Encouraging effort & learning
· SUMMER PROGRAM INFO. AVAILABLE FROM AREA CAMPS
Refreshments will be served. Copies of Tom O'Neil's book will be available.
Reservations recommended, call: (508) 927-1064
WEDNESDAY, APRIL 12 at 7 P.M.
PINGREE SCHOOL AUDITORIUM
South Hamilton, MA

OBITUARIES

Frederick W. Smith

(Continued from page 23)

He is survived by his companion of 16 years, Robert L. Dietz of San Diego, Calif.

Members of his family include his parents, former state Rep. Lawrence P. Smith Sr. and Marguerita (Caffrey) Smith of North Andover and Barefoot Bay, Fla.; sisters, Maria M. Torrisi of Andover, Kathleen A. Burke of Methuen, Barbara J. Casey of North Andover, Mary-Ellen Beshara of Methuen, Christine M. Batty and Elizabeth A. Smith, both of Merrimac; brothers, Lawrence P. Smith Jr. of Gilford, N.H., James Smith of Methuen, attorney Arthur B. Smith of Fort Lauderdale, Fla., attorney Patrick J. Smith of Rockville, Md. Cornelius J. Smith and Francis A. Smith, both of Lawrence, Richard J. Smith of Hampton, N.H., and Paul M. Smith of Bradford; and many nieces, nephews and in-laws.

A Mass was celebrated Saturday at St. Augustine Church, Tower Hill. Burial was in Immaculate Conception Cemetery.

Arrangements were by Pollard Funeral Home in Methuen.

Memorial contributions may be made to the charity of one's choice.

Lance W. Dockray

Former resident of Andover

Lance W. Dockray, 80, of Alton, N.H., died Sunday, March 12, at his winter residence in New Smyrna Beach, Fla.

Mr. Dockray was born in Kearny, N.J.

He started his career in 1936 at Western Electric Co. in Kearny, N.J. He was transferred to the Western Electric plant in Lawrence in 1952 and then to North Andover. He was assistant manager of manufacturing when he retired from the Merrimack Valley plant of North Andover after 44 years of service.

He was a former resident of Andover.

Mr. Dockray was a charter member and chairman of the building committee of Faith Lutheran Church of Andover and a charter member of Good Shepherd Lutheran Church of Laconia, N.H.

He was a past president of the Mt. Major Park Association of Alton, N.H.

Members of his family include his wife of 55 years, Ethel H. Dockray of Alton, N.H.; and sons, Gary L. Dockray of Boston and Ralph D. Dockray of North Andover and his wife, Corinne (Benedetti) Dockray; and seven grandchildren.

Memorial services will be held Sunday, April 9, at 2 p.m. at Good Shepherd Lutheran Church in Laconia, N.H.

Burial was in Ridgewood Cemetery in North Andover.

Memorial contributions may be made to The Good Shepherd Lutheran Church, 2238 Parade Road, P.O. Box 1396, Laconia, N.H. 03246, or Diabetes Society of Greater Boston, 1330 Beacon St., Brookline, Mass. 02146.

Irene J. Faro

Owned Faro Realty here

Irene J. (Carbonaro) Faro, 74, of 11 Marilyn Road died Thursday, March 30, at Lawrence General Hospital.

Mrs. Faro was born in Lawrence.

She had formerly owned Faro Realty of Andover.

She was a member of St. Augustine church and was active in many civic organizations.

Members of her family include her husband, Joseph J. Faro of Andover; a daughter, Dr. Joan Faro, and son-in-

(Continued on page 28)

KALEIDSCOPE
Presents
Dario & Co.
Magic & Juggling
Set To Music
Saturday, April 8th
West Middle School Auditorium
Tickets $6 each
475-1422

Doctor Johnson

Provides High Quality, Affordable
Veterinary Health Care in your Home
Call (508) 794-0019
or (603) 382-0426
Michael A. Johnson, D.V.M.

We're Setting the Stage for Fashions, Family and Fun.

Celebrate Spring Expo '95: Friday thru Sunday, April 7-9.

Share the excitement of three days filled with more styles, more sales and more fun for your entire family.

- Ann & Hope's Fashion Show, Sat. 1:30pm at Centercourt. Plus models, makeovers, wardrobe seminars and more!
- Romance novelist, Stobie Piel. Sat. 1:30-3:00pm.
- Boston Bruins Jon Rohloff and John Gruden. Fri. 7-9pm.
- Story Time Storytelling: Sat. 2-3pm and Sun. 1-2pm.
- Magic Show: Sat. 4-5pm and Sun. 4-5pm.
- Easter Bunny visits and photographs in the Enchanted Garden.
- Balloon sculpting, freeze modeling, demonstrations, contests and more!

Spring Expo '95
METHUEN MALL

OBITUARIES

Irene J. Faro

(Continued from page 27)

law, Dr. Michael Matilsky of Stony Brook, Long Island, N.Y.; a son, Gerald J. Faro of Huntington Beach, Calif.; a sister, Mary Dionne of Naples, Fla.; two grandchildren; and several nieces and nephews.

A Mass was celebrated Saturday at St. Augustine Church. Burial was in St. Augustine Cemetery.

Memorial contributions may be made to St. Augustine Church, 43 Essex St., Andover, Mass. 01810, or to the charity of one's choice.

Helen Driscoll

Two sisters live here

Helen (Gaffny) Driscoll, 70, of North Andover died Thursday, March 30, at home after a long battle with ovarian cancer.

Mrs. Driscoll was born in Lawrence. She graduated from Lawrence High School in 1942 and from Salem State College in 1946 with a bachelor of science degree in business administration.

She married and moved to North Andover in 1950.

She taught business at North Andover High School after raising her children. She retired from teaching and she and her husband have wintered in Lake Worth, Fla., for the past several years.

She was former president and member of the Greater Lawrence College Club. She was a founding member of the Far Corner Ladies' Golf League, which she played in for many years.

Mrs. Driscoll was a member of St. Michael Church in North Andover for 44 years.

Members of her family include her husband, William Driscoll of North Andover; sons, William J. Driscoll of North Andover and Michael P. Driscoll of Bradford; daughter and son-in-law, Mary Ellen and George Dolloff of Bradford; sisters, Katherine Sheppard of Franklin, Harriet Palmieri and Theresa Murphy of Andover, Anne Morrissey of Agawam and Margaret O'Connell of Methuen; brothers, Edward Gaffny of Hampton, N.H., and John Gaffny of North Andover; two grandchildren; and several nieces and nephews.

A Mass was celebrated Monday at St. Michael Church. Burial was in St. Mary Immaculate Conception Cemetery in Lawrence.

Arrangements were by Caron Funeral Home in North Andover.

Memorial contributions may be made to Hospice of Merrimack Valley, 1 Union St., Andover, Mass. 01810.

Emily M. Noss

Lived here from 1931-1966; wife of South Church pastor

Emily M. Noss, 91, of Bridgeport, Conn., died Saturday, March 25.

Mrs. Noss was born in Reading, Pa.

She graduated from Mount Holyoke College in 1925 and attended Salem State Teachers' College in Salem, Mass.

Mrs. Noss began teaching at Reading Junior High School in Pennsylvania and then worked in public and private schools in Massachusetts until she retired in 1966.

She lived in Andover from 1931-1966 while her husband, the late Rev. Frederick B. Noss, served as the 13th pastor of South Church.

She was a member of the Society for the Protection of New Hampshire Forests, the Wilderness Society and South Church and served on numerous boards and committees.

Members of her family include her daughters, Letitia N. Mutter of South Hadley, Jane N. Bidwell of Avon, Conn., and Augusta N. Howe of Seattle, Wash.; eight grandchildren; seven great-grandchildren; a niece and a nephew.

A memorial service will be held Saturday, April 8, at 2 p.m. at South Church in Andover, United Church of Christ, 41 Central St.

Memorial contributions may be made to South Church, or to the Society for the Protection of New Hampshire Forests, 54 Portsmouth St., Concord, N.H. 03301.

Mary E. Abate

Daughter lives here

Mary E. (McCluskey) Abate, 63, of Groveland died Friday, March 31, at Hale Hospital in Haverhill.

Mrs. Abate was born in Haverhill. She attended St. James Grammar School and graduated from St. James High School in 1949.

She had lived in Groveland for 30 years.

She was a member of St. John the Baptist Parish in Haverhill.

Members of her family include her husband, Nicholas A. Abate of Groveland; daughters, Patricia D. Abate of Andover and Sandra M. LaValley of Merrimac; sons, Steven M. Abate of Lynn and Nicholas G. Abate of Groveland; four grandchildren; and several nieces and nephews.

A Mass was held Monday in St. John the Baptist Church. Burial was in St. James Cemetery in Haverhill.

Arrangements were by C. Frank Linnehan & Son Funeral Home in Haverhill.

Memorial contributions may be made to St. John the Baptist Parish, 110 Lincoln Ave., Haverhill, Mass. 01830.

Mary L. Remeis

Was registered pharmacist

Mary L. (Tiani) Remeis, 63, of 39 Lucerne Drive died Wednesday, March 29, at home.

Mrs. Remeis was born and educated in Lawrence. She graduated from Northeastern College of Pharmacy in Boston.

Mrs. Remeis was a registered pharmacist. She worked at Roma's Pharmacy of Lawrence, which was owned by her parents. She and her husband opened Remeis Pharmacy of Lawrence.

She was a member of Holy Rosary Church in Lawrence.

Members of her family include her husband, Walter Remeis of Andover; son, Paul Remeis of Breckridge, Colo.; brother, Carl Tiani of Methuen; sister, Rita DeRosa of New York; and several nieces and nephews.

She was the mother of the late Karen Remeis, who was also a pharmacist.

A Mass was celebrated Monday at Holy Rosary Church. Burial was in

(Continued on page 29)

Obituaries
Pages 22-23, 27-30

Mary E. Abate, 63
Norris Bendetson, 74
Theresa M. Bourgault, 78
Rose M. Diodati, 77
Lance W. Dockray, 80
Helen Driscoll, 70
Helen K. Dunn, 74
Irene J. Faro, 74
Archie Freedman, 88
Priscilla L. Howard, 76
Emily M. Noss, 91
Mary H. Palese, 97
Mary L. Remeis, 63
Mary C. Shea, 85
Frederick W. Smith, 42
Joseph A. Theberge, 79
Marion Wright

JOHN BREEN
Memorial Funeral Home, Inc.
EST. 1869
35 Merrimack St.
N. Andover, MA
01845
682-8381
122 Amesbury St.
Corner Lebanon St.
Lawrence MA
01841

Consider These Thoughts

by Garry A. Burke

COMPLETE LIVES

The leaving of life is not always on occasion for tears. When a man or woman has lived a full and loving life, its end should be seen as the final step of a wonderful accomplishment. For this, there should be more of a warm smile than a regret. After all, there are no regrets when one has lived life well. This is the goal of all well-motivated people, to have a positive effect on others and leave no personal stone unturned. Those who meet this goal have cause for joy, not sorrow. As British author Julie Burhcill wrote: "Tears are sometimes an inappropriate response to death. When a life has been lived completely honestly, completely successfully, or just completely, the correct response to death's perfect punctuation mark is a smile."

We often fear that once we let go of pain, we will cease to remember a loved one who has died. Yet the resolutions of grief involves finding appropriate images and ways to remember the person who died. A person who has touched our lives always remains part of that life. For more information about funeral services, call **BURKE FUNERAL HOME** at **475-5200.** We handle funeral needs while keeping budget and type of service in mind. We are conveniently located at **390 North Main Street.**

QUOTE: "The bitterest tears shed over graves are for words left unsaid and deeds left undone."

Harriet Beecher Stowe

Fax your news:
470-2819.

Obituaries are a free service of the *Townsman*, which receives information from funeral homes and family members.

WEST PARISH CEMETERY
A 17th-century, non-denominational garden cemetery.
SINGLE AND FAMILY PLOTS AVAILABLE.
Contact Fred Pease, superintendent between 9 a.m. and 3 p.m.
475-3528 or 475-3902
Andover, Massachusetts

DIGNIFIED PERSONAL SERVICE
Dewhirst & Conte
FUNERAL HOME

• Convenient location
• Luxurious expanded facility
• Cremation specialist
• Serving all faiths
• Pre-Need counseling
686-2712
17 THIRD STREET, N. ANDOVER

OBITUARIES

Mary L. Remeis

(Continued from page 28)

Bellevue Cemetery in Lawrence.

Arrangements were by Dewhirst & Conte Funeral Home of North Andover.

Memorial contributions may be made to the charity of one's choice.

Joseph A. Theberge

Former Raytheon employee had brother in Andover

Joseph A. Theberge, 79, of Lawrence died Thursday, March 30, at Catholic Medical Center in Manchester, N.H.

Mr. Theberge was born in Quebec, Canada. He had lived in this area for 73 years.

He was employed by Raytheon Corp. in Andover when he retired.

Mr. Theberge was a member of the former St. Anne Parish and the Franco-American War Veterans, Post No. 1.

Members of his family include sisters, Yvette Forcier of Salem, N.H., Rosa Fredette of Quebec, Lucy Forsythe of Port Charlotte, Fla., and Marie Stoodley of Perkinsville, Vt.; brothers, Roland Theberge of Andover and his wife, Doris Theberge, Maurice Theberge of Salem, N.H., and his wife, Beatrice Theberge, and Alfred Theberge of Salem, N.H.; and several nieces and nephews.

He was the widower of Doris (Proulx) Theberge.

Services were held Monday at Racicot Funeral Home in Lawrence. Burial was in Sacred Heart Cemetery.

Rose M. Diodati

Attended St. Augustine's

Rose M. (Vona) Diodati, 77, of Lawrence died Thursday, March 30.

Mrs. Diodati was born in Lawrence and educated in the Lawrence school system. She was a member of St. Augustine Church.

She was a tax examiner for the Internal Revenue Service in Andover until she retired.

Members of her family include her daughter, Lorraine Diodati; sister, Florence Kolesnik of Vermont; and several nieces, nephews and cousins.

She was the wife of the late William Diodati.

A Mass was celebrated Saturday at St. Augustine Church. Burial was in Immaculate Conception Cemetery.

Arrangements were by Cataudella Funeral Home in Methuen.

Memorial contributions may be made to Shriners Burn Unit, 51 Blossom St., Boston, Mass. 02114, or to St. Jude's Hospital, 501 St. Jude's Place, Memphis, Tenn.

Theresa Bourgault

Sister lives here

Theresa M. Bourgault, 78, of Methuen died Saturday, April 1, at Holy Family Hospital in Methuen.

Mrs. Bourgault was born in Bristol, R.I. She had lived in Lawrence and was a resident of Methuen for 15 years.

Members of her family include her son, Ronald A. Bourgault of Londonderry, N.H.; sister, Germaine Mullins of Andover; one granddaughter; and many nieces and nephews.

She was the widow of George H. Bourgault who died in 1992.

Memorial services will be private.

Arrangements were by Peabody Funeral Home in Derry, N.H.

Memorial contributions may be made to Holy Family Hospital, 70 East St., Methuen, Mass. 01844.

Mary C. Shea

Son lives in Andover

Mary C. Shea, 85, of Lawrence died Saturday, April 1, at Colonial Heights Healthcare Center in Lawrence.

Mrs. Shea was born in North Andover. She was educated at Bradstreet Grammar School and graduated from Johnson High School in North Andover.

She graduated from St. John's Hospital School of Nursing in Lowell and worked at the former Clover Hill Hospital, Woodland Nursing Home and Holy Family Hospital.

Members of her family include her sons and daughters-in-law, attorney Andrew and Shirley (Ricci) Shea of Andover and Thomas and Judith (Calnan) Shea of Derry, N.H.; daughter and son-in-law, Susan I. and Paul J. Dobson of North Andover; nine grandchildren; one great-grandson; two nieces and a nephew.

She was the widow of Dr. Andrew F. Shea Jr.

A Mass was celebrated Tuesday at St. Mary Church. Burial was in Immaculate Conception Cemetery.

Arrangements were by Breen Funeral Home in Lawrence.

Memorial contributions may be made to Friends of St. Mary, 300 Haverhill St., Lawrence, Mass. 01841.

Helen K. Dunn

Mender at Shawsheen Mill

Helen K. "June" (Abbott) Dunn, 74, of 89 Morton St., died Monday, April 3, at Academy Manor Nursing Home.

Mrs. Dunn was born in Lawrence. She graduated from St. Patrick grammar and high schools.

She was a mender at Shawsheen Mill and later worked at Finast Store and F.W. Woolworth.

Mrs. Dunn attended St. Patrick Church and was a member of the Ladies Sodality, St. Patrick School Alumni Association, Girl Scouts of America, Caritas Guild of the Sisters of Charity, and the Ladies Ancient Order of Hibernians Division 8.

Members of her family include her daughters, Kathleen A. Newcomb of Andover and Mary E. Twombly of Lawrence; three grandchildren; one great-grandson; and several cousins, nieces and nephews in the Portsmouth, N.H., area.

She was the mother of the late Michael Dunn.

A Mass will be celebrated today, Thursday, at 10 a.m. at St. Patrick Church. Burial will be in Immaculate Conception Cemetery.

Calling hours were scheduled for Wednesday, April 5, from 7 to 9 p.m. at Hart-McLennan Funeral Home, 107 South Broadway, Lawrence.

Priscilla L. Howard

Former Hollywood actress

Priscilla L. Howard, 76, of Derry, N.H., died Monday, April 3, at Wingate at Andover.

Mrs. Howard was a former singer and actress, known as Priscilla Lane. She starred in more than 20 movies, including *Arsenic and Old Lace* with Cary Grant and Alfred Hitchcock's *Saboteur* with Ronald Reagan and James Cagney.

She left Hollywood in 1951 and moved to Andover. She was on television, on *The Priscilla Lane Show* on Channel 4 in Boston, in 1958 and 1959.

Mrs. Howard retired from acting to raise her family and became active in Andover schools, including St. Augustine school and church. She was also involved with the Girls Scouts of America.

Mrs. Howard moved to Derry in 1972 and volunteered at Parkland Medical Center.

She attended St. Matthew Church in Windham, N.H.

She was a volunteer at Holy Family Hospital in Methuen for the past three years.

Members of her family include her sons, Joseph L. Howard of Andover and his wife, Peggy Howard, and James Howard of Derry, N.H.; daughters, Judith Paine of Londonderry, N.H., and her husband, Mark Paine, and Hannah Howard of Epping; six grandchildren; and several nieces and nephews.

She was the widow of Col. Joseph A. Howard.

A Mass will be celebrated today, Thursday.

Calling hours were scheduled for Wednesday, April 5, from 7 to 9 p.m. at Pollard Funeral Home, 233 Lawrence St., Methuen.

Burial will be in Arlington National Cemetery in Washington, D.C.

Archie Freedman

Was longtime resident

Archie Freedman, 88, of Andover died Saturday, April 1, at Holy Family Hospital in Methuen.

Mr. Freedman was born in Boston and educated in the local schools. He had also lived in Medford. He was a longtime resident of Andover.

He had been a manager at a floor covering company in Cambridge when he retired.

Mr. Freedman was active in the Andover Haven Club and Andover Commons.

Members of his family include his wife, Sarah M. (Hurvitz) Freedman of Andover; daughters, Irma R. Cohen of New Hampshire and her husband, Marvin Cohen, and Judith Freedman of Cambridge; brother, Max Freedman of Florida; three grandchildren; and two great-grandchildren.

(Continued on page 30)

Now Available ...

In Memorium

A special way to remember a loved one.

Actual size (2½" x 3")

- Cost is $45. Must be paid when remembrance is placed.
- Deadline is Monday before publication at 5 p.m.
- Family may pick a verse from our wide selection.
- Thank You verses are also available.
- Photo is optional at no extra charge.
- Photos may be picked up at the front desk after publication.
- Sorry, only one size is available.

Photo Optional

In Loving Memory of

JOHN C. DOE

Who Died January 1, 1995

Sadly missed by: Wife, Children, Grandchildren, Nieces, and Nephews

This day brings back the memory,
Of a loved one gone to rest,
And those who think of him today,
Are those who loved him best.

ANDOVER TOWNSMAN
33 Chestnut St., Andover
475-1943

OBITUARIES

Archie Freedman

(Continued from page 29)

Graveside services were held Monday at Sharon Memorial Park.

Arrangements were by Torf Funeral Home in Boston.

Memorial contributions may be made to the Jimmy Fund, 44 Binney St., Boston, Mass. 02215.

Norris Bendetson

Founded Cabot House; son lives in Andover

Norris Bendetson, 74, of Haverhill died Sunday, April 2, at his home.

Mr. Bendetson was born in Haverhill and a was lifelong resident of the city. He graduated from Haverhill High School in 1937 and from Tufts University in 1941.

He enlisted in the Navy in 1941 and was commissioned an ensign after completing officers candidate school. He served in the South Pacific during World War II and was discharged in 1946.

Mr. Bendetson joined his father and brother in the ownership and management of Boston Furniture Co. in Haverhill and later established Cabot House, now a chain of retail furniture stores along the East Coast.

He retired as a lieutenant commander after 21 years in the Navy Reserve.

He had been a member of the board of overseers at Tufts University since 1988.

He received a Distinguished Service Medal from the university in 1970 and was a life member of the Tufts Alumni Council. He served on the advisory board for the Hillel Society and was a founder and life member of the Sylvanius Packard Society at the university.

He served as chairman of First Bank & Trust Company in Haverhill and was on the board of directors of Haverhill Cooperative Bank and Bay State National Bank and was director of the Bank of New England, North.

He was a member and former director of Temple Emanu-El in Haverhill and founder and director of the Merrimack Valley Jewish Appeal.

He was chairman of the Israel Bonds committee in Haverhill for 10 years and received the David Ben-Gurion Award.

He was also active in Hale Hospital, Haverhill Historical Society and Haverhill Boys Club.

Members of his family include his wife, Margery R. (Rome) Bendetson of Haverhill; sons and daughters-in-law, Dr. Peter R. and Constance Bendetson of Weston and Robert R. and Jo Ann Bendetson of Andover; brother, Martin Bendetson of Haverhill; and six grandchildren.

Services were held Wednesday at Temple Emanu-El in Haverhill. Burial was in Children of Israel Cemetery, also in Haverhill.

Memorial observance will be at his late residence through Sunday night.

Arrangements were by Linnehan & Son Funeral Home in Haverhill.

Memorial contributions may be made to Tufts University Scholarship Discretionary Fund, Bendetson Hall, Medford, Mass. 02155, or to the charity of one's choice.

TOWN OF ANDOVER

PLANNING BOARD

Notice is hereby given that a public hearing will be convened on Tuesday, April 25, 1995, at 8:00 p.m., in the Third Floor Conference Room, Town Office Building, Bartlet Street, on a petition by by GN Associates for a Site Plan Special Permit under Section VI.Q.3 of the Andover Zoning Bylaw to redevelop and expand an existing mill building located at 40 Railroad Street, shown as Lots 4, 5 and 12A on Assessor's Map 54. A copy of the petiton is on file in the Planning Department and may be seen between the hours of 8:30 a.m., and 4:30 p.m. Monday through Friday.

THE ANDOVER PLANNING BOARD

April 6 & 13, 1995

TOWN OF ANDOVER

PLANNING BOARD

Notice is hereby given that a public hearing will be convened on Tuesday, April 25, 1995, at 9:30 p.m., in the Third Floor conference room, Town Office Building, Bartlet Street, on a petition by Phillips Academy for a Site Plan Special Permit under Section VI.Q.3.c. of the Andover Zoning Bylaw to renovate more than forty percent of the existing buildings known as Draper Hall and Abbot Hall located on Lot 1E of Assessor's Map 56 The petiton is on file in the Planning Department and may be examined between the hours of 8:30 a.m., and 4:30 p.m. Monday through Friday.

THE ANDOVER PLANNING BOARD

April 6 & 13, 1995

TOWN OF ANDOVER

PLANNING BOARD

Notice is hereby given that a public hearing will be convened on Tuesday, April 25, 1995, at 9:00 p.m., in the Third Floor Conference Room, Town Office Building, Bartlet Street, on a 3 lot difinitive subdivision plan entitled "Woodman Ridge" on property off High Plain Road owned by 223 High Plain Road Realty Trust. The plan is on file in the Planning Department and may be viewed between the hours of 8:30 a.m., and 4:30 p.m., Monday through Friday.

THE ANDOVER PLANNING BOARD

April 6 & 13, 1995

PUBLIC NOTICE
MASSACHUSETTS DEPARTMENT OF ENVIRONMENTAL PROTECTION
BUREAU OF WASTE MANAGEMENT
Northeast Region
10 Commerce Way, Woburn, MA 01801
TEL 617-932-7600

Pursuant to Regulation 310 CMR 7.02 (12), notice is hereby given of the following application for Restricted Emission Status Approval and the action the Department proposes to take:

CITY/TOWN OF:	Andover
FACILITY NAME:	Phillips Academy
LOCATION:	Main Street, Andover
PURPOSE:	To restrict the allowable air emissions from the subject facility for oxides of nitrogen (NOX) from an annual potential of 319.4 per year (TPY) to 49.5 TPY.
TRANSMITTAL NO.	71234
PROPOSED ACTION:	RESTRICTED EMISSION STATUS APPROVAL

The above application along with applicable regulations and procedures are available for inspection at the above address. Comments on the proposed action must be received at the above address within 30 days of this PUBLIC NOTICE.

James E. Belsky
Permitting Chief
Bureau of Waste Prevention

April 6, 1995

Bring Spring into your home...
handcrafted gifts and decorative accents • unique linens and glass • and a potpourri of other distinctive collectibles
Tues.-Sat. 10-5, Thur. 12-6
The Emerald Cottage
20 Post Office Ave., Andover, MA 508.474.4689

Thinking of Buying or Selling Real Estate?
Make sure you call:
Johanna Webster
Defining the Market in the Andovers

Off: (508) 682-2121
Direct: (508) 629-0393
Century 21 McLennan & Co.

Home Design & Planning
Gerard E. Welch Inc.
10 Post Office Avenue, Andover, MA
475-1090

WEDDING RINGS

~Extravaganza~

SPECIAL ONE DAY MANUFACTURER SHOWING
Saturday, April 8th at Salem, NH Store Only

30% OFF
RETAIL PRICES
Best Selection/Over 300 14K Wedding Band Styles To Choose From
Special Pricing on Diamond Wedding Bands
Free Engraving
Free Layaway
NAZARIAN'S
Best in Quality • Best in Price • Best in Service
Main Street, Andover, MA (508) 475-8202
Lechmere Plaza, Rt. 28, Salem, NH (603) 893-1600

TOWN MEETING

Sewer line and three gifts of land

[Continued from page 26]

stant maintenance, with the gravity feed system would better protect the school from pumping system failures, according to the Finance Committee's report.

The construction of the sewer line is part of Andover's Master Plan written in the 1960s, said Bob McQuade, public works director.

Andover Country Club Lane is just south of Beacon Street and extends to the east through Andover Country Club where it will connect soon with Canterbury Lane. In addition to connecting the two roads, the contractor, Yvon Cormier, currently is constructing the sewer line on the Country Club Lane section.

Article 54

Article 54 accepts a gift of land off Route 125, between Salem Street and Vine Street. According to Tony Torrisi, finance and budget director, the land is assessed for $800 and is unbuildable. The Bradford Lewis Trust, an out-of-state family trust, has no use for the land and paid the approximately $90 in taxes each year until about three years ago. There are no buildings on the land.

Article 55

Article 55 accepts a gift of land and buildings at 28 River Road from Andover Community Trust to the Conservation Commission for wetland protection. The land is on the south side of River Road, east of North Street and Greater Lawrence Regional Technical School. The Andover Community Trust had planned to build affordable housing on the site, which required a variance from the Zoning Board of Appeals because it is too small. Due to neighborhood opposition, the appeal was not approved.

Articles 69, 54-56: Sewer line, 3 land parcels

Article 56

Next door to 28 River Road is number 34, the subject of Article 56. It is vacant town-owned land under the control of the Board of Selectmen. According to Robert Pustell, ConsCom chairman, the selectmen, Susan Stott, a member of Andover Community Trust, town planners and the ConsCom agreed to give both parcels to the ConsCom to be used as open space.

"Each neighborhood should have light and green and air space," said Mr. Pustell.

More teeth in false-alarm bylaw

By Joan Brown

About 10 times today, Andover police officers will respond to a home or a business alarm. The officers will be at the scene within five minutes, prepared to expertly handle each call, hoping to successfully stop a crime and apprehend a perpetrator.

But there is no perpetrator to apprehend.

Chances are, all 10 will be false alarms.

Stiffer fines for repeat false alarms and new requirements for outside-audible alarms are proposed by police in Article 39 on the April Town Meeting warrant.

Police responded to 3,574 home alarms in town last year, up by 237 from 1993. Of these, 99 percent were false alarms, according to Police Sgt. Brian Pattullo.

"The intent is to better alarm-using protocol," said Sgt. Pattullo. "This is not intended to generate money."

Police respond to an average of 2.2 false alarms for every alarm system in Andover, said Sgt. Pattullo. This has become excessive, he said, tying up one and sometimes two police cruisers for each false alarm.

"There's no teeth in the current bylaw," said Sgt. Pattullo. "We have no way of collecting fines or ending services" of habitual offenders, he said.

Article 39: False alarms

If Article 39 is approved, the new fines would depend on the number of false alarms accumulated at a particular site per year. Penalties would include:

- $15 fine per false alarm after three false alarms;
- $50 fine per false alarm after six false alarms;
- $75 fine per false alarm and/or suspension of police response after written police notification to habitual offenders.

Users that connect their alarm systems to the central dispatch console would have to provide police with the names and telephone numbers of two persons at different locations able to terminate or reset the alarm system.

Alarms resulting from power failures, telephone repairs, storm damage, 30-day new installation or criminal activity are not subject to fine, according to the proposed bylaw amendment.

Article 39 also includes a requirement for outside alarms to automatically deactivate after a maximum of 15 minutes.

"Sometimes these alarms ring all weekend long," said Sgt. Pattullo. "It happens quite a bit during the vacation season."

Violators will be subject to a fine of $25, and the wrath of bleary-eyed neighbors.

Enough teeth in the Fire Dept. false-alarm bylaw

False alarms coming from home and business fire-alarm systems are addressed by Article 39.

"We don't have anywhere near the number of false alarms that police have," said Deputy Fire Chief Charles Murnane.

Two pumper trucks, a ladder truck and a deputy car respond to every fire alarm, and in many cases an ambulance will respond.

Chief Murnane said that the current bylaw covering fire-related false alarms, approved by voters in 1990, is sufficient.

"We've never had to use it yet," he said. In most cases, he will discuss the problem with repeat offenders, he said, ending the false-alarm problem before levying a fine.

Greater Lawrence Technical School was the problem last Thursday morning. "The kids start to get rambunctious and pull an alarm to get outside," said Chief Murnane.

Twenty minutes later, the fire alarm went off again at Greater Lawrence Voc-Tech. Chief Murnane's voice blared loudly from the scanner, speaking to the firefighters at the scene. "Would you tell the principal there this is the 46th time we've come up there since September and we would like to talk about it."

THE AMISH TRADER

Authentic Amish Furniture and Crafts
Gazebos and Custom Buildings

• FREE DRAWING •

We are giving away one of our many beautiful Amish Handcrafted Quilts to one lucky customer. Come in and register. No purchase necessary.

Coming Soon...
Posted, pencil posts and canopy beds in oak, cherry and walnut

Just Arrived...
First truckload of quality outdoor furniture

120 Main St., Route 28, North Reading (across from Kitty's)
508-664-4462 • FAX 508-664-6829

SEND A TOUCH OF SPRING
Just in time for EASTER
Open Easter Sunday

We Deliver Locally and Worldwide
Order by phone. Credit Cards Accepted

Visit our Country Gift Shop for Unique Gift Ideas!
Come see our Great Selection of New Spring Flag Designs

ERIC'S GREENHOUSE & GARDEN CENTER
Growise Center
1090 Main St., Reading, MA
(Rte. 28, 1/2 mile south of Marshalls or take 128 to Exit 38B, 2-1/4 miles on left.)
OPEN 7 DAYS
Florist: 617) 944-0547
Garden Cntr:(617) 944-9716

Rec Park youth center expected to draw action

(Continued from page 1)

Proponents of this plan say the underused park, approximately 1.2 miles from the center of town, is an ideal place for a small building complex focused on providing Andover's youth with activities.

Opponents strongly disagree, citing everything from the park's lack of sidewalk access to the possibility of increased vandalism in the area. Leading the opposition is a group of residents who live near Rec Park and who are organizing a presentation for next week.

Articles 21-25: Youth Center and Rec Park

"There are three (major) issues that the neighbors will bring up at Town Meeting," said Alison Watts, an unofficial spokesperson for the neighbors' group. "The first one is the fiscal responsibility issue and the concern that there is a lack of guaranteed funding, short and long-term."

Funding for the project

If the town gives them land, Mr. Major said the Youth Council and ACCEPT, a church group, will raise the money to pay for construction.

Fundraising will take "a solid year and a half, " according to Mr. Major, at which time the money and the project will be turned over to the town.

Similar to those supporting Senior Center expansion, Mr. Major said fundraising cannot begin in earnest until after the town donates land for a site.

Although officials have focused on keeping SHED and Kid's Club as a part of this program, state laws remain an obstacle to the SHED-Youth Council union.

"(For) the partner, at this point, someone like SHED and Kid's Club would be great, but it's not a done deal. It has to go out to bid," said Peg Campbell, community services program director.

Who's the architect?

The Andover Youth Council, in conjunction with SHED Inc., has selected the firm of Thorn Gibson Swain Architects Inc. of Boston to design the Andover Community Youth Center. Craig Gibson, a resident of Andover and principal of the firm, is the project architect.

Craig Gibson

The preliminary design features a cluster of small, rustic, lodge-like buildings sited on a wooded knoll overlooking Pomps Pond. A perspective sketch, model, and site plan are available for viewing at the Andover Youth Council meeting room on the third floor of Town Offices.

Assuming SHED is a part of this program, however, Sydney Bialo, SHED administrator, pledges SHED "would be paying all the operating expenses for the buildings."

The SHED kindergarten program is a historically popular one, and this Saturday morning parents are expected to wait outside for hours to register their children. Although the doors open at 8 a.m., Ms. Bialo said last spring "People came very, very early – like midnight."

SHED turned over $60,000 to the schools last year because it was housed by Shawsheen, and Ms. Bialo said, "If everything went as planned, we would be able to increase (last year's) enrollment." The money raised will heat, light and otherwise run the Rec Park buildings. Officials estimate a utility cost of $20,000 per year for the Rec Park buildings, and estimate one full-time custodian will cost $25,000, said Buzz Stapczynski, town manager.

Type of use

A second concern of the neighbors is the preservation and conservation of the park, said Ms. Watts.

The Town Meeting articles ask residents to change the use of the park from passive recreational use to either a more active use or, in the case of the before- and after-school programs, to an educational use.

According to Mr. Stapczynski, all the land at Rec Park is designated for passive recreation. A change in this designation must be made not only by Town Meeting, but by the Mass. General Court for the entire plan to go forward.

"I would never predict how the Legislature would act. It does take time. It could take upwards of six months for the Legislature to act," said Mr. Stapczynski. "I'm optimistic, but at the same time I would not say it's an automatic guarantee."

If residents approve building a youth center, but don't approve a place for educational programming, then Ms. Campbell said the town would have to decide how it is going to pay for operating the youth center.

Extent of plan

A final concern for neighbors is the overall planning, or as Ms. Watts puts it, "whether or not this is a comprehensive, well-though-out, big-picture, long-term plan."

Some residents say a location closer to the center of town, such as near Doherty Middle School, is more appropriate.

Neighbors say the streets around Rec Park are too dangerous, and increased traffic will only compound the problem. They also question how youths without cars will arrive.

Rec Park is currently on a public bus route that runs through town. However, this service ends in the early evening.

"When we get closer to building something we will work with the Merrimack Valley Transit Authority to expand the hours and the coverage," said Mr. Stapczynski. "But Rec Park is on the route as it stands now."

As far as providing a walking path, Mr. Stapczynski said it will cost approximately $150,000 for the town to install 5-foot, granite-curb sidewalks on Spring Grove Road, and along Abbot Street to Rec Park.

Although Ms. Campbell said she plans to work with the bike committee to establish more trails leading to Rec Park, Mr. Stapczynski said, "A bike trail is not in the cards for connection with the center of town."

Said Ms. Watts, "We just don't think it's realistic that kids are going to walk there."

Article 25: Improve existing part

While the neighbors and community-service officials disagree on articles 21-24, they both want approval of Article 25, to improve the park's existing facilities.

Article 25 asks for $213,000, including $58,000 for new basketball courts; $20,000 for a lip around the so-called multi-purpose pad that's used as a skating rink in the winter; $72,000 for resurfacing the current tennis courts; and $63,000 for repairing the notoriously bumpy entrance road.

"The basketball hoops that are on there now, it's hard to use those," said Ms. Campbell. The current multi-purpose pad is "trying to do too many things and it can't do anything right. It's like having a sofa or a bed, but it's tough to have a sofa bed that works right."

If the youth center plan is approved, entrance road improvements may be delayed because more paving will be needed for the other buildings, said Ms. Campbell.

$213,000 for Rec Park

By Joan Brown

Recreational ice skaters enjoyed the experience of pond skating without the danger, by taking full advantage of the Recreation Park outdoor ice rink this past winter.

Currently bounded by old timbers, the multi-purpose pad used for winter ice skating would receive a new, concrete border if Article 25, proposing Rec Park improvements, is approved. The proposed berm would allow roller skating on the pad during the warmer months, and would better support flooding for ice skating in the winter.

Article 25: Rec Park improvements

The basketball nets currently at the site would be moved to the new basketball courts also proposed in Article 25.

Officials are expected to recommend on the floor of Town Meeting that $213,000 be spent on Rec Park improvements.

Volunteers from the town, and particularly from the Andover Hockey Association, said they will continue to care for the rink and believe it is an important recreational facility for the town.

The ice rink was maintained at no cost to the town last year as volunteers flooded the rink nearly nightly.

Larry Lamagna, Andover Hockey Association initiation program director, said his organization is committed to this project and intends to continue maintaining the facility.

Youth Town Meeting to be held Tuesday at 4 p.m.

By Alix Driscoll

A complete smoking ban in town, purchase of land for an indoor hockey rink, a townwide drama club without tryouts and beefing-up the recycling program in the schools are four of the warrant articles for discussion at the second annual Youth Town Meeting, Tuesday, April 11, 4 p.m. at Doherty Middle School auditorium.

With the guidance of Andover High School students Katie Brown, Andy Ewalt, Tim Smith, Lauren Roda, Tim Smith and Aaron Schmuhl in leadership roles, elementary school and middle-school students will discuss and vote on the nine warrant articles they have researched and written.

Last year's Youth Town Meeting passed the $40.5 million override to build additions to three schools and provide new technology for all the schools, banned smoking in restaurants and public offices in town and supported the teen center concept, with disagreement about whether it should be at the former bowling alley on Park Street or the mill site on Stevens Street. The unanimous vote of the students positively influenced the townspeople at the '94 Annual Town Meeting to pass the smoking in restaurants ban.

All townspeople, especially parents of middle school and elementary school students, are invited to view democracy in process.

Despite new plan, seniors sticking by expansion project

Articles 28, 29: Senior Center

By Neil Fater

Just in case the current Senior Center expansion plan doesn't meet with Town Meeting and School Committee approval at Town Meeting next week, the Council on Aging has created another plan for building a new center.

However, Dorothy Bresnahan, Council on Aging chairwoman, said Wednesday that the seniors will stick by the expansion plan at Town Meeting, despite some school officials' beliefs that this new plan has taken priority. Susan Dalton, School Committee chairwoman, said Tuesday she did not think the seniors would act on expansion Articles 28 and 29 at Town Meeting.

"We don't have any intentions of withdrawing those articles," said Ms. Bresnahan. "We have not said anything to the School Committee about any new plan. The council is going ahead with the articles."

The alternate plan calls for the building of an entirely new structure behind Doherty Middle School, on the baseball field nearest to that area's public housing development. The seniors would acquire approximately three acres of land for this project, according to preliminary plans.

"Obviously, we'd have to work with the Housing Authority, but in our experience, that's a plus," said Buzz Stapczynski, town manager.

Mr. Stapczynski said senior centers in Peabody, Lexington and Chelmsford have public housing units for seniors within the centers, or have centers that are built next to such developments.

The new building plan in Andover calls for several new rooms, including a workshop, a gift shop, a room with a coffee shop-feel off of the kitchen, more activity rooms and a large multi-purpose room.

Ms. Bresnahan said she would not even characterize this new plan as a back-up plan.

"It would not be a back-up plan, it would be back-up consideration," said Ms. Bresnahan. "If we didn't get the approval at Town Meeting, then we would be back to square one and might consider the other (plan)."

Thomas Urbelis, town counsel, said officials cannot amend the expansion articles at Town Meeting to cover the new plan. If the Council on Aging wants the three acres for a center, that plan will have to come back at a future Town Meeting.

School Committee members appeared to believe the new plan was already the top consideration Tuesday night.

"These two (expansion) articles essentially won't be acted on at Town Meeting," Susan Dalton, School Committee chairwoman, told her fellow members. "So there's nothing (about a senior center plan) on the warrant essentially."

Ms. Dalton suggested creating a task force to deal with the senior-center issue. The task force would be made up of members from the

(Continued on back page)

Boards meet tonight on budget

(Continued from page 4)

The town manager and selectmen are recommending a budget of $65,705,226, while the FinCom is recommending $66,043,376.

General Government

The FinCom is recommending a budget $30,000 higher than the town manager for "personal services" in the General Government portion of the town budget.

The difference is the salary of one employee in the data processing department. The FinCom is recommending a new position to provide technical support for computer users in town departments. The selectmen and town manager are not recommending it.

Municipal Maintenance

The town manager and selectmen are recommending a budget $327,360 less than what the FinCom is recommending for Municipal Maintenance. The differences would be costs related to capital improvement projects in both the schools and town buildings.

The town manager and selectmen are recommending a reduction of $101,560 from the list of school projects. The School Committee would have to prioritize which projects would be reduced.

They are also recommending another $225,800 be cut from a list of town projects. Four projects in town departments would be scaled back to cut $44,300, including installation of fire/voice alarms at Central Station; installation of automatic doors at Memorial Hall Library and the Senior Center; roof replacement at West Fire Station, and; repair of front steps and a crosswalk at town offices.

Another $181,500 would be cut by not replacing four vehicles, including a brush-truck pumper, a rescue truck, a dump truck with plow and sander, and a pickup truck.

Public Safety

Finally, the FinCom and selectmen are $19,210 apart on the public safety budget. Selectmen and the town manager are recommending adding a police officer whose base salary would be 75 percent funded with a federal grant for three years. Another 12.5 percent would be state funded for the three years. The FinCom is not recommending this position, which accounts for the $17,210 difference in personal services, and $2,000 in other expenses. The FinCom, in its report for Town Meeting, said the addition of an extra police officer on the promise of a federal grant is not prudent.

Police used that same word – prudent – to describe why the town should hire at least one officer under the Cops Fast federal funding program, in a March 15 letter to the town manager. One patrolman reached his maximum retirement level this year, and could retire at any time, and another will be required to retire next year, according to police Sgt. Brian Pattullo. Eight other officers will reach retirement levels within five years.

Joan Brown contributed to this story.

Planners say they need an associate board member

Article 71 Planning Board associate member

By Joan Brown

Concerned about the impact on wetlands and to their neighborhood, 35 residents came to hear plans for the proposed Sterling Oakes subdivision during the continued public hearing on Jan. 24. They even met privately at town offices an hour before the hearing to plan their course of action.

But when they went upstairs to the Planning Board meeting, they found the hearing would be opened, then immediately continued without testimony until the next hearing date, scheduled for Feb. 7. Why?

"The public hearing needs a quorum," said Steve Colyer, planning director. Only three of five memberswere there.

Four of five board members must be present for the entire hearing in any special-permit situation. The hearings normally span at least two meetings, scheduled for two weeks apart, and may go on for months in more complicated cases.

With only five board members, scheduling conflicts are not rare.

Article 71 on the April Town Meeting warrant would allow the town manager to appoint a Planning Board associate member. In the absence of a regular board member, the associate could vote in special permit situations after attending all required special-permit hearings.

At 7:30 p.m. on Feb. 7, 35 residents and three board members were in their seats again for the continued Sterling Oakes hearing. The two other board members, late because of work commitments, arrived just as the chairman was about to continue the hearing without testimony until Feb. 21.

Planning Board members voted unanimously to support Article 71.

Real life, real answers®

John Hancock.
Financial Services
Merrimack Valley Agency

will be sponsoring a
Free* Educational Workshop *on
Long Term Care
- A Satellite Seminar with Panelists:

Susan Van Gelder, Associate Director, Health Insurance of America
Gail Holubinka, Director, New York Long-Term Care Partnership
Harley Gordon, Attorney - author of the book. "How to Protect Your Life Savings from Catastrophic Illness & Nursing Homes"
AND...an interview with Beverly Sills: The renowned soprano will share a personal family story!

They will offer discussion on issues such as:

- Health care reform & its impact on you.
- The cost of nursing home care.
- Protecting your assets: who needs long term care insurance.
- The outlook for federal long-term care legislation.

Find out more on how to protect your assets and your financial independence. There is no obligation.
Space is limited, call and reserve your place today!
We look forward to hearing from you.
R.S.V.P: 1-800-257-4357 (Ext. 110)

DATE: April 12, 1995
TIME: 11:45 A.M. - 2:00 P.M.
PLACE: Andover Marriot
123 Old River Road
Andover, MA 01810

EDITORIALS

Attend Town Meeting

If you don't attend Town Meeting next week, you really have no business complaining about town affairs during the next year – or years – for that matter. Town officials have attempted to make it easier for residents to attend. Baby sitting is available.

Of course Andover no longer has a quorum requirement, but Town Meeting works best when a good number of people attend and discuss the business of running a town.

Here are some of the articles we think are important:

• **Articles 21-25, Community Youth Center.** Objections to establishing a much-needed youth center come from those who say the Rec Park location is not that good. No location in Andover will be perfect. Andover is a large place.

If it were to be built in the downtown area, for example, that would be inconvenient to West Andover residents. A sidewalk down Abbot Street would help. And what's wrong with walking? In addition, kids today somehow get to karate and ballet lessons. They'll get to Rec Park, we feel sure.

Build it now, or we may never build it. Energy is high for the project. The kids expect to be involved in getting it built. We know they will take care of it if we all build it together. Let's do it.

• **Article 30, Senior Citizen/Disabled Homeowner Tax Voucher Program – $50,000.** We support this article, too. Those currently involved in the voucher program are thriving, and the town is benefitting from their projects. Support the elderly and disabled: expand this program.

• **Article 27: Establish a Commission on Disabilities – $1,500.** It's probably unnecessary to ask residents to support this one. Who wouldn't? But just in case: $1,500 is a small amount to kick off a drive to support the disabled in Andover, a long overdue project.

See you at Town Meeting.

LETTERS

Youth Center at Rec Park would make it a desirable area

Editor, *Townsman:*

When was the last time you went to Rec Park? If you're like most Andover residents, probably never. I've been there twice. The first time was four years ago, when my children and I shared the lone walking trail with two dirt motorcyclists and no one else. I left with a lasting impression of an isolated, poorly designed and maintained, even unsafe place.

I had no desire to go back until this past Saturday, when an opponent of the youth center handed me a flier while I was leaving Market Basket, urging me to save the trees at Rec Park. I had to go back to see if my initial impressions were wrong.

Well, I checked, and the park hasn't changed. Still the same neglected access road. The park was empty on this beautiful April 1 Saturday except for two players on the cracked tennis courts. Oh, a young dirt motorcyclist and his father were there, too. The place had the same derelict, vacant lot feel to it.

And I'm not exaggerating. Go take a look for yourself. It's off Abbot Street about a mile from downtown.

I love the outdoors and frequently hike Andover's Holt Hill with my wife and children, but Rec Park has no appeal to my family in its current state. Rec Park is not an inviting nature preserve. It's a half-developed public park.

I support the use of a portion of Rec Park for the youth center. The current design proposal will preserve most of the existing trees in the park, many of which are truly beautiful. Best of all, the park will come to be used by many more Andover families. What better addition to the existing tennis courts and ball fields than a youth center for the recreation of our elementary school-age children and teens?

Passage of Town Meeting Articles 21 and 22 on April 10 will enable fund-raisers for the youth center to proceed, and I believe the building project can be funded completely without public money. If not, then nothing will be built, and nothing will have changed. The tuition paid by the working parents of non-profit SHED/Kid's Club can pay the operating costs of this facility once constructed, serving as a long-term financial anchor for this project. I know because I'm a member of SHED's executive board.

I encourage voters to pass Articles 21, 22 and 25. Let's breathe some life into Rec Park, help our teens, and help our working parents.

Richard Nill
9 Haskell Road

Vote against the youth center

Editor, *Townsman:*

I went to a local bank to acquire a loan. I wanted to build a youth center at Rec Park.

I told the loan officer that this center would cost between $1.2 and $3 million. I told her that I know I can count on the generosity of my fellow Andover citizens and businesses to fund this dream; however, I needed $100,000 from the bank as seed money.

I'm not concerned about the cost of property taxes, maintenance, security, insurance, upkeep and other incidentals. She asked me why I was not concerned about any of these issues.

I replied that I am confident that parents will volunteer to chaperone the youths at all times and that one janitor could easily maintain several thousand square feet of building space. I know in my heart that parents of future generations will feel the same way.

I was honest and told her that there was a great sum of money I had yet to raise, but that I had never been more confident that local businesses and organizations would donate the needed funds. I couldn't be more specific.

The site for this center would be

(Continued on page 35)

Just 24 hours before chemotherapy ...

By Perry Colmore

Some of you have heard I am battling breast cancer. It's a subject I've written about previously, since I had it seven years ago. My objective then, and now, is to say I believe it's a subject we need to read and talk about, to help others who have it, to help ourselves, and to take away some of the mystique of doctors, hospitals, cancer and chemotherapy.

My fear in writing about it is that people will avoid me, feel afraid of me, treat me like someone who isn't able to edit this newspaper, well, and assume I am a basketcase.

In fact, last week when a press release was misfiled somewhere in our vast computer system, two people blamed the mishap on my cancer. That really doesn't work, I want you to know. Understand me: It's business as usual here at the *Townsman*.

I can assure you I am doing well; my staff is filling in with knowledge and, I believe, talent when I am unable to be at work; and I have been back full time for a couple of weeks now.

So over the next year or so, I will occasionally write about cancer.

***

This is the real reason I decided to write this column:

The day before I had my first chemotherapy treatment for breast cancer, the headline on the lead story in *The Boston Globe* read, "Doctor's orders killed cancer patient/Dana Farber admits drug overdose caused death of *Globe* columnist, damage to second woman."

My husband and I first heard the news on the radio. In 24 hours, I was due to travel to the hospital, lie in a chair and receive three very strong chemicals, along with anti-nausea drugs and God knows what else. And now a woman was dead of an overdose. My first reaction? Cry. Then, pulling myself together, I went out for a walk with a woman friend and by the time I returned, my husband had read the *Globe* story.

"I really think you shouldn't read it," he said. "I know you can do anything you want, but I wish you wouldn't read it for a week or two."

Here I was, just about ready to go for my first treatment, having done lots of work to prepare myself for this frightening journey. I am attending a support group of women with the same disease. I have had three rounds of surgery, read books, discussed options with my doctors, and I meditate and do visualizations to accept the three chemotherapy drugs (CAF for the initiated) into my body as sunlight that will chase away any leftover bad cells.

The *Globe* story about the deceased woman, Betsy Lehman, scared me. And my heart went out to her husband and family; but also to Dana Farber Hospital, where I was a patient, too, seven years ago, for a

(Continued on page 35)

LETTERS

Vote against the youth center

(Continued from page 34)

on a piece of land that had previously been granted for recreational purposes only. It is a remote piece of land surrounded by a pond, a Girl Scout camp and a cemetery.

Since there are no sidewalks or streetlights and there are frequent accidents on the access road, I would hope that those that cannot drive would take a bus to and from the center. She asked if there were existing buildings centrally located that could be renovated at a lesser cost. I said that maybe there were. She asked how many kids would use the center. I said if I build it, they will come.

The loan officer denied my request. She stated that my cause is noble and that we should all do whatever we can for our children, but that it would not be a fiscally sound decision to grant me the $100,000. She suggested that I put my request before the Board of Selectmen.

Vote no on Articles 21 and 22.

Eric Hanson
Spring Grove Road

Rec Park is the perfect location for the center

Editor, *Townsman:*

Recreation Park is the perfect location for the Andover community youth center. Rec Park is located a short 1.25 miles out from the center of town and consists of over 200 aces of land, much of which is currently unutilized.

In fact, the deed change that the youth of our community are seeking would include less than 2 percent of the overall property land mass. Finally, Rec Park is the geographic center of Andover and 80 percent of our town's citizens live within four miles of the park.

Our youth have been fiscally responsible in the development of this project and its long-term operational funding. In working with the selectmen, town manager and other town officials, they have learned about the stress on the municipal budget and have shown fiscal prudence in their decision to work with the community to raise privately the funds necessary to build the center.

They have also alleviated the annual operating stress on the town's municipal budget by designing their facility to allow for a partnering tenant whose revenues would offset a large percentage of the annual operating expenses of the Andover community youth center. The proposed tenant would be selected by the town through the state-mandated request-for-proposal process to offer before-school and after-school enrichment programs for our youth grades K-5. This tenant relationship would be a natural feeder system into the programs offered by the Department of Community Services for grades 6-12.

The Andover community youth center will be the anchor that helps to revitalize Rec Park into the thriving recreational facility that it once was. Families will enjoy the serenity of the park as they picnic and walk amongst its wooded paths, children will be in a safe and supervised environment, and our community will have the opportunity to provide the resources to assist our youth to grow creatively, mentally, physically and socially.

I encourage you to attend town meeting on April 10 and help support the dream by voting yes on Articles 21, 22, 23, 24 and 25.

Brian P. Major
116 Woburn St.

Retired architect supports Rec Park plan

Editor, *Townsman:*

I am a senior voucher program participant with the Andover Youth Council. As a retired architect, I have the good fortune to be working with the Andover Youth Council and their architect toward the development of the Andover Community Youth Center at Rec Park and would like to share some of the information with your readers that I have gained through this rewarding experience.

Since its beginnings in 1993, The Andover Youth Council and its sponsor, The Department of Community Services, have developed an impressive menu of program opportunities for our young people. However, it quickly became obvious that program follow-through is difficult or nearly impossible due to lack of sites and available space.

The following is a partial listing of program subject areas that the Youth Council has developed and that are enthusiastically supported by all of our young people who are looking forward to a more comprehensive growth and development experience:

- Health and physical well being;
- Personal and social skills;
- Cognitive and/or creative competence;
- Vocational options awareness;
- Leadership and community service;
- Intergenerational referral network;
- Socializing opportunities;
- Adventure-based programs.

I urge the citizens of Andover to vote in favor of warrant articles at Town Meeting that support the Andover community youth center so that the vision and planning of our young people may be realized.

Spencer Johnson
155 Haggetts Pond Road

Historic district: undue hardships

Editor, *Townsman:*

The proposed Ballardvale Historic District would impose undue hardship and restrictions on the residents of the neighborhood. Ballardvale is one of the few areas of Andover which has relatively affordable housing. In recent years many houses in Ballardvale have been remodeled and expanded. Young families are attracted to the neighborhood with the intention of improving their home. A historic district would create a commission which could block any addition or exterior architecture change to any existing property.

Ballardvale would become less attractive to potential homeowners. Instead of remodeling to meet their changing needs, families would have to move to seek suitable housing. This would lead to neighborhood instability and could adversely affect the desirability of Ballardvale.

Andover's current zoning bylaws provide for reasonable controls within the town. I urge voters to reject Article 70 and let individual property owners choose the best way to improve their homes.

Brian Hoyt
30 Tewksbury St.

It is a frightening experience, but worth talking about

(Continued from page 34)

second opinion. But I talked about the story, and finally pushed it to the side until I arrived at the hospital the next morning. My first question to my oncologist was, "Tell me about the checks you've done to make sure my therapy is the correct dosage." He expected the question and I was satisfied with the answer, which was long and well thought out.

Almost everyone I've talked with since who knows what I am going through has brought up the Dana-Farber story. One Andover resident, a good woman friend, was furious that the *Globe* ran it as the lead story and with such a "negative" headline. I told her I would certainly have run the story, although I am not sure if it should have been the lead story. I might have run it at the bottom of page 1, or maybe page 2. Think of it this way: As a cancer patient I would be furious if the story were not reported, and I somehow heard about it. I want all the information I can get, bad or good. News is news. The newspaper industry can't control that.

Here I was thinking as a cancer patient and as a newspaper editor. My Andover friend said the story only told the bad side of chemotherapy, and didn't go into the incredible survivors, like another Andover woman we know whose chemotherapy and bone-marrow transplant saved her life.

"But this story is not about chemotherapy, what it can and what it cannot do," I explained. "It's a news story about a system failure that killed one woman and badly damaged the heart of another."

* * *

By Saturday, March 25, I knew I had to write about the tragic accident at Dana Farber and my tie to it. That day *Globe* columnist Bella English's column was on the death of Betsy Lehman. (One of my beliefs as a journalist is that the press doesn't report on itself enough. If we don't, who will? If we don't, why should the public trust us?)

I have to say I was incensed, insulted and angry at the column. Several of the writer's comments were unfair and sensationalistic: "Through an appalling series of errors that would make the Three Stooges look like brain surgeons, staff members at this world-renowned, elite institution gave Betsy and another patient a massive overdose of a toxic anticancer drug, causing cardiac damage in both...

"The sheer incompetence takes your breath away... The staffers ... killed Betsy just as surely as if some driver had run a stop sign and hit her," she continued.

I think I hated this arrogant, know-it-all quote from Ms. English the most: "Gentlemen, you just don't get it. And it is precisely your type of arrogance that Betsy would have loved to have written about, if only that arrogance hadn't killed her first."

Really. Yes, the hospital made deadly errors. We all want and need to know why. I am not suggesting we not blame the hospital. All hospitals are now checking and re-checking their procedures in administering chemotherapy. And the Dana Farber probe has widened to include disciplinary proceedings against two physicians and one pharmacist involved in the chemotherapy overdose. Maybe they realized their error but didn't disclose it right away. I don't know. The experimental protocol has been discontinued. The whole situation makes me very nervous and adds to my fear when I allow it.

But I believe the errors were not made on purpose and that everyone involved, including women like me, is devastated. Name-calling is adolescent and not helpful. Sympathy, sadness, a new charge to establish more checking procedures – those are appropriate reactions.

It's easy to write a column that lays complete blame on "arrogant gentlemen," and it's easy to be angry. But that won't help. What helps me is working the problem.

LETTERS

Historic district is the least restrictive possible

Editor, *Townsman:*

I am writing to urge voters at Andover's Town Meeting to approve Article 70 to create the Ballardvale Historic District bylaw. This article is proposed after two years of intensive study by a study commission sanctioned under state law made up of Andover residents and Ballardvale property owners.

Over 100 Massachusetts communities have successfully established such districts, including North Andover, Methuen, Lawrence and Lowell. To protect property owners, its provisions are the least restrictive possible under state law and only affect the exterior architectural features of buildings of historical significance designated in the ordinance within the Ballardvale area.

The proposed statute is designed to protect, preserve and enhance property values and enable future generations to enjoy the historical structures that made Ballardvale such a beautiful part of the Andover scene. Based on my experience of eight years on the Andover Historical Commission, I strongly recommend a yes vote at Town Meeting.

John S. Sullivan
Sunset Rock Road

VP of teachers' union sings Campbell's praises

Editor, *Townsman:*

As a staff member at West Middle School, a member of the middle school principals' search committee in 1991 and the vice president of the AEA, I have decided to share my reflections on the resignation of Dr. Campbell. Each of the roles that I hold has afforded me a unique perspective on his tenure with the Andover public schools.

I am not alone when I state unequivocally that Dr. Sam Campbell is a gentleman with all that term implies. A man who treats students and staff with dignity and respect at all times. A man who believes in a consensus form of decision making that shares the responsibility and accountability for the day-to-day life at West Middle. A man who espouses the philosophy of a middle school and leads by example. The one that comes to mind is his taking on an advisory group twice a week. He doesn't talk about forging relationships with students, he actively engages them and himself in the process.

My role with the AEA has afforded me with many opportunities to interact and engage with the administrative staff. These encompass professional development issues, working conditions, scheduling, personnel issues and a host of other sundry items. Dr. Campbell has always sought to work with those contractual issues in a proactive, candid manner that encouraged mutual problem-solving. When we agreed to disagree and a grievance was filed on rare occasion, it was handled professionally and courteously. This from a man who didn't come from a state with collective bargaining laws.

I am proud to have sat on the committee that brought him to Andover and West Middle School. He has been a positive agent for change and I thank him for that contribution. I respect his decision to resign, although I respectfully disagree with it. I shall miss him.

Kerry A. Costello
West Middle School

Supt. search committee objects to story

Editor, *Townsman:*

The Superintendent Search Committee believe an accurate response to the community is needed to answer the *Townsman's* charge of candidate "ranking." [*"Committee at odds over ranking of superintendent finalists," page 31, March 30.*]

The Search Committee never determined that any candidate recommended to the School Committee was more qualified than another, and/or place any kind of a priority number rank to any of the candidates. In consensus, we decided five candidates were qualified to be presented to the School Committee. Now the community and educators will meet the candidates truly initiating the selection process.

We don't understand the so called controversy the *Townsman* is attempting to stir up regarding the evaluation process. Without one, how could we decipher who should or shouldn't be presented to the School Committee? We're concerned about the "whispering campaign of anonymous sources" [*Editor's note: Those quotes are not from the story.*] and the twisting of words in an attempt to impugn a process and the individuals involved.

We encourage the community to keep this story in perspective. It was our responsibility to evaluate the candidates. It is the School Committee's responsibility to "rank" the candidates.

Please report objectively and responsibly – our children's education is at stake.

Janice Barch, Patricia Barrett, Candace Hall, Kathleen Hess, Robert Johnston, William Josephson, Suzanne McGrail, Linda Young, Myrna Zetlan

[Editor's note: Bill Josephson admitted in last week's story: "I knew the ranking order. We knew the order when it was all over and done." In addition, Mary Lyman said, "One member said she had ranked Jaeger and Krewer on the high end."]

Advocating for Senior Center expansion

Editor, *Townsman:*

During the past several years the Andover Council on Aging has made over a dozen "field trips" to senior centers in other towns. These visits were made in an effort to research what services and activities other centers were able to provide to their senior citizens.

What we found was that our programming here in Andover was severely restricted in almost every way by lack of space.

Other senior centers have classroom space for lectures and workshops as well as large multipurpose function rooms which could accommodate groups of 400 to 500 people. There are woodworking and craft rooms where the seniors exercise their creative abilities. Many centers have recreation rooms specifically set aside for ping pong, billiards, and other such games. Although we do offer many of these activities, they often compete for the same room at the same time.

Accompanying the Council on many of these visits were members of the Andover Board of Selectmen. There is general agreement that our facilities are lacking and something has to be done soon.

Well, if everything were free, it would already be done but, of course, money is always a factor. However, you should know that the proposed building and renovations will be accomplished without any cost to the town budget; the funds will be donated. While there will be some increased operating expenses for an expanded facility, let's put these cost into perspective. Currently, Andover spends almost $5,000 per year to educate each of our students, yet we spend less than $40 per year to provide services to our more that 4,600 senior citizens. If that $40 were even to double, the effect on the tax rate would be negligible.

Within 10 years our senior population will double and we are already out of space. We served over 1,600 of our seniors last year and undoubtedly would have served far more had we been able to. Our dedicated staff and 100 volunteers are anxious to bring our Senior Center and activities up to par with Andover's effort in other areas.

Your presence, support and vote are urgently needed at the Town Meeting on Tuesday, April 11. Our articles will be early in the proceeding, so please come and bring a friend.

Thanks in advance.

William T. Ryan
Vice chairman
Andover Council on Aging

Youth center supports kids

Editor, *Townsman:*

Why should we support a community youth center in Andover?

Youth should have after-school jobs, play sports or go home after school and help out with household chores.They should do community service, pick up litter and respect and assist the elderly. They should read books, have hobbies and do their homework.

They should be grateful for what they have: good schools, a clean, safe town, parents working hard to support them in lifestyles they should well be thinking about replicating for their own children. Why should the voting, tax-paying citizens of Andover support a youth center?

The answer? We should support a community youth center to ensure that the above activities continue to happen in the future, because most kids in

(Continued on page 37)

BUCHIKA'S BIKE Sale
ALL '95 MODELS ON SALE
ALL '94 MODELS AT CLOSE-OUT PRICES!
See our huge selection of bike clothing and accessories
Bonus
FREE ACCESSORIES!
With any purchase of a bike, receive $20 worth of free bike accessories.
Bianchi mountain bikes
cannondale HANDMADE IN USA
GARY FISHER
KONA
SPECIALIZED
UNIVEGA
BUCHIKA'S SKI & SPORTS
• SALEM, N.H. 340 S. Broadway, Rte. 28
603-893-5534
• PLAISTOW, N.H. 5 Plaistow Rd., Rte. 125 Cedarbrook Plaza
603-382-6147
• NO SALES TAX •

LETTERS

Youth center supports kids

(Continued from page 36)

Andover are already doing some, most, or all of them now, and those kids who aren't should be. A community youth center built in Andover or anywhere in America today does not need to be built to provide a hangout for kids. The days of hanging out at "the malt shop" are over. A youth center built today would be a place for kids to go to, to continue gaining the skills they will need to face the social, environmental, cultural and health-related issues of tomorrow.

Currently, public schools are working hard to enhance and expand their mission as educators of youth with studies exploring conflict resolution, gender bias, racism, antisemitism, homophobia, etc., to the point where there is a growing cry to "get back to basics." This may well be legitimate, but where does the adult of tomorrow learn what he or she will need to live, and get along in an increasingly complex social system called one's community?

Andover is a good place to grow up, a community that likes the sound of its own name and is proud of its history. It is a community that is growing because people aspire to live in places where the neighborhoods are safe, the schools are good and kids have a chance to grow up hopeful and positive toward the future.

The town presently has a youth coordinator, Bill Fahey, who, along with Department of Community Services program coordinator Peg Campbell and numerous volunteers, have empowered a group of kids into believing they can raise enough money to build the Youth Center. Optimistic? Yes. Idealistic? Yes. Kids raised and educated in Andover? Yes. They believe in themselves and in this town and they actually believe they can raise the money.

No construction will occur until that happens. ACCEPT, the venture capital fund-raising organization that raised the money for the restoration of the South Church steeple, has signed on to raise $750,000.

This project has been called the Field of Dreams, but it is much more than a dream. It is an idea whose time has come – which is why we the people of Andover should go for it and will.

Carole Chanler
40 Gray Road, member of:
League of Women Voters
Youth Services Committee
Earth Day Committee
Suicide Prevention Task Force

Good experience at the polls in Andover

Editor, ***Townsman:***

Because public employees are often criticized and seldom praised for a job well done, I'm writing to applaud the efforts of Andover Town Clerk Randall Hanson and the rest of the people who worked at the different precinct locations this past election day.

I've worked on over a dozen campaigns and I've never seen an election conducted as efficiently as I did this past Monday. The poll workers were friendly and well-organized and certainly represented the town of Andover very well particularly those where I was located in Precinct 8.

Randall Hanson and the rest of those who participated in working at the polls should be commended and I also congratulate the voters of Andover in electing Barry Finegold for selectman. Barry's business background and his excellent work ethic will be a strong asset to the town.

Les Bernal
68 East Water St.
North Andover

Praises town's new voucher program

Editor, ***Townsman:***

Recently I had the tremendous opportunity to be involved with the tax voucher program with our senior citizens. I had several seniors sign up and work with me and our staff during the winter athletic season.

(Continued on page 38)

CLOCK REPAIR
475-5001
BOB FRISHMAN
Antique Timepiece Specialist
53 Poor St., Andover (by appointment).

VIDEOS, MUSIC AND MORE
LASER DISC RENTALS AND SALES
(All Rentals are Two Days)
(617) 942-7484
1321 Main St., (Rte. 28), Reading, MA 01867

ALUMINUM AGE
508 664-5475 | 170 Main Street No. Reading, MA | 508 658-8462
MOVE UP with CertainTeed
Vinyl Siding
Roofing
Trim Work
Reg. #101024
Licensed • 30 Years Experience • Insured

LOWNEY
Interior Decorating
WALLPAPER SPECIALIST
508-470-1973
VINYL, FLOCK, GRASS
FOIL, MYLAR, BURLAP
PAPER-BACK VINYL
•COMPLETE INTERIOR PAINTING
•CEILINGS PAINTED
References Furnished

The Professionals' Page

ACCOUNTANTS - CERTIFIED PUBLIC
TOSCANO & ARDITO, P.C.
Certified Public Accountants
40 Bayfield Dr.
Business Park
No. Andover 688-2880

CHIROPRACTORS
KAPLAN
CHIROPRACTIC OFFICE
DR. MICHAEL H KAPLAN
• HEADACHES, NECK PAIN
• SHOULDER & MID-BACK PAIN
• LOW BACK PAIN, HIP PAIN
• SPORTS, WORK & AUTO INJURIES
FREE Initial Consultation
200 SUTTON ST.
SUITE 412
NORTH ANDOVER
683-4200

PASTORAL COUNSELING
PASTORAL COUNSELING
Since 1964
Director:
The Rev. James M. Eckels, D.Min
Rites of Passage: Youth to Old Age
Value and Meaning of Feminine
Trained: C.G. Jung, Zurich, CH
TEACHING GROUPS:
DREAM, CLERGY and DOCTOR GROUPS
~ Fee Based on Ability to Pay - Some Ins. ~
PRAXIS: 475-9130

LAWYERS
EATON & CHANDLER, P.C.
ATTORNEYS AT LAW
JAMES H. EATON, III
ROBERT J. O'SULLIVAN
JOHN C. OAKLEY
GREGORY N. EATON
Full Service Law Firm including:
• Real Estate • Estate Planning
• Wills, Trust and Probate
• Small Business and Corporations
• Personal Injury
89 MAIN STREET
ANDOVER, MA.
474-4447

LAWYERS
SEMAN & TOPLITT
Gayle N. Seman | Sheldon C. Toplitt
• Personal Injury • Divorce
• Auto • Wills & Trusts
• Consumer Law • Real Estate
• Torts
10 Main St., Suite L-9
ANDOVER 475-5559

LAWYERS
FIORE & HAMBURGER
Attorneys at Law
Tax Planning & Preparation
Wills, Trusts & Estate Planning
Real Estate Transactions & Development
Personal Injury, Accidents & Malpractice
General Practice of Law
15 Main Street, Andover
749-9600

PHYSICIANS
METHUEN MEDICAL ASSOCIATES, P.C.
Albert M. Ghassemian, M.D.
Pierre H. Chahraban, M.D.
Eleanor R. Sullivan, M.D.
Anthony J. Straceski, M.D.
specializing in
CARDIOLOGY & INTERNAL MEDICINE
Accepting New Patients
For appointments please call
508-685-5627
411 Merrimack Street, Methuen, MA 01844
Most Major Insurances Accepted

PSYCHO-EDUCATIONAL ASSESSMENT
WHAT IS YOUR I.Q.?
PSYCHO-EDUCATIONAL ASSESSMENT
Ages 6 Yrs. to 99 Yrs.
Learn About Your Intellectual Strengths.
COMPUTER PRINTOUT WITH TEST RESULTS.
- Call For An Appointment -
475-0596

For Information on Professionals' Page Advertising Please Call 475-1943

LETTERS

Voucher program

(Continued from page 37)

I would like to mention gentlemen who recently finished the program in athletics.

Charlie Burns and Alfred Tallini were assigned to the athletic program. Both men were extremely helpful, energetic and capable. They were involved in a variety of areas including inventory, game set-up, cleaning and moving of equipment. They were conscientious, on time and were a joy to work with.

The High School is going through a major renovation and the help they provided was tremendous all winter long.

I want to recommend this program to all departments and commend the individuals who initiated this program for the town.

James R.Hurley
Director of Athletics

P.S. I am partial to people with gray hair.

Solution to AHS mascot problem

Editor, *Townsman:*

The other night, while finishing a crossword puzzle (103 across – 7-letter-word for "Preppy town in Mass., answer Andover,) I hit upon a solution to the politically correct brouhaha involving the Andover High School mascot. Inasmuch as current demographics and sociocultural change have turned Andover into a place where one can buy 32 different types of bagels from any number of bagel emporia but alas, one cannot buy hardware merchandise or eat at an old-fashioned luncheonette downtown, why not rename Andover Bagelville. Bagelville would naturally have as the high school mascot a unisex-dressed yuppie riding in a convertible BMW tri-

(Continued on page 39)

Cedarland Summer Day Camps

1/2 Day Preschool Ages 3 - 5 | Full Day Ages 4 - 12 | Jr. Outing Ages 11 - 14

● Daily Swim Lessons ● Tennis/Racquetball Lessons ● Water Safety ● Baseball/ Batting Cages ● Mini-Golf ● Arts & Crafts ● Nature's Garden ● Off-Site Trips *(Jr. Outing Only)* ● And Much More!

Call *(508)373-1596* for more information.

Cedarland Summer Day Camps
931 Boston Rd., Haverhill, MA 01835

Wondering What To Bring To Your Hostess! Relatives You Can't Be With? Loved Ones You Want To Remember? Let Pettoruto's Show You Care.

Let Pettoruto's Express Your Appreciation...

Our Talented Designers Have Prepared The *"Spring Showcase"* of FRUIT, WINE & GOURMET SPECIALTY

Baskets

Using The Extensive Selection of Sweet and Savory Delicacies That Have Made Pettoruto's New England's Foremost Gift Basket Service.

Come in and see the new "Wild Flower" silk arrangements...great idea for the Holiday dinner host!

Let Pettoruto's express and leave a delightful and lasting impression on your behalf.

Pettoruto's
Market & Gift Baskets
456 Prospect Street • Methuen
685-5006
"When It's Not Just The Thought That Counts"
Corporate Accounts • Quality Discounts
CALL IN YOUR ORDER TODAY. WE DELIVER AND SHIP ANYWHERE IN THE U.S.A.

LOOKING FOR SOMETHING SPECIAL FOR YOUR HOLIDAY DINNER?!
Try One Of Pettoruto's
STUFFED ROASTS
AN IMPRESSIVE COMPLEMENT TO YOUR TRADITIONAL HOLIDAY DINNER!!

Butterflied Lamb Tian - Boned Leg Of Lamb, Rolled & Layered with Seasoned Spinach, Garlic and Spices.
Italian Stuffed Pork - Boneless Pork Loin, Layered with Italian Prosciutto, Provolone Cheese, our Famous Sausage, Fresh Parsley and many wonderful Spices.
Veal Gaetano - Delicate Leg of Veal Rolled around our blend of Ground Veal, Pork, Cheese, Mushrooms, Herbs and Spices.
Sirloin or Tenderloin Palermo - Loin of Beef opened and enhanced with Fresh Mushrooms, Fontinella and Mozzarella Cheeses, and our Special Veal Mixture with a hint of Prosciutto and Basil.
Pork or Veal Ramona Angelo - Stuffed with Grilled Eggplant, Roasted Peppers, Scallions enhanced with Cheese and Spices.

Cooking Instructions and Recipies Provided - ORDER EARLY!

Gerson's Since 1912 "Now in Our Eighties"

Where can you get to in only 15 minutes from Merrimack College?

You can get to your Nearby Furniture Dealer, The Gerson Furniture Co. of Haverhill with their Five Floors of Fine Furniture.



It's just a leisurely 15 minutes on Route 125 to the blinking light at the Bradford Fire Station - take a sharp left, go down the hill, cross the river and you are here!

Enjoy adjacent parking right next to the store door plus "bright as day" lighting for night shopping and you will have the secure feeling that we all look for. Only 10-15 steps to the front door. You will hardly get wet in snow or rain.

Awaiting you is a FREE LA-Z-BOY® Furniture Decorating Guide
It will answer all your decorating questions and make interior decorating easy.

181 Washington St.
Haverhill, MA
(508) 374-6383
Mon. & Sat. 9-5, Tues., Thurs., Fri. 9-9, Sun. 1-5, Wed. 9-12 (Close at noon for golf!)

Gerson Furniture Co.

ENJOY Every Issue! and the Convenience of HOME DELIVERY
Receive the TOWNSMAN In The Mail on Thursdays
Call: 475-1943
ANDOVER TOWNSMAN
Since 1887
Winner of the 1995 Horace Greeley Award for EDITORAL EXCELLENCE
ONLY $35 /Year '60/2 Yrs!

Victorian Treats Open House
Sat. 10-5
Sun. 12-5
Come help us celebrate our 2nd Anniversary!!!
Lots of Easter goodies & shop specials!
68 Park St. Andover 508 475 5051

Backstreet ...AGAIN
A Classy Little Restaurant in a Classy Little Town!

What's "New" for Spring? NO MORE WAITING
Reservations Now Being Accepted 7 Days A Week
All New "Sunday Brunch"
11:30 a.m. to 3:30 p.m. $4.95 to $9.95
Dinner served all day 'til 8 p.m. Reservations Strongly Suggested

New Menu — Lunch & Dinner
(We've added all your favorites plus 1/2 portions)
Mid-week Music
Tuesdays with Jon Mansfield – Sing-A-Long
Wednesdays – Jazz, Jazz and more Jazz
Easter Bunny is on his way
Reservations are limited... Call NOW

19 Essex Street 475-4411

LETTERS

Mascot

(Continued from page 38)

umphantly holding aloft a cinnamon raisin bagel (toasted).

John C. Doherty
69 Carmel Road

More on the mascot

Editor,
Townsman:

Perhaps a little history can help make a new decision about Andover High School's "new mascot," as the Golden Warrior is identified in the 1964 "Andanno" (adopted because of what initially were one Andover citizen's objections to then mascot — a Blue Devil).

There is only one other use of the "Golden Warrior" identity of a team in the 1964 yearbook and that is on a page about the cheerleaders.

Last week, I spent a little time with Memorial Hall Library's collection of "Andannos," (the collection is not yet complete and the library still welcomes contributions) and discovered the following:

1. I could find no references at all to Blue Devils, or any other "mascot" prior to 1952 – in 1951 the basketball team was referred to as "the roosters" (note the lower case "r") and other similar terms described other teams.

2. A devil was included in the seal on the cover of the yearbook in 1962.

3. In 1963, there is no mention of any "mascot" and the usual full roster of athletic teams competed and prospered – with no photographs of a mascot either in costume or on uniforms. This was true for all of the yearbooks that I reviewed from the early 1940s through the late 1960s.

4. The 1965 yearbook has one or two references to the "Golden Warriors" and the use of a symbol – the current warrior – in the cover seal was resumed in 1966.

5. All of the yearbooks devote substantial space to the school's athletic teams and the individual – especially senior – participants with little or no mention of "mascots."

During my two years at Andover High School, I was a member of the honor society, the orchestra and several clubs; I acted in the senior class play and I earned six varsity letters in three sports.

I remember the activities, my colleagues and teammates, and I remember that we were proud of our school and our achievements.

Michael A. Frishman
230 Andover St.

2 lanes at PA will be expensive

Editor,
Townsman:

In your article of March 23 with reference to the reducing of Andover's Main Street in front of Phillips Academy to two lanes: I wonder if the state and the town has considered the expenditure of approximately one-half million dollars to fund a very questionable project. The estimates have been quoted to be in the three to four thousand dollar range and since we see overruns as a common occurrence, the half-million figure is a very reasonable assumption.

First there is a question of funding the project for the benefit of a private, tax-exempt organization. If Phillips wants this project for the questionable safety of its students; should they not pay this themselves? I, as a taxpayer, dislike having to have my (and your) tax dollars used for unneeded construction.

Those of us who have frequently traveled through this

(Continued on page 40)

• CANCER MANAGEMENT CENTER/LINEAR ACCELERATOR/CHEMOTHERAPY • CHILDBIRTH/PARENTING PROGRAMS • MICROSURGERY • EPILEPSY INSTITUTE •

• NUCLEAR MEDICINE • EMERGENCY ROOM WALK IN • MOBILE LITHOTRIPSY • FAMILY-CENTERED MATERNITY/PRIVATE LDRP ROOMS • BREAST CARE CENTER

CENTER FOR BEHAVIORAL MEDICINE • SLEEP DISORDER CENTER • NUTRITION SERVICES • TUFTS UNIV. MEDICAL SCHOOL TEACHING AFFILIATION • SALEM WALK IN

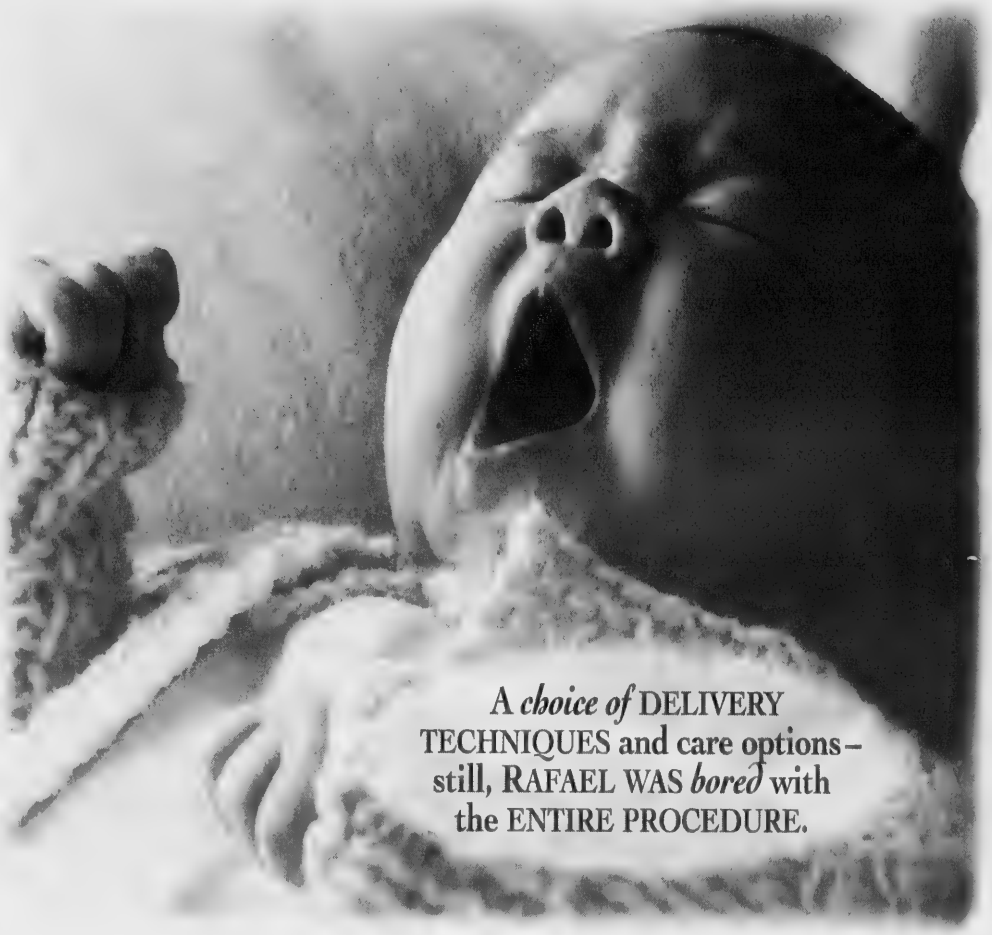

A *choice of* DELIVERY TECHNIQUES and care options – still, RAFAEL WAS *bored* with the ENTIRE PROCEDURE.

It was exactly the way Rafael liked it: comfortable, beautiful, with no problems. It's the way you'll like it, too, at The Birthing Center at Holy Family Hospital. We do all we can to make childbirth here as special and individual as possible for you *and your family*. We give you choices: in the way you deliver, in the care you receive. You get personal attention from the best doctors and nurses. Plus, we offer the area's only midwifery program—all within a state-of-the-art facility with private suites (some with Jacuzzis). Tired of impersonal hospitals? Call us at (508) 687-0156, ext. 2240, for a personal tour or a free information packet about The Birthing Center at Holy Family Hospital.

The Birthing Center at
Holy Family Hospital and Medical Center

70 East Street, Methuen, MA 01844-4597 (508) 687-0151 • Caritas Christi • A Catholic Health Care System • Member

• BLOOD DONOR CENTER • CARDIAC CATHETERIZATION/CARDIAC REHABILITATION • NEUROLOGY/NEUROSURGERY/MICROSTEREOTACTIC RADIOSURGERY •

LETTERS

Two lanes at Phillips

(Continued from page 39)

stretch of roadway know that the students look carefully when crossing, and it has only been once, or maybe twice that injuries have occurred to students. In those instances, the students were not paying attention or were in too much of a hurry to exercise caution, even though visibility is excellent in all directions. Reducing the roadway will never stop the kids from their own carelessness.

Recently the school did some major construction to underground pipes that caused tunneling under Main Street and the entire road excavation crossed directly in front of the school. A pedestrian tunnel could have been installed at that time, but it is a known fact that students would only use such a tunnel if convenient for them. They cross everywhere it is comfortable to cross.

Several less costly solutions are available to the town, the state and the academy. Parking slots along that stretch of Main Street would effectively reduce the roadway to one lane, and the school could certainly request their instructors and students to utilize that parking area. At present, those cars are parked on the side streets daily.

Strong roadway printing indicating 25 mph could be easily printed on the roadway ahead of the academy's area. Not expensive. Not one-half million dollars worth.

Flashing school lights have already been installed at both ends of Main Street and those certainly warn drivers of the school zone ahead. Leave them on all day long. Doesn't cost much.

A simple line striping indicating the path of travel for automobiles could be implemented. It is done all the time as every driver knows. At the very least, use traffic cones and jersey barriers to study the project for a reasonable period of time.

To my knowledge, the taxpayers have not been given the opportunity to voice their opinions in connection with this project.

We enjoy the academy, the students and the faculty and want them to be safe. Safety can be taught. We don't have to spend this kind of money to teach them. Give that money to the many very dangerous areas where accidents occur frequently. South Main Street in front of Phillips Academy is not one of them.

Donald Gardener
Andover

New blood on the School Committee

Editor, *Townsman:*

It is a new day. With last week's School Committee elections, we see a renewed opportunity to make the committee an open, responsive body serving the needs of all Andover students and the community at large.

I hope that all committee members will use this as a chance to set a new tone. It cannot be lost on anyone that one of the major "platforms" of both newly-elected committee members was communications.

While none of us will likely ever be happy with every decision our School Committee makes, we need to feel confident that all perspectives are being considered and that all views are being heard. I can understand the frustration of a School Committee which often hears parent protests on an issue when the issue has hit the press, often after many hours of discussion which the School Committee has put in on the subject. The solution is not to cut off that protest but to actively seek community input early in the process of any significant policy matter.

Many of us have noble goals of watching each School Committee meeting, but children's needs, work commitments or other unexpected distractions draw us away. I would respectfully suggest that the School Committee make a concerted effort to communicate the key items/policy matters it will discuss prior to each meeting. I believe a prominent box in the *Andover Townsman* stating the date, time and place of the next School Committee meeting with an "Items to be discussed..." would go far to keep the community informed and involved. The School Committee would have the benefit of knowing the community's feelings prior to making tentative or final decisions, and would likely save time by not having to reevaluate or justify a decision it had made.

One other hope I have for the future: that our School Committee will look to our educators, the trained professionals whom we hire, to make, or at the very least guide, most of the decisions which it has to make. We are blessed in this town with a talented and dedicated staff of teachers and administrators. If we cannot turn to them for their expertise and wisdom on educational matters, then where are we? Respect for, and communication with our educators is as important, if not more, than it is for the parents and the community at large.

Carol Baffi Dugan
71 Elm St.

Hanes Spring Sale
Now thru Saturday, April 15th

25% OFF
STOCK UP and SAVE!
At Courtney's Collections
Hours: Mon.-Sat. 9-5:30
MC, VISA Welcome
"Andover's Elegant Little Department Store"
39 Main Street / Andover / 475-8874

ACADEMY MANOR
ANDOVER
We extend our heartfelt thanks to all of our staff members at Academy Manor of Andover for their dedication to their work and our 174 Guests. The extra-special caring that you bring to your jobs each day was shown in the recent results of our Annual Recertification Survey - a deficiency-free survey! Congratulations!
David Solomont, N.H.A.
Owner/Senior Administrator
Natalie S. Ferruolo, N.H.A.
Administrator
"Celebrating our 20th year of caring!"
89 Morton Street • Andover

Police log

ARRESTS

Thursday, March 30 – At 2:22 a.m., Tuyen Twong Long, 33, of Lawrence, was arrested on Greenwood Road and charged with OUI (alcohol) and a red-light violation.

At 7:38 a.m., Eddy M. Lopez Jr., 18, of 230 Water St., Lawrence, was arrested on River Road and charged on Lawrence warrants for operating after suspension and with revoked plates.

At 1:54 a.m., police went to Greater Lawrence Technical School to talk to about a number of false fire alarms pulled recently at the school. Two students, 14 and 15 years old, will receive summonses to court to face charges.

At 8:41 p.m., Bienvenida Rosario-Diaz, 50, of Lawrence, was arrested on River Road and charged with refusing to give her name to a police officer and operating unlicensed.

Friday, March 31

At 10:23 a.m., a 16-year old girl was arrested at the Tech School and charged with being a runaway.

Saturday, April 1

At 7:42 a.m., officers reported being in pursuit of a car into Lawrence. Two men jumped out and fled on foot in the Mt. Vernon St., area, but were caught. Jose Rivera, 19, of Lawrence, was charged with operating to endanger, unautho-

(Continued on page 42)

OUR EASTER BUNNY BRINGS PIES!

Folks of all ages love the homemade taste of Mann's delicious pies. Made with 100% vegetable shortening and the best ingredients available they're great to top off Easter Dinner. Available in all your favorite flavors including lemon meringue and custard.

• APPLES SWEET & DELICIOUS • CIDER 100% NATURAL

MANN ORCHARDS
65 Pleasant Valley St., Methuen
683-0361 Across from Methuen Mall.
Open 7 Days 8 to 6

Service & Building in Your Area on a Regular Basis

Call your local pool people at **South Shore Gunite** for

SWIMMING POOLS
GUNITE 1-800-649-8080 VINYL

Restoration & Renovation

SOUTH SHORE GUNITE POOL & SPA, INC.

Financing Available
Serving New England

The Castlemania Auction Committee Wishes To Thank The Following Andover Businesses For Their Support ...

Castlemania

Accessories, Etc.	Camp Evergreen	Kaleidoscope
Andover Baseball School	Chocolate by Design	Kaps
Andover Basketball School	Coffee Connection	Learning Express
Andover Bookstore	Courtney's Collections	Mr. Whippy
Andover Gift Shop	Creative Gift Baskets	On the Nail
Andover Hockey Shop	Cristina's	Papa Gino's
Andover House of Carpets	Daher's	Pasta Villagio
Andover Inn	Dellaria Salon	Perfecto's
Andover Limousine	DCS	Perpetual Motion
Andover Liquors	Dr. Golf	Rolling Green Tennis Club
Andover Optical	Earth Food Store	Royal Discount Books
Andover Photo	Eighteen Elm Street	Santina's
Andover Police Dept.	Flowers by Steve	Silverado
Andover Soccer Camp	Ginny's	Sophistikid
Annie Dakota	Grassfields	Spinner's Pizza Parlor
Backstreet...Again	Ground Round	Strawberry Tree Gift Shop
Balloonatics	Hometown Seafood	TCI Cablevision
Bateson Enterprises	Imagine That Florist	The Write Place
Bertucci's	Indian Ridge Country Club	Vincenzo's
Bruegger's Bagel Bakery	Indian Ridge Tennis-Joe Habe	Whyte's Dry Cleaners
Butler's Pantry	John's Village Deli	Wildwood Nurseries



Family means Business.

For a description of our financial products and services for your business, call for a copy of our Corporate Services brochure in Haverhill at 374-1911, ext. 191 or in Lowell at 454-2722.

See our ad in the NYNEX Yellow Pages.

FAMILY BANK
153 Merrimack St., Haverhill, MA 01831 (508) 374-1911
45 Central St., Lowell, MA 01852 (508) 454-2722

Share your news!

Did a member of your family just celebrate a First Communion, Confirmation, Bar Mitzvah, Bat Mitzvah or Baptism? If so, for just $35 the Andover Townsman will publish his or her photo with a special message from family and/or friends.

Congratulations, Tiffany
on your
First Communion

Photo here

We are all proud of you and love you very much.
Love, Mom & Dad
Grandma & Grandpa

- Announcement size is 2¼" x 2".
- Cost is $35. Must be prepaid.
- Forms are available at the Townsman office.
- Deadline is Monday at 5 p.m.
- Photo may be picked up after announcement runs.

ANDOVER TOWNSMAN
33 Chestnut Street
Andover, Mass. 01810
508-475-1943

POLICE LOG

(Continued from page 41)

rized use of a vehicle, failure to stop for a police officer, possession of burglary tools and operating unlicensed. The second suspect, a 13-year-old Lawrence boy, was charged with unauthorized use of a vehicle and possession of burglary tools.

Sunday, April 2 – At 3:46 a.m., Jay Gallant, 22, of Lawrence, was arrested on North Street and charged with possession of a class-D substance (marijuana).

Monday, April 3 – At 1:42 a.m., John A. Driscoll, 52, of Seabrook, N.H., was arrested on River Road and charged with operating under the influence (alcohol), failure to stay in marked lanes and a red light violation.

At 10:16 a.m., a 15-year-old Andover girl was arrested at the High School and charged with being a runaway.

INCIDENTS

Wednesday, March 29 – At 5:58 p.m., a Mercury Circle resident reported a duck in the fireplace that had been there since Sunday. Wayne Nader, the animal control officer, arrived later, removed the duck and the water fowl flew off.

Sunday, April 2 – At 12:08 a.m., a large dummy was reported found under the Horn Bridge, at Andover and Central streets.

At 1:18 a.m., a 20-year-old Stirling Street woman reported being assaulted by a man at her home. The man had left for the night and the woman refused to treatment for her injuries. The woman was placed in protective custody for a couple of hours.

At 4:01 a.m., an officer reported being in pursuit of two cars on Route 495 north. A white Chevrolet Camaro exited at Merrimack Street, and a red Firebird was lost in Haverhill. The Firebird was found a short time later on Central Street in Haverhill. It had not yet been reported stolen.

Monday, April 3 – At 4:01 p.m., a Bridle Path Road mother reported a 2-year old daughter wandered off with a Dalmatian puppy. Several cruisers were dispatched, but the pair was found safe before police arrived.

ACCIDENTS

Wednesday, March 29 – At 7:09 a.m., an accident with minor injuries was reported near 155 Dascomb Road.

Thursday, March 30 – At 9:39 a.m., an accident was reported in the parking lot at the Senior Center on Whittier Court.

At 12:30 p.m., an accident was reported near 75 River Road, near the east side of Old River Road.

At 3:39 p.m., a two-car accident with injuries was reported near 500 S. Main St.

Monday, April 3 – At 7:50 a.m., an accident involving a town truck and a car was reported near 99 Shawsheen Road.

BREAKS

Wednesday, March 29 – At 7:59 a.m., a car break was reported at the Andover Marriott on Old River Road.

(Continued on page 43)

Carla Polizzotti Burns
100% Club

Carla is Your Key to Your Next Home...

"I'm committed to giving you professional service and getting results!"

RE/MAX Above the Crowd!

Andover / No. Andover
686-5300 ext.112

RE/MAX Preferred Inc.

Walk. Don't Walk.

The 14PZ
$349

The STX38
$1999

The 14PZ
with 5-hp engine, 21" cutting deck and rear bagger. Optional Tricycler® Mulching kit available.

STX38
with 38" cutting deck and 12.5-hp engine.

NOTHING RUNS LIKE A DEERE.®

SANDA EQUIPMENT SALES
222 Andover Street / Wilmington, MA 01887
(508) 694-9920



PENTUCKET MEDICAL ASSOCIATES, INC.
NORTH ANDOVER PEDIATRIC DEPARTMENT
KAREN R. BARNETT, MD / JOANNE V. BORLAND, MD
is pleased to announce that
ANN R. MCGRAVEY, MD
joined them in the practice of
PEDIATRICS
on March 13, 1995
The office is located at
203 Turnpike Street
North Andover, MA 01845
Appointments may be made by calling
(508) 685-8341
The practice is open to most insurances including
HMO BLUE, TUFTS ASSOCIATED HEALTH PLAN, and HARVARD COMMUNITY HEALTH PLAN

Homa's Skin Care

Day of Beauty
• Facial
• Manicure
• Pedicure
• Collegen Treatment
New Clients Only
$95.00
expires 5/31/95

10 minutes away from Andover Center

FREE with Facial
Get a FREE Manicure

Body Wrap 20% OFF
• Lose 4 to 14 inches • Diminishes Cellulite

170 Main St. / Williamsburg Park / Tewksbury / 858-0276

ARLENE'S OF SALISBURY
Fine Apparel for the Lovelier Woman
Sizes 12-60

Look for us at the Salisbury
GOLD'S GYM ANNUAL HEALTH FAIR
Saturday • April 8th • 10 a.m. to 3 p.m.
We'll be having a trunk show with the Danskin Sales Representative
20% OFF ALL ORDERS TAKEN THE DAY OF THE SHOW!

New Uniforms at Arlene's
Sizes 4-52

100 Elm Street, Rte. 110, Salisbury, MA 462-6444
Hours: Mon.-Sat. 9-5; Fri. 9-9; Sun. 12-5
Largest selection on the East Coast
NEW TV ROOM HANDICAP RAMP

LAKE STREET GARDEN CENTER
37 LAKE ST., SALEM, NEW HAMPSHIRE
PHONE 603-893-5858
ONE MILE FROM THE HONDA DEALER AT THE JCT. OF RTES. 28 & 111

HOURS
EVERY DAY
Sat. & Sun. 9 to5
Easter 9 to 1

EASTER PLANTS

Flowering Easter Baskets
Tulips • Lilies • Hydrangea's • Violets
Hyacinths • Daffodils Azaleas
• Regal Geraniums & Lots More!

TREES & SHRUBS
PRUNING SEMINAR
At: Lake St. Garden Center
On: Sat. April 8th - 10 AM

HARDY PERENNIALs
EXOTIC ORIENTAL POPPIES
PEONIES • IRIS
DAY LILIES • PANSIES
SPRING BULBS
DOUBLE BLOODROOT

IT'S TIME TO:
☞ PLANT
☞ FERTILIZE
☞ PRUNE
☞ SPRAY

BIRD BATHS

SEEDS & BULBS

BEAUTIFUL, SHOWY
MAGNOLIAS
LILACS
in all colors
DOGWOODS, FORSYTHIA, EARLY AZALEAS

PEAT MOSS
BARK MULCH
TOP SOIL

CRABGRASS PREVENTER
FERTILIZERS

POLICE LOG

(Continued from page 42)

At 7:21 p.m., a car break was reported at the Tage Inn on River Road.

Thursday, March 30 – At 10:01 p.m., a boom box was reported taken in a car break at Main Street Mobil, 14 N. Main St.

Friday, March 31 – At 7:44 a.m., a car phone was reported taken in a car break on Railroad Street.

Saturday, April 1 – At 7:48 a.m., a break into the building was reported at Bright Horizons day care center on New England Business Center Drive, off Old River Road. The break occurred overnight between 11 p.m. and 2 a.m., and computer equipment was reported missing.

Sunday, April 2 – At 9:52 p.m., a car break was reported on Balmoral Street.

THEFTS

Tuesday, March 28 – At 10:32 a.m., a portable phone was reported taken on Quail Run.

Wednesday, March 29 – At 5:36 p.m., a radiator grill was reported taken from a car at Greater Lawrence Technical School.

Thursday, March 30 – At 3:25 p.m., a theft of a tree was reported from in front of Old Town Hall.

At 5:58 p.m., a woman reported her leather coat taken from Grill 93.

At 8:04 p.m., a small dance bag was reported missing on Park Street.

Friday, March 31 – At 3:32 p.m., a man reported credit cards stolen while at the YMCA on Haverhill Street.

Saturday, April 1 – At 8:49 p.m., a theft that occurred at Andover Animal Hospital on March 20 was reported.

Sunday, April 2 – At 5:20 p.m., a street sign was reported taken from Greenbriar Circle.

VANDALISM

Tuesday, March 28 – At 7:23 p.m., a Hampton, N.H., motorist reported her car being egged on Lovejoy Road Saturday night.

Thursday, March 30 – At 11:46 a.m., damage to a car was reported on Chestnut Street.

Saturday, April 1 – At 6:17 p.m., damage done to a car a night earlier at Doherty Middle School was reported.

Sunday, April 2 – At 11:49 a.m., damage to a fence was reported on Rattlesnake Hill Road.

CAR THEFTS

Wednesday, March 29 – At 12:56 a.m., Lorianne Sheridan, 84 Poor St., reported someone had just stolen her 1988 Ford Mustang from her driveway and that her husband had been run over trying to stop the thieves. William Sheridan was knocked to the ground by the car as it backed out of the driveway, according to police. He was taken to Lawrence General Hospital where he was examined and released. The Mustang was recovered two hours later in Salem, N.H.

At 6:25 a.m., a stripped Ford Mustang reported stolen out of Salem, N.H., was recovered in the Municipal Maintenance lot on Red Spring Road.

At 8:19 a.m., a 1994 Ford Taurus was reported taken from a residence on Chestnut Street, adjacent to The Park. (The Taurus was recovered on April 1 in Dracut.)

Sunday, April 2 – At 2:35 p.m., a car was reported taken from Dunkin Donuts on North Main Street.

At 9:35 p.m., a 1991 Chevrolet Blazer was reported taken from a front yard on Arundel Street. (At 11:27 p.m., the owner of the Blazer spotted it in Lawrence and police recovered the vehicle for him.)

BROOKS SUMMER SCHOOL

19 95

For Students Entering Grades 7-12

Session I June 26 - July 21

Session II July 24 - August 18

Maximum Class Size of 8

Mathematics - Pre-Algebra through Pre-Calculus
- SSAT and SAT Preparation

English - Emphasis on Writing, Literary Analysis and Critical Thinking
- SSAT and SAT Preparation

For Information: CALL 686-6101 X4854

BROOKS SCHOOL

1160 Great Pond Road, North Andover, MA

Evening Hours Now Available

MICHEL LIRETTE MD, FRCS(c), FACOG

BOARD CERTIFIED OBSTETRICS AND GYNECOLOGY

16 YEARS EXPERIENCE IN PERSONALIZED CARE

MAIN OFFICE: 203 TURNPIKE ST. (RTE.114), SUITE 115,

NORTH ANDOVER 508-681-4505

MOST INSURANCES ACCEPTED

After many years our Peabody store is

CLOSING!

BETTER THAN AUCTION PRICES!!!

TABAK Oriental Rug

WE HAVE TO SELL EVERYTHING IN STORE

Est. 1960

Fine Persian KERMAN 10x14 ~~$8760~~ NOW $2490

✖ Will have HANDMADE Oriental Rugs from every rug producing country from 2x3 to Palace sizes.

✖ We have many Antique & Semi-Antique Rugs.

NOW... MAKE AN OFFER!

7% DISCOUNT with this COUPON

LAST DAYS!!!

NOW UP TO 80% OFF!

Daily 10-8PM

SUNDAY 11-6

TABAK Oriental Rug, Peabody, MA

Directly on Rt 1 North, between Lowell St. & Rt114

TEL: 508-535-8111

Major Credit Cards Cash Checks

LAST DAYS!! LAST DAYS!! LAST DAYS!! LAST DAYS!!

Call today for a free copy of this new video . . .

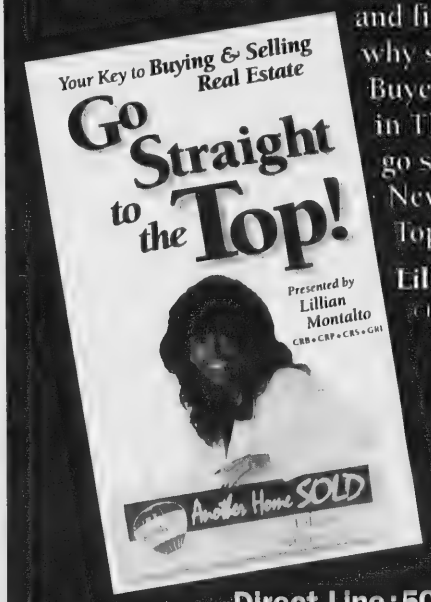

and find out why successful Buyers and Sellers in The Andovers go straight to New England's Top REALTOR®

Lillian Montalto

CRB • CRP • CRS • GRI

#1 RE/MAX REALTOR® in New England through 10/94

Direct Line: 508-687-6227

RE/MAX® PREFERRED Each Office Individually Owned & Operated 508/686-5300x110

ENTERTAINMENT CALENDAR

(Continued from page 16)

p.m., open to the public.

The Sad Tale of King Leerio, musical for children, featuring Andover resident Peter Young, presented by Steps Theater Company, at Arlington Regent Performing Arts Center, 7 Medford St., Arlington, $6; (617) 648-6001 or (617) 499-9580

Peter Young

Meet the Mystery Writers, featuring four area mystery writers, at Memorial Hall Library, Elm Square, 3 p.m., free.

Concert, performance by Stay All Night trio, at the library gallery, Northern Essex Community College, Elliott Way, Haverhill, 2 p.m., free; 374-3862.

Stamp exhibition, 11 a.m.-4 p.m., see entry under Saturday, April 8 for details.

Robert Frank, gallery talk by visiting scholar Ann Tucker, at Addison Gallery, Phillips Academy Main Street, 2 p.m., free and open to the public, 749-4007.



MONDAY, APRIL 10

Naum Panovski, director and writer, discussing the war in Bosnia, the victims and the arts, at Bentley Library, Northern Essex Community College, Elliott Way, Haverhill, 11:45 a.m.-1 p.m., free and open to the public; Judith Kamber 374-3955.



Naum Panovski

TUESDAY, APRIL 11

Health workshop, featuring Chris Stucchi, at Andover Family Chiropractic, 22 Andover St., 6:30 p.m., open to the public; 474-0836.

Technology workshop, featuring speaker Ken Kwajewski, at West Middle School PAC meeting, media center, Shawsheen Road, 7:30 p.m.

Flickering Flames, sponsored by the Morning Coffee Committee, featuring Peter Richardson and Ruth Sherwood, program on 18th- and 19-century lighting devices, at the Andover Historical Society, 97 Main St., free and open to the public; 475-2236.

THURSDAY, APRIL 13

Nancy Meirs, writer and poet, reading from her works, at Jane Cooke Runyon Alumni room, Hemingway Library, Bradford College, 320 S. Main St., Bradford, 8 p.m.; Perry Glasser 372-7161 Ext. 362.

Creative Living, featuring Gerry Morrissey, deputy commissioner of the Department of Mental Retardation, at the Lanam Club, 260 Main St.; call for times and ticket information, 470-3165 or 475-6470.

FRIDAY, APRIL 14

Kittie Mercer, exhibition of photographs, at Carl Youngman Gallery, Governor Dummer Academy, 1 Elm St., Byfield, opening reception 6-8 p.m., free; 465-1763.

ONGOING

Museums and Historic Homes

Andover Historical Society, 97 Main St.; *Gothic Revival: The Only Proper Style* through April 14, Monday-Saturday 9 a.m.-5 p.m., Wednesday until 8:30 p.m.; Amos Blanchard House and Barn Museum guided tours Monday-Saturday 1-3 p.m. and Wednesday, 5-8:30 p.m.; 475-2236.

Robert S. Peobody Museum of Archaeology, Main and Phillips streets, *Pecos Pueblo: Crossroads of Cultures*, exhibition features Native American society in Great Pueblo at Pecos, N.M., from 1300 to 1838, April 8 through Dec. 30; also, *Voices on Repatriation* and *Renewing Tradition: Modern Pueblo Pottery*, continuing exhibits featuring collections of Native American artifacts, free;

(Continued on page 45)

◀There will be an opening celebration tomorrow, Friday, at 5 p.m. as the Robert S. Peabody Museum of Archaeology, at Main and Phillips streets, presents *Pecos Pueblo: Crossroads of Cultures*, an exhibition that features Native American society in Great Pueblo at Pecos, N.M., from 1300 to 1838, April 8 through Dec. 30. Call 749-4490.

COMMONWEALTH OF MASSACHUSETTS
LAND COURT
DEPARTMENT OF
THE TRIAL COURT
(SEAL) Case No. 216451

To **SANDRA L. PADELLARO** and to all persons entitled to the benefit of the Soldiers' and Sailors' Civil Relief Act of 1940 as amended: COMMERCIAL CREDIT CORPORATION claiming to be the holder of a mortgage covering real property in Andover, (4 Linda Road) given by Sandra L. Padellaro to Plaintiff dated August 29, 1991 and recorded in Essex County (Northern District) Registry of Deeds in Book 3311, Page 291. has filed with said court a complaint for authority to foreclose said mortgage in the manner following: by entry and possession and exercise of power of sale.

If you are entitled to the benefits of the Soldiers' and Sailors' Civil Relief Act of 1940 as amended and you object to such foreclosure you or your attorney should file a written appearance and answer in said court at Boston on or before the 15th day of May 1995, or you may be forever barred from claiming that such foreclosure is invalid under said act.

Witness, ROBERT V. CAUCHON, Chief Justice of said Court this 29th day of March, 1995

Charles W. Trombly, Jr.
Recorder

April 6, 1995

Need a classified ad? Call 475-1943.

GALLERIE #40
.....THE HEALING GALLERY.
thirty-six washington street, haverhill, ma 01832
(across from Pedro /Diego's) (508) 521-0415
Multi-media Fine art, wellness & art books, HEALING WORKSHOPS, **meditation**, **TAROT**, magical boxes, stained glass, photography, **reiki healing**, decoupage, *jewelry*, **pottery** ... etc.

FREE HEATING OIL!
100 Gallons of Fuel Oil FREE with Burnham® V7 Boiler
24 HOUR EMERGENCY SERVICE
Residential & Commercial
MEMBER
A Customer Assistance Program of the BETTER BUSINESS BUREAU 1995-1996
Call your America's Home Heating Team contractor today to buy a Burnham V7 oil boiler and Burnham will send you a reimbursement check for 100 gallons of fuel oil
Burnham
CALL NOW for this LIMITED TIME OFFER!!!!
Lic. #022471 • Financing Available • Free Estimates • New Accounts Welcome
GRANT BURNER SERVICE
SALES • REPAIRS • INSTALLATIONS
Tewksbury, MA - 851-4637 / Lawrence, MA 681-8697
HOME HEATING TEAM Burnham

The Perfect Pick-up Artist.
The Hi-Vac® Walk Mower. Only From Snapper.
• Patented deck design literally vacuums clippings, leaves and debris off your lawn
• 6-speed on-the-go shifting
• Automotive-style differential makes tight turns a snap
• 5.5 HP engine with 25" steel deck
• Easily converts to mulching mower
SNAP-CREDIT
Buy Now. Pay Later.*
SNAPPER
Creating The Most Beautiful Places On Earth.
* See Your Snapper Dealer For Details
STs SEASONAL EQUIPMENT
Sales and Service
ROUTE 111
E. HAMPSTEAD, NH 03826
(603) 329-4233

BARK MULCH
Pine Red Hemlock Spruce
SCREENED LOAM
• Sand
• Stone
• Stone Dust
WE SPECIALIZE IN:
• Premium Quality
• Daily Deliveries
• No Minimum
• Courtesy & Service
ALFRED J. CAVALLARO, INC.
Landscape Contractors
475-2466

April Only!
Protect Your Landscape Investment
Environmentally safe, non-toxic, dormant oil spray controls insects that attack:
• Ornamentals
• Fruit Trees
• Evergreens
$45 Special for New Customers
Retelle tree corporation
P. O. Box 432
Andover, Massachusetts 01810
Call 475-0841 for information
Peter G. Retelle, Mass. Certified Arborist

ENTERTAINMENT CALENDAR LISTINGS

[continued from page 44]

Tuesday through Friday noon-5 p.m., Saturday 10 a.m.-1 p.m., closed holidays, 749-4490.

Lowell National Historic Park, ongoing programs:

Art of the Draftsman: 19th Century Plans and Drawings from the Proprietors of Locks and Canals through May 15; 1 to 4 p.m., at the Park's Boott Gallery, 400 Foot of John St., through May 16, free;

Lowell: The Industrial Revelation, multi-image slide show, Visitor Center at Market Mills, 246 Market St., 8:30 a.m.-5 p.m., free.

Suffolk Mill tour, working 19th century turbine and power loom, also, historic district walking tour, presented daily at the Visitor Center, 2:30 p.m., free;

Turn-of-the-century Trolley, trolley ride, schedules at the Visitor Center, Boott Mills and trolley platforms, free;

Working People exhibit, Visitor Center, Wednesday through Sunday, 9:30 a.m. to 4 p.m., free;

Boott Cotton Mills Museum, weave room and interactive exhibits, 400 Foot of John St., weekdays 9:30 a.m.-4 p.m., $3 adults, youths 6-16 $1, senior discount, children under 5 free; 970-5000.

Peabody Essex Museum, at East India Square, Salem, *Japanese Pictures of Japanese Life: The Book Arts of Takejiro Hasegawa*, Japanese art books exhibition, through May 15; 745-1876.

Art Exhibitions

Addison Gallery of American Art, at Phillips Academy, Chapel Avenue and Main Street, Tuesdays through Saturdays 10 a.m.-5 p.m., Sundays 1-5 p.m., closed Mondays and national holidays; free and open to the public; Duncan Will 749-4015. Ongoing exhibits:

Robert Frank: The Americans, exhibit includes the 84-image sequence edited by Robert Frank, chosen from more than 20,000 photographs recorded during two Guggenheim Foundation trips around America in 1955 and 1956, through July 9;

Canyon Suite, featuring 28 watercolors created by Georgia O'Keefe, from April 15 through June 11;

Positive Light, featuring photographs by teenagers with HIV, exhibited at the Steinback Theatre Gallery in George Washington Hall;

Masterworks from the Addison Collection, through July 31.

Lamont Gallery, *Cast of Six: Explorations in Plaster by Six Contemporary Sculptors*, at Phillips Exeter Academy, Exeter, N.H., through April 30; (603) 722-4311 Ext. 3461.

Kittie Mercer, exhibition of photographs, at Carl Youngman Gallery, Governor Dummer Academy, 1 Elm St., Byfield, Monday through Saturday, 9 a.m.-5 p.m., April 14 through May 8.; also opening reception on April 14, 6-8 p.m., 465-1763.

Modern European Prints, exhibition from the Arkansas Arts Center, in the atrium gallery, Northern Essex Community College, 45 Franklin St., Lawrence, Monday through Thursday 9 a.m. to 9 p.m., Friday, 9 a.m. to 5 p.m., through April 28.

Montserrat College of Art Gallery, *Millisecond to Millennia: The Art of Time*, through April 15, 23 Essex St., Beverly, 922-8222.

***Main Street* by Dorothy Piercy**, Ford's Coffee Shop mural, on view in the lobby of town offices; tote bags on sale at the Andover Historical Society to defray cost of restoration of Ford's Mural Fund, Andover Historical Society, 97 Main St.; 475-2236.

Authentic Italian Cuisine

VINCENZO'S Ristorante

where fine food and excellent service are both a vocation and a passion

Authentic Italian Cuisine

• EARLY DINING SPECIALS •

$10 OFF Any Entreé with purchase of second Entreé

$10 OFF Mon - Fri 5 - 6 PM Reservations Recommended

VINCENZO'S 12 Main Street Andover, MA 01810 (508) 475-7711

EXPIRES 5-5-95

M-F Lunch 11:30-2:30 • M-Sat Dinner 5-10 • Sunday 5-9

A New Restaurant in Andover

What a "Capital" Idea

The Upstairs Grill at Eighteen Elm Street

Featuring

Succulent Steaks • The Freshest Seafood

Rack of Lamb • Grilled Chicken

and Homemade Pastas

Choice of Potato or Rice • Oversized Salads included with Every Entree

All served by a staff who remembers your name

Join us for a "Capital" Experience

The Upstairs Grill

Grand Opening May 2nd

Call 470-1606 For Reservations

18 Elm Street

Andover, MA 01810

SPRING OVER TO NANTUCKET.



Escape from the cares of the world in just two hours. Nantucket Island in springtime awaits. Daffodils blanket the island. The beaches and harbor are serene. And restaurants, galleries and shops are open. This season, spring over to The Beachside on Nantucket where an island getaway is within reach.

MIDWEEK $119*

WEEKEND $149*

Includes two nights lodging, round trip ferry passenger tickets from Hyannis and dinner one evening at the Jared Coffin House Tap Room. Continental breakfast daily.

THE BEACHSIDE AT NANTUCKET

RESERVATIONS 800-322-4433

30 North Beach St., Nantucket, MA 02554

*Per person, double occupancy. Tax, gratuity & beverages not included. Based on availability. Valid April 14-May 25.

Fish Sticks

Make a night of it at Parkside Seafood Grill and Characters Bar & Grill! Parkside serves the area's best and most reasonably priced seafood entrees as well as the juiciest steaks in town. After dinner, walk over to Characters and enjoy a friendly game of pool, a game of darts or just relax and listen to your favorite Top 40 hits. Make tonight something to remember at Parkside Seafood Grill and Characters Bar & Grill, both conveniently located at the Boston Marriott Andover. And remember, our Easter celebration is coming up. Call the hotel for more information.

PARKSIDE Sea Grill

CHARACTERS bar & grill

123 Old River Road Andover, MA (508) 975-4000

SPORTS

Volleyball takes season opener over Newton South

By Rick Harrison

It wasn't easy, but the Andover High boys volleyball team hung on to edge Newton South 2-1 in the season-opening match for both teams on Monday at the Dunn Gymnasium.

The two-time defending North Alliance champion Golden Warriors won the first game, 15-10, Newton South tied it with a 15-12 victory in the second game, and Andover pulled it out with a 15-13 triumph in the deciding game.

"It was back and forth, a tight match from beginning to end," said Andover coach George Sullivan.

"The third game was tied 11-11 and 13-13 (after AHS led 11-8 and 13-11) before we finally scored the last two points to pull it out.

"This was a tough team to open with, especially considering all the distractions we've had with school construction, voting and a lighting problem in our gym. We haven't been able to practice as much as we'd like," said Sullivan.

Captain Tim Foley put together an outstanding season opener for Andover, finishing with 27-of-29 hitting, 18 kills, a perfect 13-for-13 serving, and 12-for-13 on serve-receive.

First-year player Matt Gibson made an auspicious debut as the senior basketball star was 18-for-19 hitting, with nine kills, and 7-for-7 serving.

"Matt came through with some hustling second and third efforts to keep points alive," said coach Sullivan.

Senior veteran Sean Croteau was 18-for-21 hitting with seven kills, and junior Joe Hogarty 18-for-22 hitting with seven kills.

Junior outside hitter Pat Hess contributed 8-for-11 hitting, with two kills, and 17-for-20 serving with one ace.

Senior Abdul Ortiz was 18-for-20 serving, with one ace, and he added three kills and strong back-row defense.

Rounding out the defensive leaders were seniors Greg Litchfield and Paul Krasnoo.

"Our passing improved from the Holliston Play Day last Saturday," said coach Sullivan. "And we only made six service errors in 85 serves.

Andover varsity softball pitches first game tomorrow

By Rick Harrison

Strength on the pitching mound, and defensively on the left side of the diamond, could be the keys that bring the 1995 Andover High varsity softball team what has become an all-too-elusive Eastern Mass. Tournament berth this spring.

Coach Ken Pellerin's Lady Warriors boast six returning starters from a team that finished 6-14 last year, winning six of its first 14 games before several key injuries hurt the team late in the season.

"Once again we're hoping to take the program to the next level," said sixth-year coach Pellerin. "Although one girl will do the majority of our pitching, we have never had three better pitchers on the team in the same year.

"The entire left side of the field is strong defensively, and if we hit better this season we'll be more competitive and should win enough games to climb over the hump.

"We have some speed on the bases, and several of the girls are smart runners.

"The freshman class is strong with a number of outstanding all-around athletes. I altered my philosophy this year by keeping four ninth graders and two sophomores with the varsity," said coach Pellerin, who greeted 35 candidates at the opening workout.

Bettyann Iannaccilli is the new junior varsity coach and Dick Loschi the new freshman coach.

Andover scrimmaged at Pentucket Regional in West Newbury last Friday, and the 20-game regular season opens tomorrow afternoon with a non-league home game against North Andover at the West Middle School field (3:30 p.m.). The Merrimack Valley Conference campaign kicks off next Wednesday against two-time reigning State Division II champ Wilmington High at Aprile Field in Wilmington.

Blank returns

Andover graduated five seniors last June including Captains Andrea Marino and Mindy Fox, Mandy Wilson, Jen Thomson and Amy Espindle.

Junior pitcher-outfielder Vanessa Blank, an All-Conference selection who led the team in hitting last year (.483) and registered all six wins on the mound, heads the group of veteran starters. Also among the half-dozen returners are the only seniors, shortstop-catcher Eileen Sweeney and catcher Aprille Canniff. Sweeney and Canniff are team captains, and Sweeney was an MVC Large School All-Star who finished the 1994 season hitting close to .400. Junior center fielder Sue Cookson, junior MVC All-Star third baseman Elaine Licata, and junior left fielder Meghan Lynch also started last spring. Junior outfielder Deana Gray is a returning letter winner.

"Vanessa has worked very hard on her pitching," said coach Pellerin. "She went to a couple camps last summer and she's throwing harder. She will pitch the majority of the varsity games, and we'll have Noelle (Blank) and Lynne (Mazza) switch off pitching every other JV game.

Completing the 13-player varsity squad are sophomore first baseman Jen Murnane, sophomore catcher Michelle Crispo, freshman pitcher-outfielder-second baseman Noelle Blank, freshman infielder-outfielder Kristi Keller, freshman first baseman Julie Litzenberger and freshman pitcher-outfielder Lynne Mazza.

Gibson and Danis play for 'Best 80' North team, Sunday

Andover High seniors Eric Danis and Matt Gibson have been chosen to play for the North team in the prestigious annual "Best 80" Games, co-sponsored by the Massachusetts Basketball Coaches Association and Reebok, scheduled for this Sunday, April 9, at Merrimack College.

The Best 80 brings together the top 80 senior basketball players from around the state, 40 boys and 40 girls, on eight 10-player teams representing the North, South, Central and West areas of Massachusetts.

The North boys will tip off against the South boys in the final game of the day at 2:30 p.m.The program begins with the North-South girls game at 9 a.m.

Danis and Gibson combined for 899 points this past season, with Danis scoring his 1,000th career point along the way, as Andover grabbed a share of its third straight Merrimack Valley Conference Large School Division title, won the Greater Lawrence Christmas Festival championship, and finished 16-6 overall.

Gibson has earned a full four-year basketball scholarship to Merrimack College.

Tennis teams aim to serve up championship seasons

By Rick Harrison

The faces change but the results remain the same. Year after year the Andover High boys and girls varsity tennis teams come, they see, and they conquer.

Both teams launch the season next Monday afternoon, April 10, with home matches against Wilmington at the AHS courts (3:30 p.m.). Haverhill also comes to town next Wednesday and the Warriors travel to Methuen on Friday.

Andover boys

Heading the list of 28 candidates are three veteran underclassmen. Junior Captain Mike Stein will move up from No. 2 to No. 1 singles, junior Captain Kurt Dahlstrand is expected to fill the No. 2 singles slot, and junior Andy Ravens could take over at No. 3 singles or may remain in doubles.

Returning lettermen expected to play mostly doubles this year are senior Scott Munroe (4-0 last year), juniors Mark Formichella (2-0 singles, 3-0 doubles), Jay Levine (1-0 singles, 5-0 doubles), Robbie Tharisayi (3-0 singles, 5-0 doubles) and sophomore Ross Fenton (5-0 doubles).

From the jv team are senior Chris Ouellette, juniors Joel Elzweig, Jeff Isenberg, Mike Wellikoff and sophomore Dave Sullivan. Sullivan teamed with Fenton at second doubles in one varsity match last year.

Also new to the varsity are juniors Scott Callanan and Gautam Guruparasad, sophomore Brian Yoon, and freshmen Dave Gutstein and Alan Hibino.

CASH
FOR USED CARS
CRAWFORDS
603-898-4063
20 cars under $1,000

DAN'S AUTO BODY
21 Years Serving The Andovers
FREE ESTIMATES
(508) 664-9954
COLLISION REPAIRS • FRAME REPAIRS
TOWING • AUTO GLASS
AWARD WINNING RESTORATIONS
Antique • Classic • Special Interest
209 Main Street, Route 28, North Reading, MA 01864
VISA
Deductible ?
Use Mastercard or Visa

AUTOMOTIVE DIRECTORY
NEW CAR DEALER
TOM MANZI DODGE
New & Used
CARS & TRUCKS
AAA Award Winning
Service & Parts
Serving You & Your Family In This Area For Over 30 Years
Cor. of Merrimack & So. Broadway
Lawrence, MA
683-9591

NEW CAR DEALER
CLARK
CHRYSLER-PLYMOUTH
273 South Union St.
Lawrence, Massachusetts
Open Evenings
688-6053

CASH PAID
Junk Cars & Trucks
UP TO $60.00
$$$$$$$$$$
Wing's Used Auto & Truck Parts
1678 Shawsheen St., Tewksbury
508-851-8100
508-657-7389
Installation of Parts

To Place
Auto Directory
Advertising
Please Call
Pauline At
The
Andover
Townsman
475-1943

HOMETOWN SEAFOOD
Please Stop in & See Our Excellent Selection of
FRESH SEAFOOD
cut daily on our premises
We also have prepared products and many seasonal specialties
LIVE LOBSTERS - We Ship
Chowders - Sandwiches
We are committed to your 100% satisfaction
15 Barnard St, Andover 475-7426

Tips'n Toes
a full service nail care salon
Park Street Village 470-2525
63 Park Street Andover, MA

Frames UNLIMITED
You name it ... we'll frame it.
Hours: Tues., Wed., Sat 10-5; Thurs & Fri. 10-8
–CLOSED SUNDAY AND MONDAY–
Shawsheen Plaza, ANDOVER 470-0432

THERESA (MANZI) AMORE
CERTIFIED HEARING AID CONSULTANT
• ALL IN THE EAR HEARING AID
FREE HEARING TEST
FREE HOUSE CALLS MADE
11 Chestnut St. ANDOVER 470-4500
101 Amesbury St. Rm. 108, LAWRENCE 682-4730

...so the big boys won't play ball with you...
BEFORE YOU BUY A NEW DODGE or Similar CHRYSLER-PLYMOUTH
SEE US ...
WE'LL PLAY BALL WITH YOU.
TOM MANZI Dodge
Rte. 28, South Lawrence
Corner of South Broadway and Merrimack St.
Parts & Service Depts. Now Open
Thursday 'til 8 p.m. • Saturday 9 a.m. - 1 p.m.
508-683-9591

Victorian Treats
•Handmade English Toffee
•Unique Gifts • Gift Baskets
68 Park Street
ANDOVER
475-5051

ELM STREET AUTOMOTIVE
9 Lupine Rd., Andover
475-5873
Complete Auto Repairing
FOREIGN CARS OUR SPECIALTY
24 Hr. Towing & Road Service

WHITE STREET
Paint & Wallpaper
Benjamin Moore PAINTS
• WHOLESALE
• COMMERCIAL
• ARCHITECTURAL
• INDUSTRIAL
15 Broadway, Lawrence
688-6078 683-8694
419 So. Broadway, Salem, NH
(603) 890-5345

Anastasia's Curtains and Gifts
Verticals, Mini Blinds, Duettes, Pleated Shades, Custom and Ready-Made Curtains, Collectibles, and many more gifts.
1215 Main St., Tewksbury
640-1580

ANDOVER PHOTO
EXPRESS COLOR PROCESSING
COLOR ENLARGEMENTS
B & W CUSTOM LAB
ALBUMS & FRAMES
PASSPORT PHOTOS
27 BARNARD STREET 475-1452

NO. ANDOVER AUTO BODY
374 OSGOOD ST., NO. ANDOVER
683-6000
Complete body and frame repairs on all foreign & domestic cars.
State licensed appraisers and insurance specialists
Our reputation speaks for itself!
State Reg. #227

BUSINESS PROFILES



From the left, Steve Martin and Joel Steinberg

Frames UNLIMITED

To serve you better, **Frames Unlimited** offers:

- Two full-time experienced, talented framers
- Framing for one or a hundred
- All work done on the premises – their fully equipped shop creates frames limited only by your imagination
- Quality above all – they believe in perfection
- Choice of over 300 different moldings – they stock over 8000 feet of wood moldings
- Framing for industry
- Meeting your deadlines
- Dry mounting (up to 48x96)
- A large selection of ready made frames
- Thousands of prints and posters to choose from
- Custom mirrors
- Local artist of the month program
- Canvas stretching
- Object framing
- Stretching needle art

The Artist of the Month program is very popular and enjoyed by everyone who happens by. The artist for April is Mary Ellen Cole and for May is Wilda Gerideau Squires.

Frames Unlimited has been serving the community since 1981. They are conveniently located in Shawsheen Plaza, Andover. Open Tues., Wed. and Sat. 10 a.m. to 5 p.m., Thurs. and Fri. 10 a.m. to 8 p.m. Closed Sun. and Mon. For any information, call (508) 470-0432.

Rosemary C. Bernal

ACE UPHOLSTERY
FOR ALL YOUR UPHOLSTERY NEEDS
NEW LOCATION:
280 Main St., Salem, N.H
(603) 894-6411

MAIN STREET Mobil
Sam Ameen Jr. • Master Technician Dennis "Doc" O'Carroll
Brake & Suspension Specialists
Car Care Network
• Nationwide Warranty
• Domestic & Foreign Vehicles
• Trained Technicians
Gas & Diesel Available 24 Hours A Day
14 N. Main St.
Andover 475-2566

Law Offices of
MEGAN S. CRYANS
• Free Initial Consultation
• General Practice of Law
• Divorce/Family Law
• Individual Bankruptcy
• Estate Planning and Probate
• Small Business Law
THE PROFESSIONAL CENTER
198 MASSACHUSETTS AVE., NO. ANDOVER
(508) 686-6668

All Types of Leather Repair
HEELS WHILE YOU WATCH
7 Bartlet St., Andover
474-9320
PAUL'S SHOE REPAIR
•ANDOVER, MA•
Expert Repair of Fine Footwear

24 HOUR
ANDOVER CAB CO.
Airport Service • Clean Modern Cabs
Courteous Drivers • Pkg. Delivery
WE'LL BE AT YOUR DOOR IN MINUTES 475-2888

AL & BOB A&B EXHAUST
Complete EXHAUST & MUFFLER SYSTEMS
• Foreign & Domestic • Custom Pipe Bending
• High Performance Systems
• Dual Exhaust • Brake Jobs - All Types
126 Main St., Rt. 28 & 62
North Reading, Bay #9
Across from Kitty's Restaurant 664-9525

DANCE SUPPLIES and COSTUMES
Methuen Mall
10% OFF WITH THIS AD (Exp. 4/30/95)
ANDOVER DANCE & COSTUME
475-5665 687-0443

New Bodies
by SlenderQuest
TONING AND TANNING SYSTEMS
• Wolff System™ Tanning Beds
• Massage • Nails
• Sea Clay Body Wraps
MESSINA'S SHP. PLAZA
109 MAIN ST., NO. ANDOVER 688-8040

ANDOVER PLUMBING & HEATING
We feature KOHLER elegance
And Also Install Complete
BATHS & KITCHENS
Repairs & Remodeling
475-5121 685-8383
P.O. Box 262, Andover
Lic. No. 6739

Design Lighting
AND ELECTRICAL SUPPLIES
COMPLETE RESIDENTIAL LIGHTING AND ELECTRICAL SUPPLIES
North Andover Mall
Rte. 114, No. Andover 794-1650

ANDOVER HOCKEY SHOP
Shawsheen Square 475-7474
• ALL SPORTS •
Lacrosse, Hockey, Baseball
Softball, Football, Basketball
TEAM SUPPLIES
HOURS: 10-6 DAILY
SAT. 9-5

TOWNE AUTO BODY
Collision Experts Insurance Specialist
Fast and Courteous Service
Isn't it time you dealt with friendly professionals.
Located at former Andover Auto Body location.
SHOP REG. # 2495 307 Clark St., No. Andover
975-8700

ANDOVER EARLY CHILDHOOD DEVELOPMENT CENTER
• Open 6:15 a.m. to 6:15 p.m.
• Summer Camp
• Sept. '94 Enrollment
• Limited Space
274 Lowell St. (133)
ANDOVER 475-9000

MASTERS SELF DEFENSE CENTERS
SHAOLIN KEMPO-KARATE FITNESS & SELF DEFENSE
Bruce Gonsalves, Chief Instructor
STUDIO 508-664-0256
246 Main Street
N. Reading, Ma 01864

ANDOVER MASSAGE THERAPY
Top Quality, Experienced Practitioners
474-4905
By Appt. Mon.-Sat. • Gift Certificates
relaxation massage • deep tissue • trigger point work

DEPOT HOUSE OF PIZZA
• PIZZAS • HOT OVEN GRINDERS
• SPAGHETTI • LASAGNA • SALAD
• SIDE ORDER • HOMEMADE DINNERS
• BEER & WINE
53 Essex St., Andover
475-0055

Nothing Runs Like a Deere
Authorized John Deere Dealer
SANDA EQUIPMENT SALES
222 Andover St., off Rte. 125, Wilmington (508) 694-9920

GEORGE M. LAMBROU STEVEN M. LAMBROU
HAVERHILL MOTORCARS, INC.
Fine Pre-Owned Vehicles
No Salesmen . . . No Managers
Deal Direct with the Owners!!
815 So. Main St. Rte. 125, Haverhill 521-7000

ADVANCED HAIR etc.
• New Management Team
• New Highly Trained Staff of Hair Stylists
STADIUM PLAZA - RTE. 114
160 Winthrop Ave., No. And./Law. Line
(508) 689-8554

1 FREE DINNER
Order 4 or more Dinner Entrees and get lesser priced dinner entree . . .
FREE WITH THIS AD Exp. April 30, 1995
PREPARED AT YOUR TEPPANYAKI TABLE in the FINEST JAPANESE TRADITION
• SUSHI & SASHIMI •
• KOREAN & JAPANESE CUISINE •
313 S. Broadway (Rte. 28) Lawrence
YOKOHAMA JAPANESE STEAKHOUSE
689-4047

475-1943
Puts You In The CLASSIFIEDS

Temna's HERB PHARM INC.
• Herbs and Nutrition
• Reflexology
• Iridology
• Vitamins and Minerals
• Classes - Herbs & Nutrition
23 Barnard St. Andover, MA 470-3372

McLay's Florist & Garden Center
"Expect only the best at McLays."
757 Turnpike St. N. Andover 683-3164

BRAND NAME CARPETING STARTING AT 2.99 SQ. YD.
MFG. SUG. RETAIL UP TO $30 SQ. YD.
BRING THIS AD and SAVE 10% OFF CARPETING
HURRY IN TODAY! SUPPLIES LIMITED
THE CARPET LIQUIDATOR
212 So. Main St., Rte. 114, Middleton
(508) 777-8081 OPEN 7 DAYS
Bring Rm. Measurements for 1 Stop Shopping
Installation Available Within 50 Mile Radius

BUSINESS PROFILES

Pauline Martin, stylist-director

Advanced Hair, etc.

Advanced Hair, etc. is a full service salon with a friendly, pleasant atmosphere. They are undergoing a fresh start with an efficient new management team that is most often described as "wonderful." The salon itself is being remodeled to reflect the new changes and emphasis.

Although the service is superb, prices remain reasonable at **Advanced Hair, etc.** Prices vary with the experience of the stylists (associate, master and director) who attend ongoing courses weekly to keep them abreast of the latest trends.

Advanced Hair, etc. caters to the customers and allows them to choose the services that best suit them. For example, they may save time and money by washing and drying their hair at home. Everyone is welcome to sit under hood dryers to dry hair at no extra charge.

Men, women and children are all welcome at **Advanced Hair, etc.** They offer complete hair care. Services available include blow cuts; casual cuts (wash and wear for minimum care); mustache and beard trim; various types of hairstyling and braiding; perms; coloring (color brite, low-lighting, highlighting, frosting, suntouched, glamour bath covers grey and special staining colors. They do corrective coloring to remedy disasters. Deep conditioning, reconstructing (for severely damaged hair) and scalp treatments are also available.

Other services offered are manicures, pedicures, parraphin bath for hands and feet and carefully monitored tanning for your health and beauty.

A large selection of the finest products are available in their retail store for all your hair needs. They include KMS, graham Webb, Back to Basics and Bodacious. Each month a 1/2 price sale in different product lines is offered. The second product purchased in the same product line (for the same or less price) costs 1/2 the original price.

Walk-ins are always welcome at **Advanced Hair, etc.** Gift certificates are available. Hours are Monday through Friday 9 a.m. to 9 p.m., Saturday 8 a.m. to 8 p.m. and Sunday 11 a.m. to 5 p.m. They are located at Stadium Plaza, 160 Winthrop Avenue (junction of 114 and 495), Lawrence.

Telephone: (508) 689-8554.

Rosemary C. Bernal

SPRING'S HERE!!
Have Your Cooling System Checked FREE
RADIATORS Used-Rebuilt-New
AT THE BEST PRICES IN TOWN Repair-Recore-Installation
FREE Thermostat & Gasket with Every New Radiator
ALSO: Brakes, Shocks, Exhausts & Repairs
COUTURE'S AUTO RADIATOR
51 Medford St. Lawrence 682-8109

AMERICAN GUTTER CLEANING
• Gutter Repairs • Gutter Screening
• Wooden Gutters Oiled • Chimney Caps
• Fully Insured • Free Estimates
GUTTERS & DOWNSPOUTS CLEANED & FLUSHED $35-$75
1-800-322-1920 851-6045

To Advertise Your Business On The BUSINESS PROFILES PAGES
Please Call: 475-1943
For Information.

PEKING GARDEN OF ANDOVER
OPEN KITCHEN
Chinese, Polynesian and Mandarin Cuisines
FAST FOOD & TAKE OUT
OPEN 7 DAYS A WEEK
36-36A PARK ST. ANDOVER
749-9919
749-9922

Bodyworks Auto Body, Etc.
1175 Turnpike St., North Andover
688-1961
BJ McElhiney, Owner
Gary Kalip, Foreman

The Curtain Gallery
40%-70% OFF
• HUNTER DOUGLAS • DUETTE SHADES
• VERTICALS • SIMPLICITY
• SYMPHONY SHADES • COMFORTEX
LAMINATED VERTICALS - CUSTOM
Free Measuring & Installation
90 MAIN ST. NORTH READING 664-3505

Sharkey's FLOOR COVERING
Linoleum * Carpet * Ceramic Tile
540 Main St. Tewksbury 640-1320

The Nailery
FULL SERVICE NAIL CARE SALON
10 Main St. Andover 470-4771

Lily Wong's
Cantonese, Szechuan & Polynesian Cuisine & Lounge
Luncheon Buffet
Mon. thru Sat. 5.95
Children 4.50
Catering - American & Chinese
(American food is for catering only)
Rte. 114, Middleton (508) 777-7200

TOWN OF ANDOVER

PLANNING BOARD

Notice is hereby given that a public hearing will be convened on Tuesday, April 25, 1995, at 8:30 p.m., in the Third Floor Conference Room, Town Office Building, Bartlet Street, on a petition of Dr. Charles F. McQuade for a Special Permit For a Change in Parking Space Requirements to allow for a dentist office at 10 Main Street (Barnard Building). The petition is on file in the Planning Department and may be examined between the hours of 8:30 a.m., and 4:30 p.m. Monday through Friday.

THE ANDOVER PLANNING BOARD

April 6 & 13, 1995

COMMONWEALTH OF MASSACHUSETTS THE TRIAL COURT THE PROBATE AND FAMILY COURT

36 Federal Street
Salem, Ma 01970
Essex Division
Docket No. 95P 0684-EP1

Estate of **JOSEPH ELWOOD SMELTZER, otherwise known as JOSEPH E. SMELTZER** late of Andover in the County of Essex.

NOTICE

A petition has been presented in the above-captioned matter praying that a certain instrument be probated purporting to be the last will of said deceased by ALLAN J. SMELTZER of Andover in the County of Essex praying that he be appointed executor thereof without giving a surety on his bond; and to the ATTORNEY GENERAL of said COMMONWEALTH.

If you desire to object to the allowance of said petition, you or your attorney should file a written appearance in said Court at Salem on or before 10:00 in the forenoon on April 24, 1995.

In addition you should file a written statement of objections to the petition, giving specific grounds therefore, within thirty (30) days after the return day (or such other time as the Court, on motion with notice to the petitioner, may allow) in accordance with Probate Rule 16.

Witness, Thaddeus Buczko, Esquire, First Justice of said Court at Salem, the twenty-third day of March in the year of our Lord one thousand nine hundred and ninety-five.

Julie Stiles Mauschak
Acting
Register of Probate

April 6, 1995

Gallery
UPHOLSTERING AND INTERIOR DECORATING
DRAPERIES • UPHOLSTERY
VERTICAL & MINI BLINDS
ANTIQUE RESTORATION
689-0454
Call today for a convenient, no obligation appointment.
Bob Silveira, Owner

AIRPORT SERVICE OUR SPECIALTY
NO STOPS - NO OTHER PASSENGERS
1 PASSENGER $35.00 EACH
Additional Passengers $5.00
DORAN INC. 470-3383

Li'l RED Schoolhouse
EARLY CHILDHOOD CENTER
• Preschool (2.9 - 5 yrs.)
• Private Kindergarten (9-3)
• Summer Enrichment Camp (5-14 yrs.)
1503 Andover St., Rte. 133, Tewksbury
West Andover Line 851-3220

CARI SKIN CARE CENTRE
Wholistic Beauty for Face and Body
For MEN and WOMEN
• Facials • Waxing
• Body Treatments • Lash Tint
• Anti-Stress Treatment • Reflexology
• Shiatsu • Pedi-Care
• Massage Therapy • Aromatherapy
451 Andover St., Suite 150
Rte. 114, North Andover
By Appointment 686-5050

GIANT Glass Co., Inc.
AUTO GLASS SPECIALISTS
Free Mobile Service
688-8211
1000 Osgood St., (Rte. 125) No. Andover

RADON DIAGNOSTIC SERVICES
Precise, reliable instruments give on-site results in minutes!
EPA Qualified Laboratory
The Surgeon General urges that all homes be tested. Isn't it time you assessed your radon health risk?
R. Rammacher
Andover, MA
794-3354

PARK Audi
The Merrimack Valley's Exclusive Porsche / Audi Dealer
222 Lowell St.
Lawrence
(508) 686-9743
Leasing European Delivery

PLAY IT AGAIN SPORTS
WE BUY AND SELL USED AND NEW SPORTS EQUIPMENT
• HOCKEY • SKI EQUIPMENT • GOLF • FOOTBALL
• WEIGHTS • ALL EQUIPMENT IN GOOD CONDITION
STADIUM PLAZA (Across from Showcase Cinema)
WINTHROP AVE., LAWRENCE 687-8084

SERVING THE MERRIMACK VALLEY SINCE 1937
Columbia AUTO SEAT COVERS
• SEAT COVERS • CONVERTIBLE TOPS
• CUSTOM INTERIORS • TRUCK BED COVERS
• CUSTOM CARPETS • HEADLINERS
• SIMULATED CONVERTIBLE TOPS • BURN HOLES REP.
SPECIALIZING IN: ANTIQUE INTERIOR RESTORATION
165 So. Broadway, Lawrence
683-2205 683-8408

TULLEY
SERVICE DEPT.
FREE OIL FILTER
With Every Oil Change
TULLEY BMW Hrs: Mon.-Fri. 7:30-5 Sat. 8-12noon
147 D.W. Hwy.
Nashua, N.H. (603) 888-2970
AD MUST BE PRESENTED FOR SERVICE

BUSINESS PROFILES



Leo Gravell

Andover Hockey Shop

Andover Hockey Shop wishes to thank their many customers for their support and patronage over the past 26 years of serving Andover and the Merrimack Valley's sporting goods needs. Loyal, satisfied customers and referrals have made this business a success. Their courteous service and reasonable prices have earned them a large clientele. Leo and Sandy Gravell are ready to assist the athletes in choosing appropriate equipment for their favorite sports.

Andover Hockey Shop has the largest selection of hockey equipment in the Merrimack Valley. They carry team uniforms for the entire area, protective equipment and a large selection of skates (C.C.M., Baurer, Micron and Graff). Ultra Wheels in-line roller blades, in sizes for the entire family, are specially priced at $99.95. C.C.M. hockey style in-line Reebok pump skates start at $199. These skates provide great exercise as well as a way to keep up skating skills. A full line of figure skates is available to suit every ability level from beginner to professional.

Although hockey is their specialty, they have equipment and uniforms for soccer, lacrosse, football, basketball, baseball, softball and cheerleading. They stock the largest selection of baseball, softball and little league bats in the Merrimack Valley. Kids Nike baseball shoes are $29.95 and aluminum bats start at $17.95.

Andover Hockey Shop is offering a spring special soccer package, including ball, Patrick shoes and guards for only $29.95.

Andover Hockey Shop is conveniently located at Shawsheen Square. They honor all major credit cards. Hours are Monday, Tuesday, Wednesday from 10 a.m. to 6 p.m., Thursday and Friday from 10 a.m. to 8 p.m. and Saturday from 9 a.m. to 5 p.m. and Sunday from noon to 5 p.m. Telephone: 475-7474.

Rosemary C. Bernal

Mobil Quick Lube
TUNEUPS, BRAKES, ETC.
BAILEY'S
WEST ANDOVER MOBIL
139 River Rd., Andover 687-1988 687-3967

Hamilton DECORATING CENTER, INC.
AND WALLPAPER OUTLET
PRATT & LAMBERT PAINTS
Rte. 125, Plaza 125, Plaistow, N.H. 03865
(603) 382-9214

Cosmo's
RESTAURANT & LOUNGE
SPECIALIZING IN GREEK FOOD
Fresh Seafood Daily
Try Maria's Roast Potatoes
940 Riverside Drive
Methuen 682-2330

Eastern DOOR
OVERHEAD • ROLLING • FIRE • SECURITY
DOCK SEALS & BUMPERS, OPERATORS, RADIO CONTROLS
Residential & Commercial, Installation & Service
Wayne Dalton
24 HR. EMERGENCY SERVICE
683-3158
Call for free estimate or visit our showroom at
45 South Canal St., Lawrence

DRISCOLL'S PACKAGE STORE
~ Serving Andover Since 1936 ~
FINE WINES, DOMESTIC & IMPORTED BEER & SPIRITS.
BEVERAGE CATERING, BARTENDERS & SERVERS
WE DELIVER - 475-1004
Corner of Bartlet & Barnard Sts.
Mon.-Sat. 9am-10pm; Sun. Noon-5pm

KID'S KAROUSEL
QUALITY NEW & RESALE CLOTHING
Names like Rothschild, Monsterwear, Carriage Boutique and Roosters.
Resale clothing, toys and furniture.
67 Water St.
North Andover 685-1616

Healing Hands
MASSAGE THERAPY
Shiatsu & Polarity
(508) 470-2772
Helen Rose

ADDISON TRAVEL
If Experience Counts...
Call Us!
475-7872
24 Chestnut St., Andover
(Corner of Main)

Sue Luby's
BodySense/Yoga
For: • Firmer, Slimmer Body
• Less Stress and Tension
• Increased Stamina
Call 475-4663

VCR REPAIR
BAYSTATE ELECTRONICS
TVs • CAMCORDERS • STEREOS
1875 Main St.
Tewksbury 851-3012

The DOWN UNDER SPORTS BAR and the Ye Loft and Ladle RESTAURANT
337 Essex St.
Lawrence 687-3933

TRADE-IN AND SAVE
RICHARD'S
5 FLOORS OF "HOME FURNISHINGS" SINCE 1949
25 WATER ST., LAWRENCE, MA.
686-3903
EVERYDAY SENIOR CITIZEN 10% DISCOUNT
OPEN Mon., Thurs. & Sat. 9-5 Tues. & Fri. 9-7
M/C, VISA, DISC. FREE DEL. & SET-UP

CLIFFORD JEWELERS
All Jewelry Repairs Done By Owner
RETAIL STORE:
109 Main St., No. Andover, MA
508-682-4653
CUSTOM REPAIR SHOP:
64 No. Broadway, Salem, NH
(across from Dodge Grain)
603-894-5755

To Advertise Your Business On The BUSINESS PROFILES Pages
Please Call: 475-1943

SCS Cleaning Systems, Inc.
"The Leader in Housecleaning"
Prices Start At $42.00 Per Visit
Housecleaning • Carpet Cleaning
Window Cleaning • Drapes & Upholstery
Call Today (603)894-5595

BELLY STUFFERS
America's Favorite All Beef Hot Dogs!
All Our Belly Stuffers are Steamed and 100% Kosher
Try Our Hot Air Cooked French Fries!
Bagels, Muffins, Croissants offered from Croissant du Jour - Baked fresh daily!
239 Winthrop • Rte. 114 • Lawrence
(Across from Friendly's) 689-0175

Dennis' Beauty Shoppe
200 Osgood St., No. Andover
683-2279

Ristorante Daniela
Fine Italian Cuisine & Cocktails
303 Main St., Rte. 28
North Reading 664-6100

NOMA
POWER EQUIPMENT
Tractors, Mowers, Chippers, Generators
ACCURATE EDGE LTD.
Sales, Service On All Makes
484 S. Broadway (28), Salem, NH
(603) 893-2213

LEGAL NOTICES

TOWN OF ANDOVER

PLANNING BOARD

Notice is hereby given that a public hearing will be convened on Tuesday, April 25, 1995, at 9:00 p.m., in the Third Floor Conference Room, Town Office Building, Bartlet Street, on a petition of 223 High Plain Road Realty Trust for a Special Permit to Remove/Regrade Earth Materials associated with a proposed 3 lot definitive subdivision plan entitled "Woodman Ridge" on property off High Plain road. The petiton is on file in the Planning Department and may be viewed between the hours of 8:30 a.m., and 4:30 p.m. Monday through Friday.

THE ANDOVER
PLANNING BOARD

April 6 & 13, 1995

COMMONWEALTH OF MASSACHUSETTS
THE TRIAL COURT
THE PROBATE AND FAMILY COURT
36 Federal Street
Salem, Ma 01970
Essex Division
Docket No. 95P 0685-EPI

Estate of **MARGARET S. SHERRY, otherwise known as MARGARET MATHESON SHERRY** late of Andover in the County of Essex.

NOTICE

A petition has been presented in the above-captioned matter praying that a certain instrument be probated purporting to be the last will of said deceased by LUCILLE ANN SOTER of Norton in the County of Bristol praying that she be appointed executrix thereof without giving a surety on her bond.

If you desire to object to the allowance of said petition, you or your attorney should file a written appearance in said Court at Salem on or before 10:00 in the forenoon on April 24, 1995.

In addition you should file a written statement of objections to the petition, giving specific grounds therefore, within thirty (30) days after the return day (or such other time as the Court, on motion with notice to the petitioner, may allow) in accordance with Probate Rule 16.

Witness, Thaddeus Buczko, Esquire, First Justice of said Court at Salem, the twenty-second day of March in the year of our Lord one thousand nine hundred and ninety-five.

Julie Stiles Matuschak
Asst.
Register of Probate

April 6, 1995

TOWN OF ANDOVER

PLANNING BOARD

Notice is hereby given that a public hearing will be convened on Tuesday, April 25, 1995, at 7:30 p.m., in the Third Floor Conference Room, Town Office Building, Bartlet Street, on a petition of Eisai Merrimack Valley Laboratories, Inc. for a Site Plan Special Permit to allow for the construction of a 92,000 square foot Clinical Production and Development Facility (in two phases) along with associated parking areas on Lot 2, 100 Federal Street (Woodland Park) off River Road. The petition is on file in the Planning Department and may be seen between the hours of 8:30 a.m., and 4:30 p.m., Monday through Friday.

THE ANDOVER
PLANNING BOARD

April 6 & 13, 1995

MORTGAGEE'S SALE OF REAL ESTATE

By virtue and in execution of a POWER OF SALE contained in a certain mortgage given by Keith A. Williams to The Resource Financial Group, Inc. dated April 18, 1990, recorded in Essex County (Northern District) Registry of Deeds in Book 3098 Page 110 of which mortgage the undersigned is the present holder by assignment, for breach of the conditions of said mortgage and for the purpose of foreclosing, the same will be sold at public auction at 10:00 A.M. on April 25, 1995 on the mortgaged premises at 186 High Street, Andover, Massachusetts 01810, all and singular the premises described in said mortgage.

TO WIT:

A certain parcel of land situated in Andover, Essex County, Massachusetts shown as Lot No. 2 on a Plan of Land entitled: "Plan of Land in Andover, Mass. as surveyed for Arthur Williams July 27, 1983, Andover Consultants, Inc." recorded with Essex North District Registry of Deeds as Plan No. 9235 and is more particularly bounded and described as follows

Easterly:	by High Street, 163.42 feet;
Southerly:	by land now or formerly of Marsian and Flashman, as shown on said plan, 249.00 feet;
Westerly:	by land now or formerly of Drobnic, as shown on said plan, 14.05 feet;
Northerly:	by land now or formerly of Drobnic, as shown on said plan, 93.00 feet;
Westerly:	by land now or formerly of Drobnic, as shown on said plan, 69.29 feet; and
Northerly:	by Lot 1, as shown on said plan, 199.56 feet.

Containing 22,687 square feet according to said plan.

The above described premises are hereby conveyed subject to a drain easement as shown on said plan.

For title reference, see deed recorded in Book 2910 Page 327.

The premises will be sold subject to any and all unpaid taxes, tax titles and other municipal taxes, assessments or liens, if any. Recording fees and documentary stamps will be paid by the buyer.

TERMS OF SALE:

Seven Thousand Dollars ($7,000.00) in cash or Certified or Bank Treasurer's or Cashier's Check will be required of the purchaser as a deposit at the time and place of sale and the balance within 20 days thereafter in cash or Certified or Bank Treasurer's or Cashier's check unless otherwise agreed in writing to be paid and delivered to Attorney Alton L. Horte, Jr., Cohan & Associates, 175 Derby Street, Unit 7, P.O. Box 409, Hingham, Massachusetts 02043 at which time the Mortgagee's deed under the Statutory Power of Sale, subject as aforesaid shall be delivered. The Mortgagee reserves the right to postpone the sale to a later date by public proclamation at the time and place appointed for the sale and to further postpone any adjourned sale by public proclamation at the time and place appointed for the adjourned sale.

In the event that the successful bidder at the foreclosure sale shall default in purchasing the within described property according to the terms of this Notice of Sale and/or the terms of the Memorandum of Sale executed at the time of the foreclosure then said deposit shall be retained by the Mortgagee as liquidated damages and in addition thereto the Mortgagee reserves the right to sell the property by foreclosure deed to the second highest bidder providing that said second highest bidder shall deposit with the Mortgagee's attorney, Alton L. Horte, Jr., Esquire, the amount of the required deposit as set forth herein within 3 business days after written notice of the default of the previous highest bidder. Title shall be conveyed to the second highest bidder in accordance with the terms of sale as previously described herein. All potential bidders are advised that the deed and other documents evidencing the sale should be recorded within 90 days of the date of the auction sale, in accordance with Massachusetts General Laws Chapter 244. Failure to record all required documents within 90 days of the sale may result in a defect in title to the premises. Failure of a bidder to obtain financing if any required to complete the sale shall not be grounds for recovery of any deposit paid at the auction sale. Other terms, if any, will be announced at the sale.

The Oxford Finance Companies,
Inc. also called Oxford Home
Equity Loan Co. also called
Oxford Home Equity Loan Co. of
Pennsylvania
(Present holder of said
Mortgage)
By David Heacock
Vice President

Alton L. Horte, Jr., Esq.
Cohan & Associates
175 Derby Street, Unit 7
P.O. Box 409
Hingham, MA 02043
Attorney for Mortgagee
(617) 749-8877

Land Court Case # 211828

March 30, April 6 & 13, 1995

MORTGAGEE'S SALE OF REAL ESTATE

By Virtue and in execution of the power of sale contained in a certain mortgage given by **RICHARD A. HODGMAN AND EUGENIE M. HODGMAN,** to ANDOVER SAVINGS BANK, dated **July 3, 1985**, and recorded with **Essex** County **(Northern District)** Registry of Deeds at Book **2001**, Page **50**, of which mortgage the undersigned is the present holder for breach of the conditions of said mortgage and for the purpose of foreclosing the same will be sold at Public Auction at **11:00 A.M.** on the **24th** day of **April** A.D., 1995, upon the mortgaged premises now known as **85 Shawsheen Road,** Andover, Massachusetts, all and singular the premises described in said mortgage

To Wit:

A certain parcel of land with the buildings thereon situated in said Andover, bounded and described as follows:

Commencing at a point on Shawsheen Road at land nor or late of Boutwell; thence running along said Boutswell land in a northerly direction four hundred thirty-six feet more or less to land now or formerly of the Abbie J.C. Smith Estate; thence turning and running North 36° 71' West along a stone wall and said land of the said Abbie J.C. Smith Estate thirty-seven and 8/10 feet to other land of said Smith Estate; thence turning and running along said other land of said Smith Estate South 55° West four hundred fifty-nine and 5/10 feet to Shawsheen Road; thence along said Shawsheen Road in an Easterly direction one hundred fifty-nine and 7/10 feet to the point of beginning. Containing 42,709 square feet more or less.

For title, see deed to Mortgagors herein from Harry A. Wright recorded in Northern Essex Registry of Deeds, Book 857, Page 510.

For authorization to foreclose see order of the Land Court in Andover Bank f/k/a Andover Savings Bank vs. **BARBARA E. HODGMAN** - Land Court Case No. **213488.**

TERMS OF SALE

Subject to and with the benefit of all restrictions, easements, improvements, outstanding tax titles, municipal or other public taxes, assessments, liens or claims in the nature of liens, and existing encumbrances of record created prior to the mortgage. Also subject to all tenancies and/or rights of parties in possession .

The highest bidder will be required to deposit THREE THOUSAND DOLLARS ($3,000.00) in cash, bank treasurer's check or certified check with no intervening endorsements at the time and place of the sale, and the balance of the purchase price shall be paid to the mortgagee in cash, by certified check or by bank cashier's check in or wjithin thirty (30) days from the date of sale at the Office of Michael E. Lombard, 23 Main Street, Andover, Massachusetts 01810. In the event the successful bidder fails to fulfill the agreements herein or in the relevant memorandum of sale contained, or fails to pay the purchase price at the appointed time and place, the deposit shall be forfeited and become the property of Andover Bank, f/k/a Andover Savings Bank. The undersigned Mortgagee reserves the right to reject any and all bids made at the foreclosure sale, to amend and change the terms of the sale by announcement made prior to foreclosure sale, and to continue the foreclosure sale to such subsequent date as the Mortgagee may deem advisable. In the event that the successful bidder(s) at said auction shall default in purchasing the within described real estate according to the terms of this Notice of Mortgagee's Sale of Real Estate and/or the terms of the Memorandum of Sale executed at the public auction, the Mortgagee reserves the right, at its election, to sell the mortgaged premises which are the subject of such default by foreclosure deed to the respective second highest bidder at said auction upon the same terms and conditions as described above. The successful bidder at the sale shall be required to sign a Memorandum of Sale at the time and place of sale containing the above terms and all other terms and conditions of the sale.

The description for the premises contained in said mortgage shall control in the event of a typographical error in this publication.

ANDOVER BANK, F/K/A
ANDOVER SAVINGS BANK
PRESENT HOLDER OF SAID MORTGAGE
BY THEIR ATTORNEY,
MICHAEL E. LOMBARD, ESQUIRE

Attorney for Mortgagee:
MICHAEL E. LOMBARD, ESQUIRE
23 MAIN STREET
ANDOVER, MA 01810
(508) 475-1518

March 23 & 30, April 6, 1995

LEGAL NOTICE

MORTGAGEE'S SALE OF REAL ESTATE

By virtue of and in execution of the Power of Sale contained in a certain mortgage given by RAYMOND S. CANNIFF and ELIZABETH A. CANNIFF to The Boston Five Cents Savings Bank,F.S.B., dated December 29, 1989, and recorded in Essex County (Northern District) Registry of Deeds in Book 3049, Page 85, of which mortgage Citizens Bank of Massachusetts, formerly known as The Boston Five Cents Savings Bank, F.S.B., is the present holder, for breach of conditions of said mortgage and for the purpose of foreclosing the same, the mortgaged property located at 439 North Main Street, Andover, Massachusetts, will be sold at a Public Auction at 11:00 A.M. on the 21st day of April, 1995, at the mortgaged property, more particularly described below, all and singular the premises described in said mortgage, to wit:

The land together with the buildings thereon, situated partly on North Main Street, Andover, Massachusetts, and partly on South Broadway, Lawrence, Massachusetts, and being shown as Lot 1 on a Plan entitled "Plan of Land in Andover and Lawrence, Massachusetts as surveyed for Ludger Gagne, surveyed by A.L. Galvagna, March 1961, Scale 1" = 20 ft., said Plan being recorded in the Northern Essex District Registry of Deeds as Plan No. 4276.

Said Lot 1 is more particularly bounded and described as follows:

NORTHERLY:	118.67 feet by a private way as shown on said Plan;
EASTERLY:	95.35 feet by Lot 2 as shown on said Plan;
SOUTHERLY:	115.62 feet by land now or once of Roland Roy; and
WESTERLY:	70.57 feet by North Main Street, and 27.47 feet by South Broadway, as shown on said Plan.

Containing 11,207 square feet according to said Plan.

Subject to and together with the benefit of a reservation contained in the Deed from Ludger Gagne and Cecile Gagne to Robert J. Wholley and Priscilla E. Wholley dated May 19, 1961 and recorded in Book 936, Page 269. Said reservation concerns the rights and duties of Ludger Gagne and Cecile Gagne, their heirs, and assignees concerning pipes for water or sewage which run under the adjacent lot 2 for the benefit of the subject premises.

The property will be sold subject to any and all unpaid tases and other encumbrances which may constitute a prior lien thereon, and will be conveyed subject to any easements, restrictions of record, tenancies and rights of redemption for unpaid federal taxes, if any, as shall, notwithstanding this provision, constitute valid liens or encumbrances thereon after said sale.

Terms of the Sale: Cash, cashier's or certified check in the sum of $5,000.00 as a deposit must be shown at the time and place of the sale in order to qualify as a bidder and will be required to be paid as a deposit by the successful bidder; successful bidder to sign written Memorandum of Sale upon acceptance of bid; balance of purchase price payable in cash or current funds in thirty (30) days from the date of the sale at the offices of mortgagee's attorney, Partridge, Snow & Hahn, 180 South Main Street, Providence, RI 02903 or such other time as may be designated by mortgagee. The description for the property contained in said mortgage shall control in the event of a typographical error in this publication.

Other terms to be announced at the sale.

Citizens Bank of Massachusetts
f/k/a The Boston Five Cents
Savings Bank, F.S.B.
Present holder of said mortgage

By its Attorneys

Partridge, Snow & Hahn
180 South Main Street
Providence, RI 02903
(401) 861-8200

March 23 & 30, April 6, 1995

Recycle

DO YOU HAVE an item or items that you no longer need, but that would be useful to someone else, something you'd be willing to give away if someone would come get it? For instance: boxes, storm windows, a child's bicycle, cardboard boxes, an old set of dishes. You can list your recyclable items in the Townsman's newest classified section: "RECYCLE". (FREE of charge!) It's a way to clean up your place while acknowledging the world is running out of landfill space
Simply write us listing your recyclables and we'll print them in the paper. No phone calls please.

DOG RUN- 10'x20', cyclone fence. Call **470-4727.**

ONE 20" Lasko intake/ exhaust window fan. One 10" Lasko reversable window fan. Twelve 8-track tapes. One Amana room air conditioner. One room air freshner. Call **475-2213.**

Special Notices

ADVERTISE...IT WORKS! Your service listed here puts you in touch with thousands of interested readers. Call our Classified Department at **475-1943.** Deadline for placing ads is Tuesday at noon. Any cancellations must be made by Monday at 5pm.

OUTDOOR RECREATIONAL PROGRAMS
Jim Loscutoff's Camp Evergreen- Vacation/after school/summer programs. 33 years experience. Creative outdoor and indoor recreation for children. Transportation available. Andover. **475-2502.**

Entertainment

FORMER BOSTON PIANIST- Available for background dinner music for private parties, weddings and functions. Sophisticated repertoire. Gershwin to Garland. **475-8474.**

GREAT GIFT IDEA! DINNER PACKAGE
Celebrate w/Black Tie Limousine. Includes dinner for two in Boston, 4/hrs. limousine service, complimentary champagne. Entire package $169. **686-9990; 1-800-624-9990.**

JIMBO Z. KLOWN, R.C. Available birthdays/any occasion. Physical comedy/-magic (live animals!) balloon sculpture/face painting. Audience participation. Great rates! **508-374-4418.**

PARTY HELPER. Let us help you with your next party. We help set-up, clean-up, serve and much more. So enjoy your next party. Call Sue at **603-595-2642.**

Alterations

ANDOVER TAILORING. Quality alterations. Men's, Women's and Children's. Call **475-1447.** Tuesday-Friday, 8-5; Sat. 8-3.

Health & Beauty

AT YOUR FINGERTIPS Licensed professional manicurist, your home or mine. Children's and bridal parties a specialty. Tips, wraps, overlays, pedicures. Call Elizabeth **686-2569.**

TREAT YOURSELF TO a free facial or makeover. State of the art skin care and cosmetics. Call Tracy at **686-5647.**

UNHAPPY WITH YOUR skin or tired of the skin care line your'e using? Let me do a skin analysis with Finelle's exclusive skin scan, worth $100, complimentary to you. Finelle's skin care line stands out from all the rest and I'll show you why. Win an all expense paid trip to Hawaii. To book an appointment call Carol Hawkins **475-4546.**

Lost & Found

FOUND KEYS FOR Ford and GM car on plain key ring. Corner of Wellington and Bailey Road. **683-3474.**

LOST CAT in vicinity of Abbott Bridge Road. Brownish gray tiger with white paws and chest. Please call **475-3004.**

TWO BASKETBALLS FOUND found at Ballardvale Rec. park. **474-9236.**

Business Services

RESUME $15., Typing service, German translations. Multi-service agency. Phone/fax: **508-521-3974.**

Services Offered

A DEPENDABLE WOMAN will cook meals or iron, one morning/afternoon, in your home. References. Call **683-1254** leave message.

A DUMP TRUCK for hire. ATTICS, CELLARS, YARDS CLEANED for a reasonable price. Prompt, reliable service. Call Jim at **685-1302.**

A M-P M DUMP TRUCK. Services. You call, we haul. We clean out attics, cellars, garages, etc. Fast service. Low prices. Fully insured. Call to schedule your spring cleanouts. Established 1975. **688-7102.**

ANNOUNCE YOUR NEW LIFE. Bridal showers, wedding invitations, wedding programs, birth announcements, envelopes & stationary. All personally designed & hand lettered by graphic designer Ned Williams. Portfolio available. **475-2540.**

BABYSITTER- ELDERLY CARE- person available 4 days per week, between hours of 10am-4pm, nights between 8pm.-8am. References available. **475-9222.** Call Mon.-Fri., 8am.-6pm.

BASEMENT WATERPROOFING- Written transferable guarantees. Free estimates. Lic. #043402. Call G. Spaulding Co. at **508-374-0662.**

CALLIGRAPHY WITH A CREATIVE TOUCH. DISTINCTIVE CALLIGRAPHY for addressed envelopes, place cards, certificates. PERSONALIZED STATIONERY & GIFTS for adults and children. INVITATIONS: wedding bridal/baby showers, Christenings, birthday/anniversary, Bar/Bat Mitzvahs. Rehearsal dinner. Birth/engagement announcements. Exciting graduation invitations/ announcements. Album Invitations discounted. Distinctive, Unique & Personally Designed especially for you. THE WRITE PLACE on the porch at 10 Essex Street, Andover. Tues.-Fri. 10:30-5:00; Sat. 10:30-4:00. **474-4645.**

CLEAN-UP, CLEANOUT, garages, attics, cellars, yards. Call Todd or Jim **475-4466.**

DO YOU OWN a computer? I do hardware or software consulting, installation, troubleshooting or training in the comfort of your own home. REASONABLE RATES. **475-7307.**

ELEGANT WEDDING CALLIGRAPHY and scrolls. Call Susan, experienced calligrapher. **470-0218.**

RAY BOURQUE PAINTING & CARPENTRY. Licensed and insured. Free evaluation. Call **475-7048.**

RECENT ANDOVER RESIDENTS now retired to Florida, looking to housesit for the summer season. Call **1-407-364-8703.**

SELLERS REPRESENTATIVE: I will coordinate all the activities associated with selling your home. Market analysis, Real Estate Agency, moving, packing, removing debris, and other services as needed. Call for consultation. **475-0596.**

TYPING: ACCURACY, spelling guaranteed! Word processing, transcription. Resumes. Call **475-1665.**

Consulting Service

HOUSE PLANS, additions and alterations to suit you and your local building official. For free initial consultation call **508-745-5975.** Mass. Registered Architect.

Tree Service

AAA NATURAL TREE & LANDSCAPE. Massachusetts certified arborist. Locally owned and operated. Fully insured. Highest quality. **475-5411.**

ANDOVER'S FINEST TREE and landscaping. All tree work done. **474-0661.**

JP TREE SERVICE- specializing in tree removals, ornamental pruning, safety trimming. Insured. Free estimates. Call **475-1483.**

TREE REMOVAL, Brush Chipping, Land Clearing, Cleanups/hauling. Call **685-6788.**

TREE WORK. Stumps ground out. Brush chipping and yard debris hauled. Firewood sold. Free estimates. **1-603-329-5320** or **470-1328.**

Decorating Service

CUSTOM DRAPERIES: Swag and jabots, pinch pleated drapes, balloon shades, valances, roller shades etc. Your fabric. Installation included. Sarah **470-3234.**

CUSTOM MADE DRAPERIES, slip covers, top treatments and accessories. Over 20 years experience. Excellent workmanship. **685-5531.** Bunny or Diane.

CUSTOM MADE SLIP Covers. Pin fitted to your set. Your own fabric. Call **685-2229.**

FURNITURE REFINISHING, repair and restoration. High quality work. Attractive rates. Fully insured. Call Warren at **686-0842,** North Andover.

LINDA'S CUSTOM DRAPERIES. Custom-made window treatments and accessories. Alterations and repairs. Reasonable prices. Call for a free estimate **689-2592.**

WINDOW TREATMENTS AND PILLOWS made with your fabric to compliment your lifestyle and decorations. Free estimates. Call Pat Vanderpot **459-0360.**

Handyman Service

AAA HANDYMAN SERVICES. Don't have time to do those large or small household repairs? Call us for prompt service and reasonable rates. **474-9373.**

ALL ODD JOBS. Dump runs, yard, leaf removal, cellar, gutters, attics cleaned. Best prices, excellent references. Call Jack at **508-521-0445.**

HANDYMAN AVAILABLE FOR home repairs. Call Lawson's Home Repair Service **508-664-2406.**

HANDYMAN, CARPENTRY, PAINTING, roof leaks, gutter cleaning, regrouting bathroom showers, jobs too small for contractors. Insured. **617-662-0723.**

THE VALE HANDYMAN: Your one stop for repairs. Screenhouses, decks, carpentry, brick walkways, patios, painting- indoor/-outdoor, wallpapering. Lic. #058631. Free estimates. Call Doug **475-0140.**

Carpentry Service

#SMALL REPAIRS CARPENTRY HOME IMPROVEMENT#
Interior or exterior repair or replace doors, windows, bookshelves, bathrooms, kitchens, etc. Mass. licensed and insured. Robert A. Brown, General Contractor
475-1958

A MASTER CRAFTSMAN Carpentry, custom cabinets, kitchens, baths, bookcases. Jeff Berk Inc. License #115595. Refs. & Ins. **508-521-0709.**

ABILITY CARPENTER- specializing in small additions, decks, play rooms, ceramic tile, repair and installation. License #040056. **603-894-5467.**

ALLEN CONSTRUCTION: BUILDING, remodeling, roofing, siding, and other home improvements professionally done. Licensed, registered (#109740), and insured. Quality work at competitive prices. Free estimates.Call **682-4962.**

AN HONEST & RELIABLE Carpenter/Contractor. All phases of residential construction and repair. Licensed. Insured. References. Free estimates. Superior Const. Andover. **1-800-244-1330.**

BOB'S CARPENTRY SERVICE. Fast, friendly service. Free estimates. Call **682-7443.**

CARPENTRY, decks and finish work. Painting interiors and exterior. Call **470-8959.**

CHRIS'S REMODELING- Commercial/residential. General Carpentry. VINYL REPLACEMENT WINDOWS/GUTTERS. Roofing and siding. Deleading. Drywall. Emergency maintenance service. No job too small. Licensed and insured. For free estimate call **508-372-3907.**

CUSTOM CRAFT CONSTRUCTION & REMODELING. Years of experience and high quality workmanship, Kitchens, Bathrooms, Custom Cabinets & Bookcases, Interior & Exterior Painting, Decks, Porches and more. To schedule a free estimate please call **508-470-3525.**

DEVERSIFIED BUILDERS. All types of Building and Remodeling. 25 years experience. Free estimates. Call Jim at **508-372-2415.**

HOME IMPROVEMENTS: Finish carpentry, built-in cabinets, bookcases, entertainment centers, fireplace mantels and paneled walls. License and references. Call Robert Wilkie **470-1269.**

PAUL A. HIMMER Additions, renovations, decks, window replacements, interior and exterior repairs. Licensed/insured. 25 years experience building and remodeling. **475-0810.**

SLOAN CONSTRUCTION formerly of "This Old House". A full service company. 20 years experience. Call **603-898-1771.**

TWENTY YEARS EXPERIENCE in Decks, Kitchens, Baths and Replacement Windows. Call **508-374-4591.**

Windows/Doors

STAINED GLASS WINDOWS custom made and repaired. Call Jayne Roy **975-1222.**

Roofing

ROOFING & ADDITIONS. Old work specialty. 28 years experience. Free estimates. Fully insured. Call **667-0085.**

RICH ROOFING CO. Fully insured, Mass. Builders license #019939, Mass. Home Improvement Contractors Registration #112998. Free estimates. **588-3938.**

ROOFING- Exterior restorations. Slate and Copper work, wood siding, porches and decks. Moore paints. Call Lou, Dracut, MA **508-454-8825.**

Paving & Excavation

PHIL FARMER GENERAL CONTRACTING
Excavation and landscaping. Loam and bark mulch. Fully insured. Call **508-858-0022.**

Disposal Service

BARRY'S REMOVAL & Disposal. Cellars, attics, yards cleaned out, appliances, furniture, oil tanks, boilers removed. 24 hour service. Licensed and insured. Bonded. John **1-617-246-7762.**

TRASH REMOVAL: Cellars, attics, demolition work. Will haul anything. Will do spring cleanups. Fresh farm loam $10 per yard. Call **681-9323.**

Masonry Service

BRICK WORK- Cement Work, Stairs, Walks, Walls. All size jobs. Free estimates. Excellent Andover references. Call Tony at **681-7701.**

PAUL DRISCOLL MASONRY. Brick, block, stone, chimneys. Restoration specialist. Fully insured. Free estimates. Call **1-800-927-4259.**

Moving Service

A GLOBAL AGENT-MARK'S MOVING & STORAGE. Guaranteed pricing. Local, long distance, International. Licensed. Bonded. Free quote. **1-800-966-6275.**

DISCOUNT MOVING RATES. Pick-up truck available 7 days. Household, appliances, store deliveries. No job too small. Experienced, friendly, dependable. **685-6517.**

HAUL ALL MOVER. The best and cheapest in town. Lic./Insured. 24/hours. Our movers and service can't be beat. $7.00 off for mentioning this ad. **617-322-1679.**

Locksmiths

MATT'S LOCKSMITH SERVICE- Locks replaced, new installations, rekeying and master keying. Servicing homes and businesses. Quality work guaranteed. **685-8072.**

Floor Refinishing

ALL WOOD FLOORS installed, sanded and refinished. Free estimates. Best prices. 10 years experience. WITKUM FLOORING **681-0826.**

ANDOVER FLOOR SANDING AND Refinishing. Free estimates. Lowest prices. Work guaranteed. Call **470-1614.**

DAKK & C. FLOORING: Hardwood floors sanded, refinished and installed. WE'LL APPLY A 3RD COAT OF POLYURETHANE FREE!! References upon request. 18 years experience. FREE ESTIMATES. **688-7845.**

G & P FLOORING CO. Old floors sanded and finished. Made like new. Call **1-603-893-0222** or **682-1485.**

WILSON HARDWOOD FLOORS, INC. Installed, sanded, refinished. Now accepting MC/Visa. Free estimates. Call Ron **508-777-1182.**

Plastering/Drywall

B.C. & SONS- Cracked plaster? Drywall it! 25 years experience. Fully insured. Call **1-800-615-8314** or **508-373-3008.**

Plumbing/Heating

A QUALITY JOB Plumbing, heating and gas. Residential and commercial. No job too small! Free estimates. Master #9560. Call Bill **508-372-2080; 683-3596.**

A-1 GENERAL PLUMBING REPAIR and/or replace faucets, toilets, valves, water heaters, sinks, drain problems, etc. Small jobs a specialty. Bob Lynn Plumbing and Heating. **$10off** w/this ad. License #23220. **508-658-2099.**

WATERWORKS- Plumbing, heating, drain cleaning (guaranteed), gas fitting. Free estimates. Reliable. #23264. Call Jim **685-3810.**

Electrical Services

MASTER ELECTRICIAN. All types of work. Residential/commercial. Free estimates. 20 years experience. Fully insured. License #14363A. Call Jay **687-2018.**

Power Washing

POWERWASHING Free estimates. Call **475-1876.**

Painting & Papering

A-1 DECORATING SERVICE. Fine painting and paper hanging. 30 years local experience. No job too small. Call **475-1958.**

ANDOVER VILLAGE PAINTING CO.- Fine interior painting. Quality assured: local references. Competitive rates. Free estimates. Mark Souza (North Andover) **685-6994.**

BOB & MIREILLE for your interior painting, wallcovering, staining, varnishing. 18 years experience. Excellent workmanship. Free estimates. Please call **687-1378.**

CHRIS'S PAINTING- exterior, interior and paper hanging. Neat, excellent local references. Fully insured. For estimate call Chris **685-4890.**

EXTERIOR PAINTING and staining. Reasonable rates, insured, free estimates. Quality workmanship. References, 20 years experience. **475-9092.**

Painting & Papering

EXTERIOR PAINTING/-STAINING- Now scheduling for exterior painting where service and quality are second to none. JAMES FISCHER PAINTING **475-1876.** Free estimates.

EXTERIOR/ INTERIOR HOUSEPAINTING and minor repairs. References available. Call Mike **508-453-3581.**

F.D. ROCHA AND COMPANY. Painters, decorators, paper hangers. Neat, professional work. Established for over 40 years. Fully insured. Reasonable rates. Call **508-452-7614.**

HOUSE PAINTING schedule now for spring or summer, don't wait. Local references. Free estimates. Quality work. Call David Lynch **470-0254.**

INTERIOR - EXTERIOR PAINTING, Wallpapering, sponge painting and stencilling. Quality work, reasonable prices. Free estimates. Call Paul **475-6495** or Bob **470-1822.**

INSIDE-OUT CONSTRUCTION Call now for spring discount prices. Salem NH. **1-800-254-2313.**

INTERIOR PAINTING and Wallpapering. Free estimates. Call John Thomson **470-0037.**

INTERIOR-EXTERIOR PAINTING, CARPENTRY. Roofs, decks, additions. No job too small. Quality, referenced work. 20/yrs. experience. Call ROB LEITSCHUH **475-8909** for free consultation.

LACHAPEL'S INTERIOR WALLCOVERING. Professional woman graduate of U.S. School of Professional Paper Hanging. 12 years paperhanging/painting experience. Call Celeste **508-458-3052.** References available.

NORTH SHORE PAINTING CO.: Painting and staining. Pressure washing and mildew removal. Fully insured. Licensed. References. "Put professionalism to work for you." For a free estimate call **1-800-564-4016.**

JIM FOWLER'S PAINTING. Interior/exterior. Fully insured, 20 years experience. Local references. Call **475-9937.**

PAINTER- Interior/exterior. Clean, Courteous, Efficient. 25 years experience. Many references. Call Frank **475-0875.**

PAINTING- Interior/exterior. Careful, conscientious work fully guaranteed. You must be fully satisfied before you pay. References. Free estimates. Insured. Reasonable rates. Call Peter at **686-7638.**

QUALITY PAINTING and Wallpapering. Interior and exterior. Free estimates. Ten years experience. Call Bruce McFarland at **1-508-927-6238.**

WHITEWORKS PAINTING and PAPERHANGING CO. Reading, MA **617-958-1101.** Experienced in all facets of: painting, staining, polyurethaning, wall coverings, borders, and design. Free estimates available. References available upon request. Gregg White.

Tax *and* Financial Service Directory

BARBARA J. ADDISON
CPA, MBA
Tax Preparation and Accounting for Individuals and Small Businesses.
Call **475-7780**
2 Elm Square Suite 203
Andover, MA 01810

BRUCE E. LAVIGNE
CERTIFIED PUBLIC ACCOUNTANT
565 Turnpike St. Suite 65
North Andover, MA 01845
Tax preparation for business and individual tax return. Reasonable fees, prompt, professional service.
681-4100

ELI'S TAX SERVICE
Federal and State returns prepared by a certified tax preparer. Reasonable rates and free estimates. Call **794-3990.**

GREYLOCK ASSOCIATES
Personal Tax Return Preparation.
Personal Budget Service
Learn Financial Discipline
FREE Pickup Service
David B. McCormack, MBA
689-2188

INCREASE YOUR BUSINESS!
This directory gives readers convenient access to your valuable service. For information on placing your ad here, call classified **475-1943.**

INCOME TAX PREPARATION
Reasonable rates, 17 years experience. Free Pickup and Delivery, 7 days a week. Individual and Fiduciary. Nicholas J. Chapman **508-937-4010.**

RICHARD SOOHOO CPA
Corporate, Business and Individual Income Taxes professionally prepared. Reasonable rates. For an appointment call **470-2293.**

ROBERT J. PIANTEDOSI CPA
Over 15 years experience.
Personal and Business Returns.
Financial Planning.
Debt Counseling.
470-2035.

YOUR FEDERAL/STATE TAX RETURNS prepared by an experienced, practicing tax accountant with full knowledge of the new 1994 tax law changes as they benefit you. I will visit you in your home at your convenience. Please call James M. Batten anytime **686-5001.**

RETIRED IRS TAX EXAMINER will prepare your individual Federal and State returns using computer programming. Very reasonable rates. Call **475-0584.**

Woodworking

FINE WOODWORKING graduate of North Bennett St. School. 30 years experience. Handcrafted furniture made to order. Repairs and refinishing. Call **475-6686.**

Cleaning Services

A COMPLETE CLEAN. The ultimate in house cleaning. Specializing in servicing those with the highest level of expectations and demand immaculate results. Please call **508-851-8933.**

A MOM TRYING to make a living. I'll do it for you so you don't have to. Bonnie **689-4046.**

BEST CLEANING - Top to bottom cleaning GUARANTEED! Weekly, biweekly, monthly. Fully insured. Excellent references. Reasonable rates. Serving the Andovers for 8 years. **508-441-2144.**

CARPET CLEANING Steam clean two rooms $29.00. No hidden cost. Insured. Call **683-8156.**

CLEAN AS A THISTLE. Let me clean your home with a Scottish touch. Weekly/biweekly/monthly. Excellent Andover references. Fiona **508-663-7891.**

CLEAN HOMES my specially. Will clean to meet your needs. Reasonable rates and references. Please call **475-0152.**

CLEANER IMAGE cleaning services offering quality office and residential cleaning at reasonable rates. Fully insured. Call **508-640-0195.**

EXPERIENCED HOUSECLEANER. Dependable, excellent references in Andover area. Few openings. Call after 4p.m. **682-5185.**

HONEST, RELIABLE AND thorough. I provide all cleaning products and tools. Free estimates. References available. Call Taylor **475-1552.**

MATURE, METICULOUS HOUSECLEANER looking for clients to service approximate 2 hour appointments. Bi-weekly, weekly. Flat or hourly rates. References. **794-3893.**

MERRY MAIDS - Custom home cleaning - professional service. Dusting, vacuuming, kitchen/bath clean up. 16 local offices. Bonded and insured. Free estimates. **508-658-5197.**

NEAT AND CLEAN SERVICE. Houses and small businesses. Affordable prices. Senior rates available. WE CLEAN IT ALL. ALL WORK GUARANTEED. Call Patty G. at **508-749-7172.**

ROSES & LACE Quality home cleaning with a personal touch. No job too big or too small, new construction also. Affordable prices. Weekly, bi-weekly, monthly, seasonal. 15 years experience. Excellent references. Free estimates. **685-8177.**

PONY EXPRESS CLEANING Company. No job too big or small. Commercial and residential cleaning weekly, biweekly, monthly, one time major jobs. Free estimates. Chelmsford **508-251-7712.**

THE CLEAN TEAM for those who expect the best. Homes and small businesses. Experienced, top-notch, cleaning company. Reasonable rates, reliable service. Carol **508-663-2279.**

THE DUST CATCHER- Weekly, monthly or just that special occasion clean when you don't have the time. Bathrooms and kitchens are our specialty. **508-372-7328.**

UPHOLSTERY CLEANING. Sofa, loveseat and chair $50. No hidden costs. Insured. Call **683-8156.**

Window Cleaning

A TRIPPLE STAR WINDOW CLEANING. Family owned since 1986. Owner on site at all times. Fully insured. Free estimates. Gutter Cleaning- Wash Screens- Wash windows from $2.50/per window and up. Call us and let us make you shine! **1-800-447-6191.**

RESIDENTIAL WINDOW CLEANING. It's never too cold! We also do replacement windows, reglazing, sash cords, interior and exterior painting. Owner is on site. 15% Senior discount. F&M Cleaning **508-372-2992.**

Landscaping

ANDOVER CENTER, 3 room office suite. Convenient location, with off street parking. **686-1111.**

ANDOVER'S FINEST TREE & LANDSCAPING. Spring cleanups. Accepting new customers. Fully insured. Call **474-0661.**

BAY STATE PROPERTY MAINTENANCE offering spring cleanups, shrub trimming, weekly grass-mowing, lawn thatching, slice seeding, all types of tree work, landscaping and irrigation. Call **688-1663.**

CRL LANDSCAPING - Spring cleanups, plantings, trimming, bark mulch, and weekly lawn maintenance. Call **687-8687** for Free Estimates.

GARDENS BY ELLEN. Landscape Design and Construction. Fine Perennial Gardens: Design, Installation, Maintenance. Ellen Sweeney **686-7712.**

GILBOARD LANDSCAPING CO. Spring clean-up. **20%off.** Schedule before March 31st. Bark mulch, weekly lawn maintenance and more. Call **683-5243.**

GREENSCAPES- Garden Design, Installation, Maintenance, Conservation. Stanley Arno **617-438-7529.** "The English Gardener."

JAY'S LAWN CARE spring clean-ups, bark mulch, lawn cutting and more. Excellent rates. Call **686-3708.**

HART LANDSCAPE AND TRUCKING. Specializing in new lawns. Rototilling lawns and gardens. Loam $13/yard with 10 yard minimum. Bark mulch, sand, gravel and stone. Cow manure. Firewood. Bernie **508-663-6121.**

JORDAN LANDSCAPING - Complete lawncare and commercial spring clean ups, dethatching, slice-seeding, mulching, hedge trimming, fertilization, tree removal. Fully insured. **(508) 372-7208.**

LAWN CUTTING, trimming bushes, thatching lawn, bark mulch, spring cleanup, fall clean up. Ted's Groundskeeping. **685-2589.**

☆ DEPENDABLE ☆ GORGEOUS ☆ LANDSCAPING. WEEKLY LAWN MAINTENANCE, pruning/ thatching, spring cleanups. Innovative ideas on ornamental designs. Free estimates. Free Soil Testing for weekly lawn customers. Call Steve at Pleasant View **975-3375.**

RALPH'S LANDSCAPE SERVICE. 9 years professional service. Now taking new customers for Spring Cleanup and Lawn Care. **682-3872.**

SCHEDULE NOW FOR SPRING CLEANUPS Free lawn cut for new weekly customers. Lawn installation/maintnance, fertilization, bark mulching, shrub trimming. Loam $10 per yard. Accurate Landscaping **681-9323.**

SPRING CLEAN UPS, lawn dethatching, new lawns, lawn mowing, fertilize programs, barkmulching, shrub trimming, planting & design. Free Estimates. **475-2824.**

STONEWALLS, ENTRYWAYS, FLOWERBEDS, step walks, artistic work. References. Custom Stone Masonry. **603-880-8178.**

TSM LAWN SERVICE COMPANY Cleanups, planting, trimming, bark mulch, lawn mowing, new lawns. **686-8964.**

ZISA LAWN SERVICE
Accepting new accounts for spring cleanups, mulch, sod, fertilizing, planting, mowing, much more. Free estimates. Call **685-0125.**

Child Care

A-COLORS & SHAPES FDC Reading #95794. Full time infant/toddler openings. Near 28/129/93/128. Annie **617-944-1887.**

ANDOVER DAYCARE PROVIDER/FORMER nursery school teacher, has openings, West School district. Small groups, meals/snacks provided. CPR and First aid. Ages 18 months plus. License #67465. **470-0832.**

DESIGNATED SITTERS INC. Experienced, dependable Nannies available days, overnight, after-school, evenings, sick child care. Long/short term placements. Postpartum care. Great references/-well-screened. **774-8580.**

FULL TIME/ PART TIME Infant opening. Experienced care giver specializing in infant/toddler development. Call for interview. **975-3623.** License #95686.

NANNIES FOR RENT
Celebrating our 12th anniversary! Reliable, caring nannies for part-time/full-time babysitting, vacation sitting, post-natal care. "NANNIES FOR RENT." **508-535-0127/1-800-427-0127.** State licensed.

PATTI'S PLACE Established 1980 offers the best in child care for children 0-4 years in a warm, stimulating atmosphere. Interviewing now. License #59855. Call **683-5104.**

TAKE PRIDE IN where you send your child. Wonder Years has one full-time opening. Provider and assistant create a safe, loving, educational environment. Near 93,62,28,125. License#67870. **508-664-3726.**

VACATION CAMP- Camp Evergreen, Andover. Boys and girls ages 5-1/2 to 13. Transportation and extended hours. Outdoor activities, arts and crafts, ceramics. April 11-21. **475-2502.**

YVONNE'S NURSERY AND DAY CARE: Yvonne's provides warm, nurturing child care in a safe, clean, play environment. We offer a low ratio; wonderful infant/toddler toys and activities; and 15 years experience. Teacher certified. For interview call **688-1330.** License#67810.

Camps

KALEIDOSCOPE '95. Exciting enrichment for kids ages 3-13. July 10-28. One week courses. AM/PM, extended day options. Science, math, computers, art, music, drama, writing, much more. Detailed brochure/info call **475-1422** or write Kaleidoscope, Box 506, Andover, MA 01810.

KITE '95. Program of academically talented children, grades K-8. Merrimack College. July 31st-August 4th. Small classes, skilled teachers, challenge. Brochure/info call **475-1422** or write Kaleidoscope, Box 506, Andover, MA 01810.

LEARNING CHIP COMPUTER CAMPS. School vacations and summer, year round weekly classes. Children and adults. Mac/PC. Consultations for home, school and business. 93 Main Street, Andover. **470-4739.**

Instruction

ACCREDITED EDUCATIONAL THERAPIST for students or adults. Learning skills for phonics, reading, writing, math. S.S.A.T., P.S.A.T., S.A.T. Miriam Smith, M.A. **683-6129.**

BEAVEN & ASSOCIATES Private tutoring. English, math, sciences, Latin, Spanish, French, German SAT's, SSAT's. 91 Main Street. **475-5487.**

EXPERIENCED SPANISH TEACHER available for short-term or long-term tutoring. Great with kids, teens and adults. Reasonable rates. **474-4557.**

GOLF PRO'S Mark West says, learn from the ground up or just improve your game. Call now for spring special. **975-2059.**

GUITAR LESSONS with Bill Jacobson. Individual and group rates. All levels, all styles. Call Bill **352-6593.**

GUITAR TEACHER ACCEPTING NEW STUDENTS: 25 years experience, music degree. All ages, levels, styles. Guitar rentals available. Bass lessons available. Your house or mine. For more information call John **975-0335.**

LEARNING CHIP COMPUTER CLASSES Camps & Consultations for home, school and business, children and adults. Mac/PC. North Shore/Andovers. Call **617-639-8633; 508-470-4739.**

LESTUDIO DE BALLET, 470-1381. 2 Dundee Park, Andover. Ballet classes for adults and children.

MARTIAL ARTS INSTRUCTION Learn martial arts and self defense in your own home by 5 time national champion in black belt in Shaolin Kempo Karate. For your private lesson call Karin **687-2371.**

MATH TUTOR - 20 years college teaching experience, Math Ph.D. Will tutor all levels Middle School through College. Call **475-4285.**

MATH, SCIENCE, SAT tutoring by certified teacher, M.A., M.E.d., in your home. **689-4517.**

PROFESSIONAL TUTOR: Free Consultation. Reading, writing, math, study skills, typing; SSAT and SAT preparation. Telephone after 6 p.m. **682-0530** Jean Matthes.

Help Wanted

ANDOVER COUPLE with newborn girl looking for responsible, loving person to work full-time (50-60/hours week) in our home to care for two month old starting August. Please call **475-7554** days and leave message. College background and references required.

ASSOCIATE TRAINEE- We not only sell real estate, we teach it! Rapidly growing local office of national organization needs full-time, career-minded persons willing to work hard. Potential 1st year earnings in excess of $30,000. Call Jean **475-1243,** Century 21 Carriage House.

A PROFESSIONAL RESUME. Resumes and more- Cover letters, faxing, flyers, notary. Fast, low prices, laser printed. **470-3955.**

BABYSITTER NEEDED for 2 boys, 3 and 6 years, in my home, 2 days/ week, 9am.-2pm. Non-smoking with references. **475-4713.**

BABYSITTER WANTED to watch 2 year old boy in our home, 2 days per week. Non-smoking environment. References required. **975-2071.**

DAYCARE NEEDED 3-4 afternoons or mornings (can be flexible), for cheerful 18 mos. old. Transportation not needed. References required. Call **475-5234.**

HELP WANTED Earn up to $500 per week assembling products at home. No experience. Info. **1-504-646-1700** dept. MA-173.

LOCAL JOBS
SECRETARIES
RECEPTIONISTS
CUSTOMER SERVICE
Excellent temporary and temp to perm opportunities at prestigious local firms. Top pay and great benefits! Call today for your personal interview. E.O.E. Office Specialists, 1 Branch Street, Methuen, **682-1792.**

LOVING, RELIABLE, PERSON to care of my 2 children, Monday-Friday, 2:30pm.-6pm., (needs to be flexible). **687-0644.**

EXPERIENCED PLANTS PERSON needed to assist in design, installation and maintenance of perennial gardens and landscapes. Part time flexible hours. Call Ellen **686-7712.**

NANNIES WANTED: For live-out. Full or part-time. Must have experience, references and car. Call Monday-Friday, 9am-4pm. NANNIES FOR RENT **508-535-0127.**

NANNY 23+, non-smoking female with car for infant, in our home. Experience and excellent references required. Call **689-3613.**

NANNY- Fun, loving, 30+ flexible hours, non-smoker, own car. **474-0913.**

PART TIME CLEANER needed for evening work in Andover for local cleaning company. Must have own transportation. Salary commensurate with experience. Atlas Building Maintenance. **475-4478.**

PART TIME NANNY needed for two childen, toddler and infant. Flexible hours. Must have excellent references and car. **508-689-9066.**

PART TIME "MOM" women's law office seeks bright, self-starting, secretary/ assistant, 10-15hrs/week. Flexible hours. Need word 6. Call **470-0047.**

PIANO TEACHER NEEDED weekday afternoons or weekends. Please contact Edith at **475-9535.**

PROPERTY TRANSFERS

The following is a list of properties in Andover that sold from March 22 to 28.

1 Barry Simoni bought **49-2 Lupine Road, Unit 2**, for $85,500 from Irene L. Fink.

2 David A. Martin bought **1 Shipman Road, Lot 27**, for $250,500 from Peter B. Calkins. The mortgage is with Andover Bank.

3 Thomas J. Fortin bought **25 Bartlett St.** for $277,940 from Charles E. Fleming. The mortgage is with Andover Bank.

4 Robert A. Price Jr. bought **128 Wildwood Road, Lot D**, for $219,000 from Ronald J. Gomes. The mortgage is with Monument Mortgage Co. Inc.

5 Karin Chongris bought **131 Haggetts Pond Road, Lot C**, for $150,000 from Chongris & Sons, Inc.

6 Brickyard Realty Trust bought **14 Thomas Road, Lots 28, 30**, 2 PCLS for $60,000 from Joseph Camille Lasonde. The mortgage is with Butler Bank A Cooperative Bank.

7 Philip L. Green bought **11 Stinson Road**, PCL B, for $502,000 from Michael R. Daily. The mortgage is with Assurance Mortgage Corp. of America.

Source: Essex County Registry of Deeds, Lawrence branch.

PERSONAL ASSISTANT to active Real Estate professional. Part time position with flexible hours. Ideal candidate must be well organized and able to work in a fast-paced environment. Proficiency with Microsoft Word a must. Real Estate knowledge helpful. Send your resume to: The Victor Company, P.O. Box 2107, Andover, MA 01810, Attn: Bunny Maren.

REAL ESTATE OFFICE needs weekend receptionist. Saturday and/or Sunday 9 a.m. to 6 p.m. Perfect for job share with your friends! Call Jean **475-1243**. Century 21 Carriage House.

REAL ESTATE SALES. Get your career off to a solid start! The Prudential advantage. Call Wendy Perkins **475-5100.**

REAL ESTATE- Career opportunity for licensed real estate salespeople who feel like a success waiting to happen! Join our progressive regional company of 46 offices with excellent career development courses, generous commission schedule and support. Call Nancy Collins at DeWolfe New England, **475-8600** today.

RECEPTIONIST Vision Computer Remarketers is a small but growing company located in Woburn. We are seeking a full time receptionist to answer telephones, greet customers, and perform various other administrative tasks. The right person will be conscientious, posess good people skills and have a can do attitude. Contact Jeff at **617-935-5332.**

Spring Cleanups
Plantings
Trimmings
Bark Mulch Installation
Weekly Lawn Care
Serving the Andovers
CRL LANDSCAPING
687-8687
Free Estimates

Reading Asphalt
944-7072
• Driveways
• Tennis Courts
• Parking Lots
• Private Roads

35 YEARS OF PROFESSIONAL PAVING

T.R.FLANDERS
LANDSCAPE CO., INC.
Spring & Fall Cleanups • Weekly Mowing • Bark Mulching
Tree & Shrub Planting • Pruning • Brick Walkways
Masonry Repairs
508-664-0821

MARK C. DONOVAN
Landscape Design

Complete Lawn Care and Maintenance Program
• Planting Design • Bark Mulching
• Sod and Seed Lawns • Tree Work
• Shrubs & Hedges Trimmed • Complete Cleanup & Removal
Free Competitive Estimates • Fully Insured • References
(508) 475-2824

Cooper Bros.
Asphalt Paving
DRIVEWAYS
• Parking Lots • Private Roads • Commercial Paving
Family Owned and Operated
3 Generations Committed to Excellence
(508) 664-0777 1-800-660-5599

Complete Landscape Contractors
Green Ridge Landscaping
Construction & Design
Residential – Commercial
Retaining Walls • Brick Walks • Patios
Mulch Installation • Lawn Maintenance
Shrub & Tree Installation • Plantings
Sod & Seed Lawns • Fall & Spring Clean-up
Fully Insured • Free Estimates • Andover
682-0820

ANDOVER LAWN & LANDSCAPE
PROFESSIONAL LAWN MAINTENANCE
Fully Insured

Free Estimates
LANDSCAPE INSTALLATION
Seed & Sod Lawns
Bark Mulch
Shrubs & Trees
Raised Shrub Beds
Foundation Plantings
LANDSCAPE MAINTENANCE
Lawn Mowing
Pruning
Fertilizing
De - Thatching
Snow Plowing
(508) 475-1862
Division of IV Cut Landscaping

BARK MULCH
Pine Mix
Freshly Ground RED HEMLOCK
• Screened Loam • Stone • Sand
Immediate Delivery / Guaranteed Load Size
Peter Breen
Serving the Andovers Since 1972
687-7774

Fine Home Carpentry
Charles Vincent Licensed & Insured
(508) 858-0815
Complete Home & Business Remodeling
Specializing in Fine Details
New & Vintage Homes
• Specialized Additions • Individualized Decks
• Personalized Kitchens & Baths
• Customized Millwork
Mass. Registration #109423

Help Wanted

REAL ESTATE SALES: Take advantage of the opportunity to work with some of the finest sales agentsin the business! Call Bunny Maren at The Victor Co., Inc. Realtors for an interview. **475-2201.**

HELP WANTED

RETAIL SALES
BAKERY
If you are a friendly, self-motivated retail sales person,
LaPatisserie in Andover
WANTS YOU.
Full or part time hours.
Call Maryann
508-475-4445

RELIABLE, ENERGETIC AND caring person to care for 3 and 5 year old girls in our home, 7:45am-5pm, Monday-Thursday, May and June. Own car needed. Call 5-9pm, **470-2740.**

SMALL HOME BASED business in Andover seeks person to work 10 hours a week doing data entry, typing and miscellaneous duties. Flexible daytime hours, non-smoker. Send brief resume to: Box#WH-1, c/o Andover Townsman, P.O.Box 1986, Andover MA 01810.

SUPER NANNY NEEDED to care for our two sons, 5 and 7, and infant daughter. Should be energetic, responsible, loving, with a sense of humor. Must like sports, playground and quiet time. Please call **688-8678.**

TELEMARKETERS- Part time, approximately 15 hours per week, Mon., Tues., Wed., and Thurs. evenings and Saturday mornings. Hourly rate plus commissions. Experience preferred. Good phone manners a must. Applications may be filled out at The Andover Townsman, 33 Chestnut Street, Andover, Mon.-Fri. 8am-5pm. No phone calls please.

Publications

POSTAL JOBS. Start $11.41/hr. For exam and application info call **219-769-8301** Ext. MA520, 9am-9pm, Sunday-Friday.

Work Wanted

WEEKENDS- For single mother. Office work, babysitting, etc. Call Pat **475-5817.**

HOUSE/PETSITTING- Very reliable, dependable, professional person. References available upon request. Reasonable rates. **508-373-7599.** Ask for Beth, leave message.

Business Opportunities

HEALTH/FITNESS INDUSTRY. Looking for key people, will train. Call for interview. **508-465-3614 or 508-474-4440.**

OWN YOUR OWN apparel or shoe store, choose: jean/sportswear, bridal, lingerie, westernwear, ladies, men's, large sizes, infant/preteen, petite, dancewear/aerobic, maternity, or accessories store. Over 2000 name brands. $25,900-$37,900: Inventory, training, fixtures, grand opening, etc. Can open 15 days. Mr. Loughlin **1-612-888-6555.**

WORK AT HOME - Build a steady $2-5K monthly income within 12 months distributing wild, organic products. Part time to start, no inventory. Requires enthusiastic outlook. Call **1-800-927-2527** ext. 3945.

HELP WANTED

DESKTOP PUBLISHING

Full time position available for person with paste-up, stripping and desktop skills in a fast-paced, busy, local print shop. One year(+) Mac/compatible work experience required.

Mail or fax resume to:
MINUTEMAN PRESS of ANDOVER
79 No. Main St., Andover, MA 01810
FAX (508)470-1176

Printing MINUTEMAN PRESS

IN HOUSE SALES REPRESENTATIVE

This position will be responsible for developing and servicing a customer base selling our product line of standard and custom magnetics. Cold calling and a few established accounts will serve as your marketplace. Candidates should have minimum of 24 months sales experience in a similar line of electronic components and must be familiar with all aspects of selling over the phone including qualifying, offering to provide a quote/sample, follow up leading to closing the sale and utilizing account management techniques for maintaining a successful continuing business relationship. Join our sales team in this exciting and dynamic market for your next career move. We offer salary base 18 to 20K (depending upon experience) plus commission. First year potential 25 to 35K.

Please send resume and salary history to:
CET TECHNOLOGY
41 Sagamore Park Rd.
Hudson, NH 03051
Attn: Human Resources
Dept. IHSR

TELEMARKETING
Part Time

The Andover Townsman is now hiring part time telemarketers to work Monday, Tuesday, Wednesday and Thursday evenings and Saturday mornings. Approximately 12 hours. You will be paid an hourly rate plus commissions. Experience is preferred, good phone manner a must.

Applications may be filled out at the

ANDOVER TOWNSMAN
33 Chestnut Street, Andover, MA

HELP WANTED

SOCIAL WORKER
20 Hour

Salemhaven is seeking a social worker with nursing home experience for a new position providing social services to residents of a 50 bed nursing care unit. The facility is a 110 bed not for profit team oriented modern nursing home. Please send resumes and salary requirements before April 21, to the Director of Social Services NO TELEPHONE CALLS PLEASE.

SALEMHAVEN
23 Geremonty Drive
Salem, N.H. 03079

SALEMHAVEN
A Community Nursing Home Meeting A Family Need
EEO

RN 7:00 AM TO 7:00 PM
EVERY OTHER WEEKEND
Facility Supervisor

Salemhaven is a modern 110 bed not for profit nursing facility serving the elderly of Salem, New Hampshire. We are seeking an individual with highly developed clinical nursing skills and supervisory skills. Competitive wages/Baylor plan. Please call for an appointment (603-893-5586) or send applications to the Director of Nursing Services at Salemhaven.

SALEMHAVEN
23 Geremonty Drive
Salem, N.H. 03079

SALEMHAVEN
A Community Nursing Home Meeting A Family Need
EEO

CNAs FULL & PART TIME
7:00 AM - 3:00 PM
3:00 PM - 11:00 PM

Salemhaven is seeking experienced New Hampshire Certified Nursing Assistants for full and part time positions. The facility is a 110 bed not for profit team oriented modern nursing home offering competitive wages and benefits. Staff work every other weekend. Please apply in person to the Staff Development Coordinator or Assistant Director of Nursing, Monday through Friday during business hours.

SALEMHAVEN
23 Geremonty Drive
Salem, N.H. 03079

SALEMHAVEN
A Community Nursing Home Meeting A Family Need
EEO

Animals & Pets

ALEXANDERS CRITTER CARE Let us take care of your pet while your away at work or on vacation. Walking services available. Bonded & insured. References available. Call **640-1073.**

AVAILABLE FOR DOG-SITTING. My home or yours. Call **475-8735.**

MERRIBROOK FARM. Horses boarded and leased. Horseback riding along the Merrimack River. Trail rides and pony rides. Call **687-7598.**

MINI SCHNAUZER 2 years old, spade, very active. **686-3219.**

Special Notices

ADVERTISE...IT WORKS! Your ad here puts you in touch with thousands of potential buyers. Call our Classified Ad Department at **475-1943** today! Deadline for placing an ad is Tuesday at noon. All ad cancellations must be made by Monday at 5pm.

Articles for Sale

BRAKE, SHEAR, ROLLS, Notcher, Press Brake, Iron Worker, Punch Press, Bandsaw, Cut Off Saw, Coldsaw, Punch, Turret Punch, RI-SON'S, 253 Main Street, Plaistow, NH. Mon.-Fri. 9:30am-5pm; Sat.-Sun. 10am-2pm. **1-603-382-5671.**

BUFFET- Mahogany, bowed out front, 1930's vintage. $450. Loveseat $45. Pair chairs $25/each. Negotiable. **475-9366.**

COMPLETE USED KITCHEN. Stove, hood, dishwasher, cabinets, sink, slate flooring. **475-8328.**

ETHAN ALLEN CHAIR and ottoman. Courduroy, rust color. Good condition. $75. Call **470-3363.**

MOVING MUST SELL round Chip-n-Dale glass top coffee table, $165. Antique gold tea cart with tea set, $125. Antique white cane chair, $100. 2 Stiffle table lamps, $135 each. Oriental rug 17.9x9.10, $1200 (written appraisal at $2850). **687-4426.**

NEW CARPETS- Installer has access to several thousand yards StainMaster carpet. You can carpet your livingroom and hall for $295. Price includes carpet, 1/2" pad, based on 30sq.yds. Installation available. Also, Berber commercial carpets. Call John **689-8613.**

OFFICE CHAIRS AND metal desks. Cash and Carry. 410-$25. Call **475-4477.**

PEUGOT HYBRID MOUNTAIN BIKE. Used twice. $175 or best offer. Call **688-7820.**

QUALITY TOYS: 20" bikes; Foosball; 1/2 size guitar, each $25. Call **470-0793.**

Firewood/Fuels

FIREWOOD- Cut, split and delivered. Call **470-1328.**

FIREWOOD- Fully seasoned hardwood, cut, split and delivered. $160/cord. 17cu.ft. delivered $45. Call **617-662-6733.**

Children's Items

THE CENTSABLE DUCK CHILDREN'S QUALITY RESALE where everything is thoroughly cleaned. EQUIPMENT, CLOTHING AND MATERNITY WEAR. Easterwear is now in. We still have some summer/winter wear. Rt.28, 284 North Broadway, **603-898-3033**, Salem, NH., next to Namco

Wanted to Buy

ALWAYS BUYING anything old. Antiques, furniture, clocks, jewelry. Free appraisals. Dick **688-6804.**

ANTIQUES - Anything old Marbletop, Walnut, Grape and Rose Carved Furniture, Glass, China, Silver, Jewelry, Clocks, Prints, Frames, Guns, Coins, Furniture, Etc. William F. Graham, Jr. 420 Water Street, Haverhill, Mass. Tel. **508-374-8031,** will call to look.

BLACK LEATHER COUCH in good to excellent condition. **470-0183.**

Garage Sales

ANDOVER- Girl's clothing sizes infant and up, Easter dresses, much more, household, lots of other goodies! Saturday 4/8, 9am-4pm. 6 Boston Road.

GARAGE SALE- Saturday 4/8/95, 10am-2pm. 1 Rose Glen Drive. Andover. Woodstove, skis, bike, miscellaneous camp furniture.

MOVING SALE- We've sorted & sifted & made up our minds. Decided to sell our stuff- yes all kinds. Moving up North, we won't need a slew of glassware, antiques or furniture too. We've made many choices & now we can boast- the attic is clear, we can move to the coast. We're selling this- please come- fun for all- at 76 Park Street, North Reading- April 8th & 9th, from 10am-4pm. Patient early birds welcome.

MOVING SALE- Whirlpool washer and dryer $100/each or $175/pair. Whirlpool air conditioner 8000 btu's $100. Ariens snowblower 8h.p. $1200 new, asking $500. Two burner gas grill $50. Sofa and loveseat, rust and blue velvet $300. Two brown velvet rocking chairs $50/each. Faux marble coffee table, 3ft. square $50. Single bed and box spring $25. Computer desk and chair $50. **681-7858.**

MOVING- Must Sell lots of great items. Casio pocket-TV, Home Master 10" table saw, Fisher Price bicycle child carrier, shop-vac, Little Tikes slide, two 10-gallon humidifiers, toys, children's computer software, wireless home intercom, radio scanner. Everything must go! Saturday 4/8/95, 9am-4pm. 7 Heritage Lane, Andover.

Tewksbury Home Painting
Est. 1955
6 Year Guarantee
Exterior and Interior
• Power Washing • Free Estimates
• Fully Insured • No Deposit Required
(508) 851-2725 Lic. # 023729
Owner Wayne Murphy "WE HAVE PAINTED OVER 8300 HOMES"

Your Painting Specialist
TOWNE PAINTING
• Interior and Exterior
• Wallpapering
• Old Home Restoration
~Free Estimates~
•Fully Insured •Excellent References
470-0492

A Full Service Landscaping Co.
SCENIC DESIGN INC.
Residential & Commercial

Maintenance
- Lawn Maintenance
- Tree & Shrub Pruning
- Seasonal Clean-ups
- Mulching
- Fertilization Program

Construction
- Seed & Sod Lawn
- Plantings of All Types
- Brick & Concrete Walks
- R.R. Tie Walls
- Complete Design Service

Licensed Pesticide Applicator, B.S. Degree
• Landscape Architecture & Fully Insured
(508) 664-2535

NEIGHBORHOOD YARD SALE!!!! Everything imaginable in this multi-family yard sale. Lots of children's toys, Fisher Price child safety gates, child's life vest, Gerry baby monitor, clothing, Nordic-Track, two upholstered winged back chairs, bedding, and much, much more. Saturday 4/8. 9am-3pm. HERITAGE LANE, ANDOVER.

Wanted Real Estate

ANDOVER TWO FAMILY. Cash buyer. Call **617-354-6559** after 10am., ask for Bill.

PROFESSIONAL couple wants to purchase a house, condo or land to build on in the Andovers area. $250-$300's. Call **470-4521.**

QUALIFIED PROFESSIONAL COUPLE looking to buy 4-bedroom Colonial house in Andover. Price range: $275-$375k. Call **470-8980.**

Condos for Sale

ANDOVER- two bedroom, 1 bath (space for second bath), washer/dryer, central air, 14ft. vaulted beamed ceilings. Living room, dining room 20x25. Master bedroom 16x20, marble floors, Burba carpet, newly decorated, reserved parking. $96,000. Owner **475-2095.**

Houses for Sale

NORTH ANDOVER- Contemporary ranch. 8 rooms, 4 bedrooms, 2-1/2 baths, whirlpool master, great setting. Handicap, inlaw or home office potential. $289,900. Also, new construction from $239,900. Owner/builder. **508-794-8401.**

WINDHAM N.H. CAMELOT best buy intown. Outstanding colonial, 8 rooms, 4 bedrooms, 2-1/2 baths, 1.7 acres, $254,900. **603-432-3832.**

Condos for Rent

ANDOVER- 978 s.f. condo, 3 huge rooms, lots of closets, updated, private wooded views, near town and YMCA. $695/mo. gas heat included. Call Hunneman **475-4477.**

ELEGANT EXECUTIVE RENTAL in historic Victorian. Professionally furnished includes custom window treatments. This lovely, spacious property boasts of two period fireplaces, two huge bedrooms, two full baths. Stunning and bright turret room. Hardwood floors, plush carpets, unique kitchen, fully applianced, Available April 15. Security deposit, references required. Offered by owner. $1450 per month. **470-8755.**

Houses for Rent

ANDOVER- Available August 1st, 1995. (Extended Ranch), includes 3 bedrooms, 1 bath, 7 room house, one finished room in basement. Fenced in back yard. Great neighborhood. Near routes 495 & 93. Call Diane or Ed at **617-647-1964.** $1400/mo. +utilities.

ANDOVER - Intown three bedroom, 1 1/2 bath, custom kitchen, 7 rooms, completely renovated, off-street parking. $1,265/month. **470-0818.**

ANDOVER- Striking 4 bedroom, deck house in prime neighborhood, walk to town, schools. Available now, 1 year lease. $2000/mo. Call Hunneman **475-4477.**

Apartments for Rent

ANDOVER - Four rooms in colonial house. Convenient location, hardwood floors. **475-5798.** $585/month, no utilities.

ANDOVER LINE 2 bedrooms, off street parking, hookups, $600/mo. plus utilities. Call **688-7635.**

ANDOVER LINE Attractive, spacious, sunny, 2 bedrooms, hardwood, clean, quiet area. Renovated, new windows, hookups, off street parking. $595/mo. **617-424-9060.**

ANDOVER LINE Lawrence, 4 rooms, heated, parking, no pets, senior discount. $650/mo. **689-9352.**

ANDOVER LINE- 1 and 2 bedrooms starting at $575/mo. includes: heat, hot water, cooking gas, 24/hour maintenance. Call **685-1914.**

ANDOVER Oversized studio with seperate kitchen at Aberdeen condo. Elevator and parking. $550 includes heat. Call J.B.Doherty **470-1200.**

STONE STRAIGHT
STONE MASONS
"STONE WALL SPECIALISTS"
Retaining Walls — Stone Fences
Walkways & Patios — All Types of Repairs
FREE ESTIMATES
Increase you property value
RESTORE OLD WALLS!!!
JAMES WELCH • (508) 441-2808

ALAN M. HENDERSON
Home Improvements
• Tile Repair
• Bathrooms
• Kitchens
• Decks
• Porches
No Job Too Small 475-1601

ACE PAVING
RESIDENTIAL & COMMERCIAL
3 Generations of Paving
Grade + Gravel
Free Estimates • 50 mile radius
– ALL WORK GUARANTEED –
FULLY INSURED & BONDED
BIG or SMALL we do it all!
1-800-893-6880

Homeworks
RESIDENTIAL DESIGN SERVICE
Start planning now for spring construction!
NEW HOMES
ADDITIONS & RENOVATIONS
KITCHENS & BATHS
DECKS
Consultations
Conceptual Designs
Construction Drawings
DAVID W. BROWN
470-0454

Purchasing a Home?
Time to Refinance?
Fixed Rates Below 7.75 • ARM'S as Low as 4.50
No Points No Closing Cost Loans Available
HOME EQUITY LOANS! APR
ATTENTION HOMEOWNERS
7.50%
10.00%
Borrow up to 90% of Appraised Value!
OLDE TOWNE Mortgage Company Incorporated
Call: Jay Weiner
857 Turnpike St., No. Andover 01845
508-975-3717 or 1-800-234-2029

BRICKET HILL

*********FOR SALE BY OWNER*********
Sunny 2 bedroom, 2 1/2 bath townhouse.
Living room/dining room, family room with fireplace and skylights.
Sliders to large deck. Walk up attic, full basement with sliders. Central air.
End unit facing woods. **$135,900**
Call **508-372-5046**

• SPRING SPECIAL •
Open House Sunday, April 9, 1-4 p.m.

Great neighborhood for kids- 4 bedroom Gar. Col., fireplaced family room. Walk to South School. **Priced to sell $279,900**
99 Ballardvale Road, Andover, MA.
DANA L. COHEN, Broker
Eves. (508) 475-7153 • Days (617) 391-8222

BARK MULCH
Pine Mix
***Freshly Ground* RED HEMLOCK**
• Screened Loam • Stone • Sand
Immediate Delivery / Guaranteed Load Size
Peter Breen
Serving the Andovers Since 1972
687-7774

DOWNTOWN ANDOVER
Main Street
Old Andover Village
FOR LEASE
354 sq. ft. Office Space
immediately adjacent to
220 space town parking lot.
Call Mr. Mical
508-465-8238

CLASSIFIED /REAL ESTATE

OPEN HOUSE SUNDAY, APRIL 9 - 1-4
30 Martingale Ln., ANDOVER
HUNTERS' RIDGE
"The Privacy & Ambience of a Single Home"
Gracious, spacious, Cape style condo, 2 story foyer, hdwd. floors. Fpld. custom kit./fam. room, screened porch off dr. Charming fireplaced lr. w/built-in bookcases. Atrium door to deck, overlooking Con. land. Lux. 1st fl. master suite. 2nd fl. lg. suite w/room for expansion. Security, cent. air, 2 car attached gar., enclosed breezeway, full walkout basement.
• BROKERS WELCOME •
By Owner - 475-5541 $375,000

Open House
745 Whipple Rd., Tewksbury

New Construction!
Another Great Harkins' Listing!!
Unbeatable Value at $169,900
Open Sunday 2 to 4 p.m.
Exclusively Offered By:
Harkins Real Estate, Inc.
(508) 454-9189 (508) 475-1121

Open House – Sunday, 1 to 4 p.m.
19 Marie Drive, Andover

Excellent location in family neighborhood of executive homes near Andover Center. One acre lot is well landscaped with apple trees, lovely gardens and large yard. Eight tastefully decorated rooms with 3-4 bedrooms, 2 1/2 baths, 2 fireplaces and 2 car garage. Beautiful hardwood floors accentuate large rooms. Deck overlooks custom designed in-ground pool.

Owner Relocating - Priced To Sell at **$269,000**
Call Today: (508) 470-0683
Principles Only

DANA LANDSCAPING
professional landscape & lawncare services
• Landscape design
• Landscape construction
• Turf construction
• Lawn maintenance
• Free Estimates
• Free dependable follow-up service
* 2-Time Winner of The Leon E. Pearson Award for "Landscape Excellence"
Serving New England For 32 Years
682-9267
Tom Busta

CLASSIFIED /REAL ESTATE

ANDOVER PAINTING and DECORATING

~3rd Generation of Professional Painting ~

FULL PREPARATION - We scrape and prime all peeling areas, powerwash, caulk cracks, glaze windows, nail down loose boards, paint all porches, decks, etc. and then refinish with a fresh coat of paint.

EXCELLENT REFERENCES / Benjamin Moore Paints

We clean and oil ALL gutters with every job, powerwash, and replace any needed drainpipes at no extra charge.

Liability and Workman's Compensation Insurance

682-6700

585 Dale Street North Andover

SEPTIC SERVICE

MA CERTIFIED TITLE V INSPECTORS

Bateson Enterprises Inc.

ANDOVER, MA

• Pumping • Repairs • Installations

• *Minimal Lawn Damage*

• *24 Hour Emergency Service* • *Tank Locating*

SERVING

ANDOVER · NORTH ANDOVER · METHUEN

(508) 475-4786

SUSAN SELLS home spotlight

Andover Classics

ANDOVER Turn-of-the-century stucco Classic with warm maple floors and lots of detail. 20x20 cook's kitchen, sunroom with fireplace, 4-6 bedrooms, Master Suite with tile bath, lots of cedar lined closets. Artistically landscaped 1+ acre lot close to town & Phillips. Rare opportunity! $625,000 call SUSAN SELLS.

One of Andover's Finest! Pike School area custom French Provincial, 6000 sf, custom mouldings you expect in a house of this distinction, 40' Kitchen with rough-marble fireplace eating area, Exercise Room, 1st or 2nd floor Master Bedroom, 5 bedrooms, au-pair...One-of-a-kind location and home! $770,000 call SUSAN SELLS.

SUSAN SELLS

Your Real Estate Team for the Andovers

RE/MAX Preferred

451 Andover Street

North Andover, MA 01845

(508) 686-5300 x 129

Direct line (800) 817-5454

Susan Rochwarg, CRP

Apartments for Rent

ANDOVER, 2 BEDROOM, walk to shopping, buses, train. Available 4/1. $675/mo. **508-664-5547.**

ANDOVER- charming two bedroom apartment in owner occupied antique colonial home. Driveway, attic storage, washer/dryer hookups. Available 5/1. $725/mo. Call **475-7157.**

ANDOVER- spacious 1 and 2 bedroom apartments complete with pool, tennis courts, hiking trails, clubhouse, on-site dry cleaning service and much more. Open daily 10am-6 p.m. From $735. Also short term corporate suites available. Riverview Commons **508-685-0552.** Corcoran Management Company. Equal Housing Opportunity

MORTGAGE MASTER

THE LENDING EXPERTS

COME JOIN OVER 10,000 SATISFIED CLIENTS.

Program	Rate	APR
(1) 30 Yr. Fixed	8.00 + 2.00	8.24%
(2) 30 Yr. Fixed Jumbo	8.25 + 2.00	8.62%
(3) 7/1 ARM	7.375 + 2.00	7.64%
(4) 1/1 ARM	6.875 + 0 no closing costs	9.12%

For more information, plus a free written mortgage prequalification, call

John Kalin

Pager: (617) 486-3029

Office: (508) 975-3707

Rates as of 2/10. Subject to change. (1) Loan amounts to 203,150 with minimum 3% down (2) Loan amounts to 1,000,000 with minimum 20% down (3) Loan amounts to 600,000 with minimum 20% down, 30 yr term. Interest rate subject to change after initial period (4) Loan amounts to 650,000 with minimum 10% down, 30 yr term. Interest rate subject to change after initial period. ML 0226

ANDOVER- one bedroom apartment. Walk to center, off-street parking. No utilities/pets. Security deposit Available immediately $575/month. Available immediately, new one bedrooms $650/mo. **508-851-8776.**

ANDOVER/ LAWRENCE LINE Second floor, 2 bedroom, 6 room, applianced, hook up, yard and garage No dogs. $550/mo. no utilities. **689-2437.**

ANDOVER/LAWRENCE LINE, close to highways One and two bedroom apartments. Immediate occupancy. Call **681-1800.**

ATTRACTIVE ANDOVER LINE, 3 room, 1 bedroom, heated, wall/wall, large closets, washer/dryer, lease, $525/mo. Call after 6pm **603-893-0696.**

BEST VALUE! TWO bedroom, 2 bath, lavish interior, inhome washer/dryer, gourmet kitchen, fitness center, clubhouse and more. Convenient to Routes 93, 128, and 495. **975-1001.**

BRADFORD- large, elegant one bedroom in vine covered Victorian. Exposed brick walls, beamed ceiling, antique brick oven, hardwood floors, wall/wall, fully applianced, washer/dryer, parking. No pets. $595/mo. **508-373-2253.**

CENTER OF TOWN- 1 bedroom apartment including heat, hot water and parking. $500/month. Call Lally Real Estate **475-0202** between 8am-11am.

COLLEGE STUDENTS Need a room for the summer in Boston area? Share 2 bedroom apartment in Davis Square near T. Sunny, spacious, furnished, safe neighborhood. $400/mo. utilities included. Call **617-625-0836.**

ELEGANT DUPLEX- South Lawrence. Mount Vernon, quiet area, 4 rooms, plush wall/wall, hookups, storage, patio deck, private entrance Call **686-0565.**

FULLY FURNISHED STUDIO condominium available for immediate occupancy. Located near all major highways. $500/month includes all utilities. No lease required. Please call **794-9595.**

HERITAGE GREEN, North Andover 2 bedroom unit. $775/month. Available May 1st. Century 21 Carriage House **475-1243.**

LAWRENCE/METHUEN LINE. TOWNHOUSE near 495/93, two bedroom, 1-1/2 bath, end unit. Recessed lighting, laundry hookups, ironing center, security system. $650/mo. plus. Available 6/1/95. **682-6671.**

METHUEN HOLY FAMILY area. Five beautiful large rooms, hardwood floors, yard, off-street parking, close to 495/93. No pets. Owner occupied. $650/-month, no utilities. Call **685-7194** between 12noon-4pm.

NORTH ANDOVER Three bedroom apartment close to downtown and Library. Off-street parking, quiet neighborhood. $1175 per month. Call **617-441-2869.**

NORTH ANDOVER 2 bedroom, central a/c, tennis, pool, parking. Available 5/1. $700 no utilities. **475-8263.**

TOWN OF ANDOVER CURBSIDE LEAF COLLECTION NOTICE

The Town of Andover will be conducting curbside leaf collection during the weeks of 4/18-4/22 and 5/15-5/19. Residents are to put their leaves out on their designated trash collection day. Any appropriate size containers may be used for leaves, but if using plastic bags they **MUST BE CLEAR PLASTIC.**

Come Out Of Your Shell and Let Us Help You With Your Spring Cleaning!

WE CLEAN HOMES, APARTMENTS, CONDOS & OFFICES!

- Affordable Housecleaning Professionals
- Speedy Team Cleaning Efficiency
- No Obligation Free Estimates
- We Furnish All Supplies and Equipment
- Weekly, Bi-Monthly, Seasonal & Holiday Service
- Fully Insured and Bonded
- We Guarantee All Of Our Work
- Serving the Andovers for 13 Years!

Dundee Park / Andover, MA

READYMAIDS

PROFESSIONAL CLEANING SERVICES

READYMAIDS HELPLINE

(508) 475-5575

CLASSIFIED/REAL ESTATE

FREE FREE FREE

Information you can use to help sell your home

Information you need if you are thinking of *Buying or Selling* a home

Martha Erdem

To obtain a FREE copy, call Martha at:

Work – 475-5100

Fax – 475-0968

E-Mail – MARTHA 123 @ ad. com

The **PRUDENTIAL** Howe Real Estate
4 Punchard Avenue • Andover
(508) 475-5100

"Your 24 hour broker – call anytime!"

REALTOR®

Reliable
Responsive
Results Oriented
Ready to Serve You

JOAN M. JOHNSON

Stands Tall Among The Competition

RE/MAX preferred
"Above the Crowd"
Each Office Independently Owned and Operated

686-5300
ext. 128

GMAC
does home mortgages.

Now that you know this, why don't you get to know us.

We're the part of GMAC Financial Services that does home mortgages. We help you buy living room. Not vroom vroom.

For all the comforts of home.℠

GMAC
Mortgage

Danvers
199 Rosewood Dr. • Suite 360
(508) 750-6644 or 1-800-292-4622

©1995 GMAC Mortgage Corporation of PA

BUYING A NEW HOME STARTS WITH A SOLID FOUNDATION.

FIXED RATE MORTGAGE	
8.375%	8.59% APR*

Before you lock yourself into just any fixed rate mortgage, take a closer look at the fixed rate mortgages from your friends at Lawrence Savings Bank. We've got great rates, flexible rate lock programs, and free pre-qualifications. Not to mention the solid support of our staff of new home experts.

Lawrence Savings Bank

508-725-7654
30 Massachusetts Avenue • North Andover

*APR (Annual Percentage Rate). Example 1-2 family owner occupied home, $100,000 mortgage with 2.00 points and 20% down payment; 360 monthly payments of $760.08. Rate as of 4/3/95, subject to change without notice.

100% HOME LENDER
MEMBER FDIC/DIF

SELL IT

With a ***TOWNSMAN*** Classified

'FAMILY WANT AD'*

SAVE with our NEW "Family Want Ads"

Only **$3.00** per week

***20 words or less**. Item must be valued at **less than $1000** with price of article included in ad along with advertiser's address and/or phone number. **Pre-payment required** by VISA, MASTERCARD or personal check.

YES...I would like to run the following ad (dates) _____

ALLOW 1 SPACE BETWEEN EACH WORD - INCLUDE PHONE NUMBER

Name _____
Address _____ Phone _____
City/Town _____ State _____ Zip _____

SEND TO: **ANDOVER TOWNSMAN**

Classified Advertising Dept.
P. O. Box 1986
Andover, MA 01810
Tel: (508) 475-1943

For Other Advertising Please Call Mon.-Fri. 8-5

If payment is by VISA or MASTERCARD please circle the appropriate credit card and fill in acct. # and exp. date.

Acct. # _____ Exp. Date: _____

FIND IT in the TOWNSMAN CLASSIFIEDS!

J.B. DOHERTY ASSOCIATES

12 Bartlet Street

Andover, Massachusetts

470-1200

Josette Adams
Cheri Apelian
Kirk Clarke
Linda Diorio
Kathy Edholm
Helen Herrmann
Jack Hewitt
Sue Keller
Young Lee
Joan Lewis
Bob Maillet
Frank Morey
Mary Kay Munsterteiger
Anne Sinkinson
Nancy O'Connor Stolberg
Joseph B. Doherty, Jr.
Christopher S. Doherty

1 WHY RENT WHEN YOU CAN OWN! Fabulous studio condo convenient to transportation & shopping. Cathedral ceiling with skylights makes it bright & light - a single's delight!
$39,900

2 BETTER THAN NEW 1+ year, 8 room Colonial in young family neighborhood. 3 bedrooms, 2.5 baths, 1 car garage. Front porch & rear deck. Convenient location near shopping & highways.
$179,900

3 SHAWSHEEN BRICK SECTION. Two 7 room, 4 bedroom townhouses each with a walk-up attic and detailed features. One unit has a 2 stall garage.
$194,900 & 209,900

4 THIS IS THE IN-TOWN HOME YOU'VE BEEN WAITING FOR. Fresh & ready for move-in, this well maintained cape has 4 BRs, 2 full baths, LR w/fpl, hdwd flooring & a bright kit w/adjacent breakfast room overlooking the back yard. Many updates. Super location.
$244,900

5 INTOWN VICTORIAN. Spacious, level rear yard with garden area and grape arbor ideal for outdoor recreation. Gracious entry foyer with open staircase - fireplaced living room featuring a decorative antique mantel - formal dining room - modern kitchen with quality oak cabinets - 4 bedrooms - 1 1/2 baths - Refinished wood flooring. 2 stall garage.
$274,900

6 JUST LISTED. METICULOUS 4 BEDROOM HOME WITH IN-TOWN LOCATION. central air, and beautiful hardwood floors. Dining room with bow window, fabulous kitchen with oak cabinets, fireplaced family room. Corner in baths. 3-season porch. Quality home.
$299,900

7 OUTSTANDING 9 ROOM EXPANDED CAPE. Esso/Phillips area. formal fireplaced living room, elegant dining room, kitchen open to family room overlooking level yard. Master suite, study, 3 1/2 baths. Spectacular home.
$499,000

8 VISIT WYNWOOD'S FIELDSTONE MEADOWS. View the dramatic 2 story foyers, breathtaking walls of glass, master bedroom suites fit for royalty. Wynwood offers a blend of old fashioned craftsmanship and today's technology. $658,000-$885,000 or let Wynwood Custom build the home of your dreams. Come and discover why a Wynwood Home is the Standard for Quality.

1

2

3

4

5

6

7

8

Apartments for Rent

NORTH ANDOVER Deluxe duplex condo, 2 bedrooms, fireplace, living room, huge kitchen, 1-1/2 baths, basement! $925/mo. + utilities. Burke Real Estate **682-2416** or **687-3002.**

NORTH ANDOVER DUPLEX 6 room, 3 bedroom in quiet neighborhood, private driveway and yard area. Professional preferred, no smoking and no pets. $750+utilities. Available 5/1. Call **686-8478.**

NORTH ANDOVER studio apartment. Furnished or unfurnished. $525/mo. including all utilities. Parking and laundry. Modern building. Leave message at **617-254-7600.**

NORTH TEWKSBURY one bedroom apartment. Modern wing of 1805 House, Rt.133. Five large beautiful rooms. Pets ok. $750/month+. **508-851-2907** owner occupied.

SEARS LAWN TRACTOR 36", 10h.p., 36" lawn sweeper. $350. Call **688-0617.**

SOUTH LAWRENCE spacious, 2 bedroom apartment. Hardwood floors, natural woodwork, off street parking. No pets. Available May. Close to highways. $675+ (508)-**388-5912** after 5pm.

Roommates Wanted

ANDOVER - PROFESSIONAL MALE seeks male roommate for South Lawrence condo. $340 per month, heated. Phone Chris **794-1182** after 8 p.m.

PROFESSIONAL WOMAN, non-smoker, seeking 1F/M to share 2 bedroom, 1-1/2 bath, spacious townhouse. Off street parking. Indian Ridge area- Tewksbury/ Andover line. $375/mo.+ 1/2 utilities, 1mo. securtiy. Call Lee HM: **640-9709.**

YOUNG PROFESSIONAL MALE looking for mature, considerate, non-smoker to share 2 bedroom, 2 bath luxury apartment located at Royal Crest Estates. Includes pool, tennis courts, health club and more, $500/mo. Call Ken, work **617-245-3310,** home **687-2201.**

Rooms for Rent

ANDOVER INTOWN, furnished single room, maid service, parking. $80/week. **475-0073.**

Wanted to Rent

WANT TO RENT for the summer months. Preferred furnished 2 bedroom house or apartment. Professional couple, references. **475-4554** leave message.

Resort Places for Sale

SALISBURY OCEANFRONT
two bedroom penthouse vacation condo. 1200sq.ft., w/w carpeting, washer/dryer, 2 full baths, 2 car parking. Breath taking views. $174,900. **685-1482.**

Resort Places for Rent

CAPE COD DENNISPORT Immaculate 2 bedroom house, porch, deck, cable T.V., quiet area. No pets. $550/week. Call to see pictures. **474-0892.**

★ ★ ★

SALISBURY- luxury oceanfront, furnished 4 bedrooms, 2 full baths. One year lease. Call **508-685-1914.**

LODGE IN WHITE MOUNTAINS. Sleeps 15. 2-1/2 baths, woodstove and fireplace. Near Loon Mountain. $500/week; $350/weekend. Call **475-8537** before 3pm.

LUXURY TOWNHOUSE with jacuzzi in the Mount Washington area. Only 3 miles from Attitash. Sleeps six people. Available weekends or by the week. **470-0105.**

PERFECT VACATION Milton, NH, 1-1/4 hours from Andover. Beautiful 4 bedroom summer home on lakefront, private. $1150 weekly, utilities included. **475-7045.**

WATERVILLE VALLEY- Spacious 3 bedroom, 2 bath ski house. Sleeps 10. Bar, amenities, woodstove, two tv's, vcr. Jim **681-0998.**

Storage Space

ANDOVER SELF STORAGE heated storage units, 25sq.ft. and up. High security with low monthly rates. **975-3933**

Land for Sale

ANDOVER- Cloverfield Estate. 1 to 2-1/2 acre lots, executive subdivision. Most abutting conservation. Each lot has minimum of 180' frontage. Owner **686-7984.**

NORTH ANDOVER- new subdivision lots with water, sewer and gas. $110k-$125K. Call **687-0109.**

Land Wanted

LOOKING FOR LAND to build on. Call **474-0723.**

QUALIFIED COUPLE LOOKING to purchase one acre land in Andover. Call **470-8980.**

Office Space for Rent

ANDOVER CENTER OFFICE/RETAIL space. Singles and suites. Various sizes. Main Street. Excellent locations. Call **475-8732.**

ANDOVER- Sub-lease 1/1/95-7/31/96. 6 Park Street: Office space, 2754sq.ft. Two floors Hunneman exclusive. Dennis Finnegan **617-457-3243.**

INDIVIDUAL OFFICES with telephone answering and support services. Convenient Route 114 location in North Andover. OFFICE SUITES AT JEFFERSON PARK **685-5440.**

Dick Lavin & Son
PAINTING
Interior-Exterior
688-0815
975-2639

CENTURY 21 MARKET POWER '95

Our Listings *ON SALE* For 10 DAYS ONLY!

Coming April 21-30! Call for Details 475-1243



Dear
Million Dollar Club Members

Jody O'Brien
$3 Million

Thelma Sirois
$3 Million

Mike Farnola
$2 Million

Vanessa Hunt
$2 Million

Buzz Rouillard
$2 Million

Sharon Tuttle
$2 Million

Len Ala
$1 Million

Priscilla Apkarian
$1 Million

Terry McQuade
$1 Million

Phil Porter
$1 Million

We realize and appreciate the hard work and dedication it takes to achieve membership in Century 21's Million Dollar Club. You are true professionals and a credit to our industry! In addition to your individual awards, Century 21 Carriage House was awarded Century 21's

Improved Performance Award

bestowed upon the top 5% of offices which enjoyed a growth of 20% or better over the previous year. Thank you to everyone on the Century 21 Carriage House Team. You prove the old axiom: T.E.A.M.

Together **E**ach **A**chieves **M**ore!

Jean Fitzgerald
Broker/Owner

Pamela Lebowitz
Broker/Owner

Century 21
Carriage House

10 High Street
Andover
475-1243

AND THE WINNERS ARE...

DeWolfe New England recently held its annual awards ceremony at the Sheraton Boston. With over 1300 people in attendance, individuals and groups were recognized for providing quality homeownership services and special recognition was given to those who contributed time and talent in their local communities. Congratulations to all of our winners!

ANDOVER
TRANSFERRED OWNERS - Are heartbroken to leave this 3-month-young, upgraded townhome in small complex. Immaculate decor in neutral tones, you must see the pickled white maple kitchen! Easy access location. **$152,900**

ANDOVER
HOLD ON THAT CONDO! - Come see this 2 bedroom colonial with pretty herb gardens, pond and conservation land. Formal dining room, new custom kitchen. Conveneint to park, train and highways and loaded with charm! **$119,900**

LAWRENCE
SPECIAL! Young beautifully maintained Gambrel/Colonial in prime Mount Vernon area. A southern exposure warms this home with eat-in kitchen with honey-oak cabinets, formal dining room and front-to-back master bedroom with two closets and charming window seat! **$135,000**

1994 Chairman's Club
Sheryl Allen

1994 President's Club
Silvija Aprans
Audrey Orrell
Val Roberts

1994 Multi-Million Dollar Club
Sue Loyall
E.J. Perdigao
Asha Sheel
Sarah Stratton

ANDOVER
OPEN SUNDAY 1-4 PM - The perfect blend! Turn-of-the-century Victorian handsomely upgraded with Master bedroom suite overlooking a 2.4 acre lot with convenient in-town location! Lovely entry foyer and spacious rooms will delight you. Close to YMCA, shopping, bus line and even a tree house for the kids! **87 Haverhill St.** **$279,900**

METHUEN
LOTS OF ROOM - This very spacious Victorian on a lush half-acre lot is just the thing for a large family! First floor includes a 20x24 family room with french doors to adjoining sunporch. Five bedrooms are possible including first floor master. One of Methuen's finest streets! **$143,000**



ANDOVER
INVEST IN YOURSELF - Build your equity in this large two-family with three bedrooms in each unit located in established family neighborhood close to town and highways. Features you'll appreciate include separate utilities and three-car garage! **$179,900**

ANDOVER
FOUR LEVELS OF LIVING AREA including a sky-lit sun room and finished walk-up attic for fifth bedroom will provide so many beautiful living areas for your family to enjoy. Bow windows, gorgeous screen porch and multi-level deck are designed to enjoy beautiful gardesn surrounding the inground pool. **$324,000**

(508) 475-8600 • 76 MAIN STREET, ANDOVER

DeWolfe
NEW ENGLAND

Office Space for Rent

INSTANT OFFICE- Furnished and staffed. Includes reception and phone answering services $350. Rte. 38 near 495. **508-858-0637.**

NORTH ANDOVER- first floor, handicapped accessible. 800 sq.ft. easy access to 125 and Main Street. Suitable professional use only. $550/mo Call David C-21 Hunt **508-937-4421.**

Office Space for Sale

ANDOVER- approximately 1000 sq.ft. office space in downtown area with parking. Call **475-3016.**

Commercial - Retail

PACIFIC MILLS - multi-tenanted industrial complex warehouse/manufacturing space. Easy access to 495, 93, 114 and 28. Elevators, loading, first floor, high power, high stud. All sizes, 3,000-74,000 sq. ft. Very attractive lease rates. **686-4191.**

Automobiles for Sale

1987 SUBARU GL hatchback, 5 speed, a/c, $750. **470-2877.**

1987 VOLVO 240L Sedan. Automatic, am/fm cassette, a/c, consistantly maintained (by the book). $4300. Call **470-0170.**

1990 HONDA ACCORD EX, 5 speed, four door, power windows and locks. am/fm cassette, sunroof. 95K miles, original owner, outstanding condition. $8250. **682-2923.**

1990 OLDS BROUGHAM. Loaded, low mileage. Like new. $8500. Call **685-1543.**

1992 SAAB 9000S- black with tan leather, loaded. low mileage. Mint condition. $15,900. Call **474-0439.**

VOLVO 1979, 242DL, 2 door, 5 speed, excellent condition. $1000. Call **475-7145.**

Automobile Cleaning

WASH, WAXED, MACHINE POLISHED, windows, tires, dash, door panels and carpets vacuumed $75. Saturday and Sunday appointments available. Call for information (Andover) **749-7178.**

Special Notices

ADVERTISE...IT WORKS! Your service listed here puts you in touch with thousands of interested readers. Call the Classified Department at **475-1943.** Deadline for placing an ad is Tuesday at noon. Monday at 5pm is deadline for cancelling an ad.

FOR MORE INFORMATION and assistance regarding the investigation of financing, business opportunities and work at home opportunities, "The Andover Townsman" urges its readers to contact the Better Business Bureau, Inc. 20 Park Plaza, Suite 820, Boston, MA 02116-4404.

ThePrudential
Howe Real Estate
Discover The Prudential Advantage

Beth Poulo, Bill Hickey, Connie Kelley, Terry Anderson, Marilyn Scheffy, Martha Erdem, Mary Ann Jurek, Jim Eaton, Tom White, Joe Torrisi, Barbara Moody, Barbara Smith, Carol Hopkinson

Susan Bishop, Giona Califano, Sandra Durling, Doug Howe, Jr, Wendy Perkins, Doris Lindsay, Kay Leonard, Mary Gilmartin, Norma King, Dick Moody, Vera Huang, Suzanne Price, Maureen Collins



24 Tilton Lane

ANDOVER - JUST LISTED! Well cared for custom Garrison in lovely neighborhood. Lighted basketball court, in-ground pool & privacy make this a wonderful home for the growing family. Breezeway and 2 car attached garage with loft studded and ready to be finished. **$292,550**

NORTH ANDOVER - Enjoy living in a charming seven room Victorian home with updated heating and electrical. Beautiful oak cabinet kitchen, tin ceilings, tall windows and located just a short walk from downtown. **$159,900**

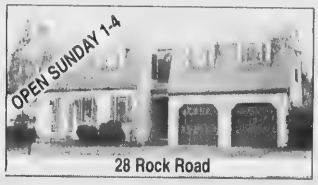

28 Rock Road

NORTH ANDOVER - Move right in! Tranferee hates to leave his wonderful family home in executive neighborhood! 4 Bedrooms, dream master with skylights and balcony. Two full and two half baths. Children walk to elementary school abuts neighborhood. Close to shopping and highways. **$249,900**



237 Highland Road

ANDOVER - Classic 4 bedroom Cape in great in-town location near Phillips Academy. New addition features spacious cathedral ceiling family room with lots of built-ins and glass that opens to cabinet-packed cherry kitchen with large center island, all accented with corian countertops. **$329,900**

ANDOVER - Fantastic five bedroom Colonial in-town Combines fully renovated older portion of home plus expansive new addition. If you act now, this home can be customized to suit your needs. Over 3,000 s.f. of living space. **$409,000**

NORTH ANDOVER - Unique opportunity for country living. This 12 rm New England Farm House is in very good condition and is filled with charm, a big red barn for horses, storage or a garage. Almost 3.5 acres of privacy includes a clay tennis court. Additional acreage may be available. **$500,000**

BOXFORD - Fantastic Antique Colonial sitting on almost 20 acres. Eight fireplaces, a rare "Rufus Porter" mural and many amenities make this home a unique blend of the old and the new. Potential for extra lots. **$895,000**

NORTH ANDOVER - Contemporary 12 room waterfront estate with vast expanses of glass capturing stunning sunsets overlooks Lake Cochichewick. This 6800 sq. ft. estate has every amenity including a library, freestanding polished granite fireplace, a 1400 sq. ft. master bedroom suite, sauna, whirlpool and both indoor and outdoor pool. **$1,200,000**

ANDOVER - Authentic Antique 1690's Colonial on nine acres meadows and woods. Large rooms, high ceilings. All updated, gourmet kitchen, five fireplaces. Barn for horses or dogs. Possible two acre lot. **$800,000**



NORTH ANDOVER - Large Center Entrance Colonial with finished first floor, fireplaced family room, enclosed porch and lovely treed acre lot. Home is conveniently located to Olde Center. **$264,900**

ANDOVER - Spacious two family Victorian. Close to town and transportation. Three bedrooms, 1300 sq. ft. each side. High ceilings, large walk-up attic. **$217,500**

ANDOVER - Searching for sunshine? This beautiful 2 BR condo faces south! Updated kitchen and bath, pristine condition, best location in town! **$92,500**

Celebrating 40 Years of Know Howe

Exclusive Affiliate
SOTHEBY'S
INTERNATIONAL REALTY

4 Punchard Avenue, Andover
475-5100

MEMBER
Prudential Referral Services℠
INTERNATIONAL NETWORK

RE/MAX preferred

Steve Fiscinelli, GRI
Manager/Owner

1985 Celebrating 10 Years of Success! 1995

Beverly Nassar GRI

Bill Buck

Janet M. Pratt GRI

Susan Rochwarg CRP

Jeannette Belben GRI

Elke Kappeler CRP, CRS GRI

Terri Goodridge

Carla Polizzotti Burns

Marilyn Burke GRI

John Cusack

Kathy Cyrier CRP

Norma Hyder GRI

Elaine Glynn-L'Italien

Jane Glynn CRS, GRI

Linda Cutter CRP, CRS, GRI, LTG

Joan Johnson

Amy Sebell CRS GRI

Debbie Moore

Sue Papalia GRI

Ed Bloom

Shirly Platt GRI

Lillian Montalto CRB, CRP, CRS, GRI

Rick Coco CRP, GRI

Coletta Fanuele

Danny Sordello

Tom Carroll

ANDOVER

CHARM AND CONVENIENCE & OAK PANELING add character to this spacious unit. Large master with loft for study or additional bedroom!
CALL TERRI GOODRIDGE X111

ANDOVER



WHY RENT? AFFORDABLE LIVING in this 2 bedroom 2nd floor condominium near town. Low condo fee. New appliances.
CALL KATHY CYRIER X124 .....$69,900

NORTH ANDOVER

LIGHT AND BRIGHT FOUR BEDROOM HOME offers skylit kitchen, master ideal for in-law or "teenage space".
CALL JANE GLYNN AND ELAINE L'ITALIEN X130 .....$169,900
DIR: Rte 114 to Hillside to Innis to 61 Wesley.

NORTH ANDOVER

NORTH ANDOVER LIBRARY AREA, Walk to schools, 3 bedrooms, 7 room Colonial. New oak kitchen, all hardwood floors, central air and garage
CALL COLETTA FANUELE X104.....$184,900

ANDOVER

RARE IN-TOWN COLONIAL with updated kitchen, 3 bedrooms, hardwoods, 1st floor family room off kitchen. Tree lined "in-town" street!
CALL JEANNETTE BELBEN X114.....$199,000

ANDOVER

METICULOUSLY MAINTAINED RANCH on quiet street. Living room with picture window, formal dining room, modern kitchen, updated bath, spacious fireplaced family room, plus playroom, porch and 2 car garage. **ATTRACTIVELY PRICED AT.....$189,900**
CALL AMY SEBELL X125

ANDOVER



ANTIQUE, ACRE PLUS LOT, needs your TLC and appreciation for early architecture. Lovely mature lot, 3 bedroom Saltbox design.
CALL SUSAN SELLS 1-800-817-5454.....$199,000

NORTH ANDOVER

EVERYTHING YOU WANT! Sought after Sargeant School district, four big bedrooms and a private wooded acre lot.
CALL SHIRLY PLATT X105.....$252,900

ANDOVER

YOUR NEXT HOME IS A NEW COLONIAL with mahogany farmer's porch, hardwood floors, spectacular family room with fireplace over 2 car garage, open to upgraded kitchen, oversized deck. Walk-up attic for expansion.
CALL SUSAN SELLS 1-800-817-5454.....$299,900

ANDOVER

STATELY "WYNWOOD" BUILT COLONIAL set in prestigious Carriage Chase Estates, within walking distance to the award winning "Blue Ribbon" Sanborn School and conveneint to Route 93. Nine spacious & tastefully decorated rooms. Perfect home in a perfect neighborhood for your perfect family!! **$344,900 FOR MORE INFORMATION CALL LINDA CUTTER X119 OR CALL 1-800-TOP-PRO, Code # 201-102-3**

ANDOVER

COUNTRY FEELING - TOWN CONVENEINCE! This charming 11 room antique Colonial rambles gracefully on a gorgeous 1.8 acre lot close to town, schools, and highways. Come and see!
CALL JOAN JOHNSON X128 .....$445,000

NORTH ANDOVER

SPECTACULAR 10 ROOM COLONIAL overlooking North Andover Country Club and Lake Cochichewick. Step-down stone fireplaced family room, heated Florida room, 3 car garage and much more.
CALL SUE PAPALIA X126.....$549,900

RE/MAX® Preferred

The Team That Brings You Home!

470-0007
686-5300

Each RE/MAX office independently owned and operated.

NSRS The SCHOOL REPORT AVAILABLE HERE

VICTOR Your Hometown Team!

THE VICTOR COMPANY, INC. REALTORS®

Bill Maren
Owner/Broker

Bunny Maren, CRB, CRS, GRI

Jon Maren
Vice President

Libby Webb, CRS, GRI

Jeane Sullivan, CRS, GRI

Anne Kruse, GRI

Marcia Druth, CRS, GRI

NORTH ANDOVER

UNBELIEVABLE BUY! Spacious 2 bedroom Condo with pool & tennis court! 20' living room with sliders to balcony, attic storage, and convenient location with access to town and highways! Hurry!
Call 475-2201 **$56,900**

ANDOVER

IN THE HEART OF THE PHILLIPS ACADEMY AREA! What a value...Classical Colonial on over an acre! Fireplaced living room with adjoining study, fireplaced dining room with adjoining music room, bay window in kitchen & terrific fireplaced master bedroom! A joy to own!
Call 475-2201 **$234,900**

ANDOVER



SHORT DRIVE TO PHILLIPS ACADEMY & TOWN! Elegant, warm and inviting Colonial with gracious foyer that leads to step-down fireplaced living room, entertainment sized dining room with built-ins, fireplaced family room opens to deck overlooking picturesque pond, 4 bedrooms & 2 car garage. Choice home & location!
Call 475-2201 **$349,900**

ANDOVER

ANDOVER COUNTRY CLUB ESTATES! Classic center entrance Hip Roof Colonial of impeccable quality and design, set on a beautifully landscaped lot with mature shrubs and fenced backyard with heated gunite pool and whirlpool! 10 rooms, great room with cathedral ceiling and skylights, library, central air & vac, underground sprinklers and more!
Call 475-2201 **$474,900**

NORTH ANDOVER



NEAR TOWN & SCHOOLS! Charming older Colonial—French doors lead from entry way to lovely living room with built-in china cabinet, 1st floor laundry and half bath, 3 sunny bedrooms and full bath upstairs, fenced yard and more add up to a terrific value
Call 475-2201 **$155,000**

NORTH ANDOVER



WONDERFUL COUNTRY NEIGHBORHOOD! Beautifully decorated 9 room Colonial on acre+ lot with tall trees and fenced-in area. Completely updated kitchen with large eating area, cathedral ceiling family room with lots of glass - your family will love it!
Call 475-2201 **$235,000**

NORTH ANDOVER

SPRAWLING CUSTOM CAPE with a smashing floor plan including 10 rooms, 5 bedrooms and 3 1/2 baths! Exciting eat-in kitchen/family room with brick fireplace wall open to glassed-in Florida room, elegant living and dining rooms, 1st floor guest room & bath, 3 car garage and beautiful setting!
Call 475-2201 **$419,900**

ANDOVER

ANDOVER COUNTRY CLUB'S NEWEST EXECUTIVE CUL-DE-SAC! Gorgeous new Colonial drenched with sunlight and elegance! Open foyer, step-down formal fireplaced living room adjoining library, massive fireplaced kitchen with eating area and sitting area, great room, incredible master suite and extraordinary workmanship can make this your dream come true!
Dir: Rt. 133 to Canterbuury to Scotland Drive.
Call 475-2201 **$569,000**

HAVERHILL

AT PRESTIGIOUS NORTHFIELDS! Private clubhouse, tennis, golf and pool are yours when you live in this sought after location! Sparkling Federal Colonial with 2 story foyer, 8 rooms, huge fireplaced family room, 2 1/2 baths, central air and 3 car garage on landscaped lot! What a lifestyle!
Call 686-2201 **$219,900**

ANDOVER

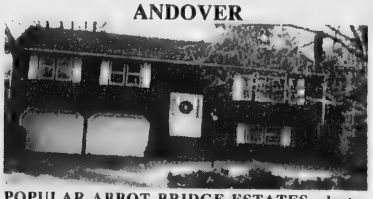

POPULAR ABBOT BRIDGE ESTATES—Just a walk to town and short drive to Rt. 93! Great family home with 3 or 4 bedrooms, fireplaced family room, formal dining room with sliders to deck and an easy to live in neutral decor! Once you see it you'll want to buy it!
Call 475-2201 **$239,500**

ANDOVER

BRAND NEW COLONIAL! On country cul-de-sac surrounded by conservation land and AVIS reservation, yet just a short drive to downtown Andover! Wonderfully spacious 10 room Colonial with 3,700 sf of living space with elegant 2 story foyer, fantastic custom kitchen, stone fireplaced family room, sunroom & 3 car garage! Exceptional value on today's market!
Call 475-2201 **$459,900**

NORTH ANDOVER

ON LAKE COCHICHEWICK! Wonderfully spacious custom built Cape at end of private cul-de-sac! Open floorplan with large living room and dining room, eat-in kitchen is open to the fireplaced family room, solarium, 1st floor master bedroom or study with full bath, private guest/in-law area, sauna, huge deck & spectacular water views! A rare find, not to be missed!
Call 475-2201 **$789,000**

Natalie Bradley, GRI

Kathy Tarro

Arlene Santangelo, GRI

Terry McAnally, CRS, GRI

Lynne Cox, CRS, GRI

Sally Factor Bergman, CRS, GRI

Barbara Sullivan

CALL 475-2201

An Affiliate of GENESIS Relocation Services

Debbie Kelso, CRS, GRI

Maureen Keller GRI

Bernadette Gibson, GRI

Rhonda Goff CRP
Relocation Director

Marj Butland CRS, GRI

Dodie Gemmell

Deb Drake GRI

Phyllis Rock

Gretchen Papineau

Andover • Boxford • Methuen / Haverhill • Topsfield

An interview with one superintendent candidate

By Neil Fater

By the end of Friday, parents, teachers and students may know which of the five superintendent finalists they will have the opportunity to meet.

The School Committee interviewed Lloyd Jaeger and Dick Neal Monday and plans to interview Dennis Pope and William Jutras today, Thursday, and John Krewer Friday. After Mr. Krewer's interview, the committee hopes to meet to determine if it can eliminate any of these candidates from consideration.

The committee has tentatively scheduled the week of April 24 as the week when the remaining finalists will tour one elementary, one middle school and Andover High School to meet with parents, teachers and students.

Here's a brief description of Mr. Jaeger's interview Monday. The other candidates' interviews, including Dick Neal's, will be published next week.

R. Lloyd Jaeger

Scottsdale, Arizona officials exhibit the type of lofty educational goal and drive Lloyd Jaeger admires. Intent on improving education, these officials declared they wanted Scottsdale to become one of the top 50 schools in the country.

Lloyd Jaeger

"If you're not sincere on the goal for extraordinary aspiration," Dr. Jaeger said in his interview with the School Committee Monday, "then everything I'm talking about may be less effective."

Dr. Jaeger talked to the committee about a myriad of topics, but one focus was on building partnerships.

These include partnerships among teachers with different strengths so all students have a similar degree of experience with technology; partnerships with businesses to help fund projects in tough budget times; and partnerships among parents, students and educators.

Dr. Jaeger said he "would advocate for active engagement of students in learning," and considers teachers to be "guides on the side rather than sages on the stage."

When asked what items he considers sacred when it comes time to cut the budget, Dr. Jaeger said he prefers to take a rigorous look at each item, rather than just cutting whole departments. He said he stands by items such as arts and sports, even though they are often the first to feel the sting of the budget ax.

"I've been the route of no sports and co-curricular programs being reduced" because of New York state law, he said. "I think it's a dangerous thing to look at extra-curricular programs and sports as frills."

Dr. Jaeger said schools should be "weaving the arts into an overall program of study from the fourth grade."

Although Dr. Jaeger, a New York educator, impressed at least committee member Lloyd Willey with his knowledge of the Massachusetts Education Reform Act, some people may be less pleased that he supports the sometimes controversial usage of portfolios as one of several ways to evaluate students.

Dick Muller, School Committee member, noted Dr. Jaeger's New York district spent $8,300 per pupil, thousands more than Andover spends, but Dr. Jaeger said the average teacher salary here is $15,000 less than in New York, and he explained some of the budgetary considerations he has made recently.

Mr. Willey questioned the candidate about leveling, heterogeneous grouping or other educational styles at the middle- and high-school level.

"I don't think it's an either/or question, I think it's a both/and question," Dr. Jaeger responded. "Working in groups is something that is a functional (ability) that every employer wants."

Dr. Jaeger said schools need to set far higher standards than those set by state achievement tests. "It may be that 88 percent are passing this (state test) and 95 percent are passing that, but why are so many getting 66 percent?" is a question educators need to ask, he said.

He also said the town should determine what it wants from a graduate and then work that knowledge back through the system to assure students are learning sufficiently at each grade level.

As to whether Dr. Jaeger would remain in Andover for only two or three years, as happened with Mark McQuillan? "I expect the superintendent and the School Committee to work well together," said Dr. Jaeger. "I've only worked two places in my life. I'm not a hop-scotch kind of person."

Plans for the Senior Center

(Continued from page 33)

Articles 28, 29: Senior Center

Council on Aging, Board of Selectmen, Planning Board, and School Committee, if committee land was being used. The committee unanimously approved suggesting this idea at tonight's, Thursday's, joint meeting of the Selectmen, School Committee and Finance Committee.

"What I think this does is it says, 'Look, we want to work together to figure how we can get this done,' " said Dick Muller, School Committee member.

Mr. Stapczynski said he isn't sure such a group is necessary.

"The seniors have their own planning group," said Mr. Stapczynski. "I don't want to put another group doing what they're doing."

ANDOVER CHIMNEYS
NEW ROOFS and ROOFING REPAIRS
CHIMNEY . . .
Cleaning • Repairing • Rebuilding • Siliconing • Painting
Cap Installation / Est. 1971
FREE ESTIMATES – FIND US FAST IN THE YELLOW PAGES
683-5139 Anytime

DOYLE LUMBER
Andover's
PROPANE
FILLING STATION
43 River Road, Andover
688-4099

New England Floor Covering
Specializing in cleaning fine quality oriental and braided rugs and area rugs
20% off all cash & carry cleaning
Pick up and delivery available
2 Osgood Street, Methuen, MA
(Corner Broadway, Rte. 28)
(508) 683-1060

CARL FITZGERALD, Inc.
BUILDING and CONTRACTING
Since 1958
475-3062
ANDOVER MA
License # 108379

J.W. WATSON, JR., INC.
43 LOWELL JUNCTION RD., ANDOVER
475-3262
• Underground Tank Removal
• Licensed Tank Installations
• Septic System and Sewer Repair and Installed
• Paving/Commercial & Residential
★ 10 Years in The Oil Tank Removal Business ★
Fully Licensed & Insured • Family Owned & Operated Since 1952

JAFFARIAN
VOLVO • TOYOTA
312 RIVER ST., HAVERHILL, MA
(EXIT 49 OFF 495)
508-372-8551
800-352-8551
HOURS: M-Th 8:30-8 p.m. Fri 8:30-7 p.m. Sat 8:30-5 pm
NH Residents: No Sales Tax

WILDWOOD NURSERIES, INC.
Family Run Business for Over Thirty Years
John, John III, David
• SPRING CLEANUPS •
Screened Loam $15 per yard
Pine Bark Mulch $24 • Hemlock Bark Mulch $33
FREE DELIVERY (Minimum 3 yards) • SAME DAY DELIVERY
• Free Estimates On All Your Landscape Needs •
475-2264

Rockingham
TOYOTA • DODGE • NISSAN
ROUTE 97, MAIN ST.
SALEM, N.H.
603-893-3525
We Will Beat Any Bonafide Deal

Mark R. Couture
Asphalt Paving
475-6827
• Installation of new driveways
• Reconstruction of old driveways
• Walkways and parking lots
Fully Insured

Buying OR Selling
The Prudential Howe Real Estate
4 Punchard Ave., And.
MARTHA ERDEM
475-5100

BARK MULCH
PINE MIX Freshly Ground RED HEMLOCK
• Screened Loam • Stone • Sand
Immediate Delivery • Guaranteed Load Size
Peter Breen
Serving the Andovers Since 1972
687-7774

Painting Improvements
Wm. LAWRIE
Interior & Exterior
PAINTING
WALLPAPERING
Call: 475-0924

1995 Property Evaluation

All segments of the market seeing growth

Real estate is back, prices are up in Andover

Values are on the rise, even in the condominium market

By Don Staruk

Local commercial and residential real estate markets experienced steady sales and rising values in 1994, and that growth continues in 1995 in all segments of the market, even condominiums, according to William Krajeski, Andover town assessor.

"The residential market in this town is back – the values have been increasing," Mr. Krajeski said recently.

As assessor, it is Mr. Krajeski's job to set the values of property in Andover, and to track sale trends for the purpose of establishing those values. He has had that job in town since 1989.

In some ways, the market has returned to mid-1980 levels, according to Mr. Krajeski.

"The market is not as strong volume-wise, but certainly is price-wise," he said.

Residential sales are not as numerous as in the '80s, but prices are back to, or above, mid-'80s levels, he said. And the average median sale price is above what it was during the hot period of 1986-1987.

By the fourth quarter of 1994, the median sale price for the entire year was about $225,000. That compares with a median price of $225,000-$230,000 at the peak about eight years ago, and a low of about $210,500 in 1989 and early 1990, at the bottom of the market. Some quarters during those lean years saw median sale prices in the $90,000s.

And although the median sale price is back to where it was in the '80s, it is likely to go higher, Mr. Krajeski said.

"I think you are going to see an increase," he said.

Mr. Krajeski predicted a median sale price in Andover in the $240,000 to $250,000 range by June, for the first half of this year. He attributed that to the new selling season and a lot of new, more-expensive homes coming on the market this spring.

"I would expect it to rise from here. I really would."

He predicted that by year end, the median range for the year would be $230,000 to $250,000.

What's hot?

One reason the volume is down is that homeowners who bought during that hot period in the '80s, for say a $180,000 home, don't yet have enough equity to move up to a larger home. If they are moving at all, it is typically more of a lateral move at this point, Mr. Krajeski said. Most of the activity right now consists of people who bought in the early '80s, or those getting into the market for the first time.

"But prices are sky high," Mr. Krajeski said.

The market is primarily in the $200,000s, according to Mr. Krajeski. If you are looking lower, it's going to be very hard to find something – maybe fixer-uppers or small ranches, he said. If you are looking for something with four bedrooms and a couple of bathrooms, or something with a garage and a little bit of land, it is going to cost you $225,000-$250,000.

"A starter home is difficult to find," he said.

Some smaller ranches – maybe in the area off Elm Street – might go for under $200,000, he said.

"Anything with Victorian vintage at all is up in the $200,000s."

His advice for first-time buyers?

"When you're looking at the low end of the market, you've got to be able to move pretty quickly," Mr. Krajeski said.

Condominiums coming back

Even condominiums are making a comeback, according to Mr. Krajeski. The garden-style condominium, "which I thought would never come

(Continued on page 2A)

ANDOVER TOWNSMAN
April 6, 1995

The Spring Collection Is Now At Enzo...

Just Arrived! All Fresh New Styles. Something For Every Price Range.

This spring I have brought to you the most exciting collection of suits, sport jackets, slacks, casual wear and an outstanding selection of accessories for every occasion. No matter what you may need, it's worth a few moments to come see this totally new men's fashion collection...from casual and affordable through custom hand made suits, I know this new collection has something for you.

This is my personal invitation, please come in and see my new Spring styles.

Enzo

ENZO

ENZO OF ANDOVER LTD.
Two Elm Square • Andover Center
(508) 470-2050

Even condominium market experiencing a rebound

(Continued from page 1A)

back," is now doing well, he said.

People who bought condominiums at the peak of the market in places like Colonial Village off South Main Street, for $100,000 and up, have not recovered their losses. Many of those units dropped below $50,000. But someone came in a year ago and bought up a whole block of them, and now they are selling at a profit, Mr. Krajeski said.

"They're coming up in price a bit," Mr. Krajeski said. The fact that someone would invest in them is a good sign, he said.

Some of the Colonial Village units are now selling in the high-$50,000 or low-$60,000 range, he said. Prices for basement units remain lower.

"Sales have been very steady – two or three sales a month," Mr. Krajeski said. "That's very good when you consider there was not a unit sold in there for two years."

A new town-house development, Meredith Village, was recently completed at the corner of High and Haverhill streets, and just to see someone building in that market is encouraging, Mr. Krajeski said. Condominiums and town houses are the bottom end of the market, and to see movement there, "you know the rest of the market is moving," he said.

Upper-end development

"We've got a lot of development happening in town, especially upper-end stuff," Mr. Krajeski said.

What he refers to as the upper end includes houses in the $500,000 to $750,000 range. Fieldstone Meadows off Dascomb Road, a development where homes range from $500,000 to the high $800,000s, is almost sold out, he said.

Local developer Yvon Cormier, who was involved with Fieldstone Meadows, is building another development near Andover Country Club, which he also owns. Mr. Krajeski said those homes, which are off Beacon Street and at the edge of the golf course, will likely be priced in that same upper end of the market.

Commercial/Industrial resurging

Occupancy in commercial and industrial properties out along Interstate 93, where vacancies were the norm two years ago, are definitely on the rebound, according to the assessor.

"They're definitely coming back. The commercial real-estate market has definitely stabilized," Mr. Krajeski said.

What helped is, when the market

(Continued on page 44A)

~ A ~

Owner Listing	Location Listing	Building Value	Land Value	Total Value
AALERNE, [illegible]	RIVER DR		[illegible]	[illegible]
AAREM ASSOCIATES	[illegible] PETERHAM RD	[illegible]	[illegible]	[illegible]
ABAGIS, JOHN M	[illegible] HARTLEY RD	45,[illegible]	[illegible]	[illegible]
ABATE, ANTONIO	HARTLEY RD		[illegible]	[illegible]
ABATE, ANTONIO	126 MAIN ST	334,900	86,100	421,0[illegible]
ABATE, ANTONIO	[illegible] MAIN ST		[illegible]	[illegible]
ABATE, ANTONIO	1[illegible] MAIN ST		4,[illegible]	4,[illegible]
ABATE, ANTONIO	[illegible] MILTON [illegible]	[illegible]	[illegible]	[illegible]
ABATE, ANTONIO	[illegible] BARTLET ST	[illegible]	[illegible]	[illegible]
ABBE, DUNLEY B	[illegible] YLE TR		4,800	4,8[illegible]
ABBOT BRIDGE REALTY TR	[illegible] ABBOT BRIDGE DR	1[illegible]	[illegible]	[illegible]
ABBOTT, DONALD P	[illegible] [illegible] MAIN ST	[illegible]	[illegible]	[illegible]
ABBOTT, GEORGE M	[illegible] DALE RD	[illegible]	[illegible]	[illegible]
ABBOTT, ROBERT P	[illegible] [illegible] AVENUE	[illegible]	[illegible]	[illegible]
ABEY REALTY TRUST	[illegible] RUMFORD	[illegible]	[illegible]	[illegible]
ABI & J REALTY TRUST	[illegible] YORK ST	[illegible]	[illegible]	[illegible]
ABOOD, MITCHELL B	[illegible] ARGYLE ST	[illegible]	[illegible]	[illegible]
ABELSON, MARY P	[illegible] HAVERHILL ST	[illegible]	[illegible]	[illegible]
ABELSON, MARY P	[illegible] HAVERHILL ST	[illegible]		[illegible]
ABELSON, MARY P	[illegible] HAVERHILL ST	[illegible]		[illegible]
ABERNATHY, DIANE A	[illegible] INGALLS	[illegible]	[illegible]	[illegible]
ABERNATHY, JOHN M	[illegible] AMHERST AV	[illegible]	[illegible]	[illegible]
ABISI, ROBERT J	[illegible] HIDDEN RD	[illegible]	[illegible]	[illegible]
ABISSO, STEPHEN	58 HIGH BEACH RD	[illegible]	[illegible]	[illegible]
ABMAYR, JEANNE L	11 BARRA [illegible] DR	[illegible]	[illegible]	[illegible]
ABOUSELL, GEORGE	354 NORTH MAIN ST	[illegible]		[illegible]
ABRAMSON, JOAN C	[illegible] [illegible] ABEL ST	[illegible]	[illegible]	[illegible]
ABREU, ANTONIO	[illegible] PEPPER RD UN	[illegible]	[illegible]	[illegible]
ACADEMY REALTY ASSOCIATES	[illegible] PIPE HILL LN	[illegible]	[illegible]	[illegible]
ACCARDO, CARL J	[illegible] MORTON ST	[illegible]	[illegible]	[illegible]
ACE, DREXEL M	[illegible] [illegible] TRE TENT DR	[illegible]		[illegible]
ACHILLE, JAMES P	[illegible] PALMGRAT ST	[illegible]		[illegible]
ACHORN, EDWARD	[illegible] FOREST HILL DR	[illegible]	[illegible]	[illegible]
ACMELLA, ANDREA J	[illegible] TACOMA RD	[illegible]	[illegible]	[illegible]
ADAMI REALTY TRUST	[illegible] COLONIAL DR	[illegible]	[illegible]	[illegible]
ADAMS, ANITA	[illegible] ATHENA DR	[illegible]	[illegible]	[illegible]
ADAMS, C JOHN	[illegible] [illegible] HIGH ST	[illegible]	[illegible]	[illegible]
ADAMS, CYNTHIA A	[illegible] ITY LN	[illegible]	[illegible]	[illegible]
ADAMS, DENNIS M	[illegible] DANGLEY LN	[illegible]	[illegible]	[illegible]
ADAMS, DOUGLAS J	[illegible] NICOLE LN	[illegible]	[illegible]	[illegible]
ADAMS, JOHN L	[illegible] HIGGINS LN	[illegible]	[illegible]	[illegible]
ADAMS, JOHN Q	[illegible] [illegible] LOVERNE LN	[illegible]	[illegible]	[illegible]
ADAMS, JOSEPH F	[illegible] HARPER DR	280,4[illegible]	[illegible]	[illegible]
ADAMS, MICHAEL F	20 BIRCH RD	[illegible]	[illegible]	[illegible]
ADAMS, PAUL L	111 HASSETT POND RD	[illegible]	[illegible]	[illegible]
ADAMS, PETER N	5 MULBERRY DR	145,200	[illegible]	[illegible]
ADAMS, RAHN	1 OLD SOUTH LN	[illegible]	[illegible]	[illegible]
ADAMS, RICHARD A	11 HEARTHSTONE PL	[illegible]	[illegible]	[illegible]
ADAMS, STEVEN P	14 HEMLOCK RD	[illegible]	[illegible]	[illegible]
ADEY, DAVID A	12 BERKELEY DR	181,800	[illegible]	[illegible]
ADLMAN, DAVID	4 GAVIN DR	[illegible]	[illegible]	[illegible]
ADLER, CRAIG R	15 FOSTER POND RD	[illegible]	[illegible]	[illegible]
ADLER, DAVID E	16 BALMORAL ST	91,400	[illegible]	[illegible]
ADLMAN, JOSEPH M	5 SAMOS LN	[illegible]	[illegible]	[illegible]
ADLY, RAHRAM ALFRED GHAFFARI	11 WINDEMERE DR	[illegible]	118,300	[illegible]
ADORNATO, JOSEPH C	117 GREENWOOD RD	[illegible]	[illegible]	[illegible]
ADORNATO, JOSEPH C	45 HAROLD PARKER RD	[illegible]	[illegible]	[illegible]
AEDER, R GREGORY	63 HAROLD PARKER RD	[illegible]	[illegible]	[illegible]
AETNA REAL ESTATE ASSOC LP	4 PAYPERRY LN	[illegible]	[illegible]	[illegible]
AFARIAN, KATCHER	1 RIVERSIDE DR	145,[illegible]	105,800	[illegible]
AFFLECK, DIANE F	4 FERNDALE AV	1,890,[illegible]	384,[illegible]	4,[illegible]
AFFLECK, DIANE F	62 WHITTIER ST	119,200	[illegible]	[illegible]
AFT TRUST	WHITTIER ST	137,500	[illegible]	[illegible]
AGHASSI, JACOB	28 HIDDEN RD	[illegible]	[illegible]	[illegible]
AHERN, JOHN T	6 PRESIDENT DR	[illegible]	[illegible]	[illegible]
AHERN, DOUGLAS J	8 FAIRWAY DR	512,[illegible]	[illegible]	[illegible]
AHERN, KENNETH J	18 SETON DR	344,[illegible]	[illegible]	[illegible]
AHERN, LAURA J	11 SOUTHRIDGE DR	[illegible]	[illegible]	[illegible]
AHERN, PAUL J	80 CENTER ST	[illegible]	[illegible]	[illegible]
AHLES, ROLAND A	5[illegible] ASLAND RD	[illegible]	[illegible]	[illegible]
AHN, SUNG HWAN	3 MORAINE ST	[illegible]	[illegible]	[illegible]
AHOUSE, DAVID R	5 FOREST DR	[illegible]	[illegible]	[illegible]
AIELLO FAMILY LIVING TRUST	158 PEARL ST	[illegible]	[illegible]	[illegible]
AIESI, DONALD	12 EASTMAN RD	[illegible]	[illegible]	[illegible]
	7 NANCY DR	124,[illegible]	[illegible]	[illegible]

Sir Speedy®

PRINTING • COPYING • DIGITAL NETWORK

Cumberland Farms Plaza
(Next to Carvel Ice Cream)
Salem, NH 03079

AMPLE FREE PARKING

(800) 5-SPEEDY
(800)-577-3339
Phone: (603) 893-7492 - FAX: (603) 893-9812

Please call for volume discounts for large orders.

- Two to Four-Color Printing
- Typesetting and Layout
- High Speed Copying
- Color Copies on our new Cannon 700 Color Copier
- Spot Color Your Black & White Originals

Independently Owned & Operated
Your One Stop Printing and Copying Center
24-Hour Dropoff

CONGRATULATIONS!
to **Lillian Montalto**
for becoming the
#1 RE/MAX Agent in N.E.

"She is #1 because she made us #1!"

With Sincere Appreciation,
Your Past Clients and Customers

Call her for the Best Real Estate Service Available!

(508) 686-5300 X110 RE/MAX Preferred

SPRING HOME SALE

KASHIMAR & GEM
Collection 100% Wool
by
Couristan
Lowest Prices Ever!

AUBUSSON & FLORAL
100% Nylon - Great Colors!
MADE IN THE U.S.A. by
Milliken
****8x10's ONLY**
$388!

HOOKED RUGS
FROM CHINA
7.9x10.9 - 100% Wool
ONLY
$498

PERSIAN DESIGNS
FROM BELGIUM
8x11's - 100% Terclon
ONLY
$238

Karastan
Rugs & Carpet
ALL AT THE LOWEST PRICES!
New Patterns & Colors have arrived!

PERSIAN DESIGNS
FROM EUROPE
5.7x8 - 100% Wool
NEW **ONLY**
$198
Other Sizes Available

KIRMAN & PANEL
DESIGNS
8x11 - 100% Wool
ONLY
$455

Thousands of the Best Rugs from China, India & Pakistan. ALL AT THE LOWEST PRICES IN NEW ENGLAND!

BUY NOW · PAY MUCH LATER!
No Payment · No Interest · 6 Months*

FREE Rug Pad with Any Purchase!

**Special Orders!

Levitz Plaza
166 DW Highway one mile north of the Pheasant Lane Mall Next To Paperama

Hours:
Monday, Thursday, Friday 10-9
Tuesday, Wednesday, Saturday 10-6
Sunday 12-5

We Will Make The Difference!

Everything You've Dreamed Of . . .
RUG DEPOT
. . . And More!

Minimum Purchase $500.
$15 Application Fee
*Differed Interest
No interest if paid in full before due date
Your Good Credit

(603) 891-1771
1-800-733-4784

No Sales Tax

Cash & Checks

From MASS: Directions: 495 to Lowell, take Route 3, Everett Trnpk North to NH. Take Exit 1, go right onto Spitbrook Rd., go 3 lights to D.W. Highway, turn left and 1½ miles at the 2nd light turn right. Rug Depot is directly ahead next to Paperama & Levitz Furniture.

AIKMAN, DONALD	4 ARCADIA RD	122,300	108,700	231,000
AJAMIL, MARIA TERESA	5 GLENN COVE	127,100	98,700	225,800
AKBARZADEH-YAZDI, ABOLFAZL	5 AMHERST RD	93,100	87,400	180,500
AKERMAN, WILLIAM Y JR	326 SOUTH MAIN ST	272,900	78,700	351,600
AKERSTROM, GEORGE C	4 HIDDEN RD	84,900	95,000	179,900
AKMAKJIAN, MARK	354 NORTH MAIN ST	44,200		44,200
AKYUZ, YUSEF	28 BIRCH RD	130,700	121,600	252,300
AL-JO REALTY TRUS	406 LOWELL ST	92,100	171,800	263,900
ALA, ANDREW L	17 ORIOLE DR	146,600	120,700	267,300
ALA, ANDREW L	15 ORIOLE DR		24,500	24,500
ALAN C JOHNSON FAM TR	5 MATTHEW ST	107,400	86,100	193,500
ALBERICH, H GLENN	10 ROSE GLEN DR	157,600	120,700	278,300
ALBERICO, PETER M	6 WESCOTT RD	247,100	151,600	398,700
ALCOTT, WILLIAM J	22 YARDLEY RD	169,500	100,800	270,300
ALDEN REALTY TRUST	57 WALNUT AV	79,500	92,700	172,200
ALDEN, RICHARD L	138 MAIN ST	133,100	82,600	215,700
ALDRICH, DAVID J	81 CROSS ST	117,500	104,500	222,000
ALDRO, HENRY C	38 JUNIPER RD	109,500	102,900	212,400
ALEXANDER, ALASDAIR G	92 GOULD RD	74,700	106,900	181,600
ALEXANDER, WILLIAM H	25 CANTERBURY ST	106,000	98,400	204,400
ALFANO, ARMANDO A	16 BALMORAL ST	59,000		59,000
ALGIERS, DAVID J	1 JENKINS RD	131,600	108,900	240,500
ALGIERS, PAUL J JR	1 BARBARA LN	257,600	126,300	383,900
ALGONQUIN REALTY TRUST	358 NORTH MAIN ST	86,400		86,400
ALICKMAN, IRWIN M	3 YARDLEY RD	169,300	111,200	280,500
ALLARD, ALBERT J	16 SUNCREST RD	87,900	73,600	161,500
ALLARD, DONALD	7 PRIDES CR	10,100	119,900	130,000
ALLARD, LOUIS J	43 ROCKY HILL RD	87,600	107,400	195,000
ALLARD, RICHARD C	3 ORCHARD ST	175,200	110,200	285,400
ALLARD, ROBERT E	21 LAUNCHING RD	112,900	106,800	219,700
ALLEGRETTO, RICHARD	16 BALMORAL ST	44,800		44,800
ALLEN TRUST	242 ANDOVER ST	86,400	72,200	158,600
ALLEN, FREDERICK III	115 SALEM ST	90,200	63,400	153,600
ALLEN, JAMES E	14 LOVEJOY RD	97,500	102,600	200,100
ALLEN, JAMES H	9 KEYSTONE WY	273,900	120,500	394,400
ALLEN, JOHN V	4 CARTER LN	410,000	145,300	555,300
ALLEN, JOHN W	10 DUFTON RD	76,000	56,000	132,000
ALLEN, SHERYL L	38 WHITTIER ST	109,100	75,900	185,000
ALLICON, HERBERT F	81 HOLT RD	79,500	101,900	181,400
ALLOCCA, MICHAEL	101 COLONIAL DR	184,500	111,400	295,900
ALMON, RICHARD G	1 GLEN MEADOW RD	77,800	103,000	180,800
ALOISI REALTY TR #1	19 KARLTON CR	118,500	102,400	220,900
ALOSKY, PAUL J	70 RIVER RD	79,200	76,400	155,600
ALS AUTO SUPPLY INC	98 SCHOOL ST	139,400	78,300	217,700
ALSOP, CANDACE A	17 HIDDEN RD	350,000	141,000	491,000
ALSOP, JOSEPH W	93 DASCOMB RD	181,000	69,000	250,000
ALTHERR, DOROTHY	257 NORTH MAIN ST	90,700		90,700
AMBOIAN, JOHN P	6 REGIS RD	130,200	119,900	250,100
AMBRO, J GREGORY	66 BAILEY RD	168,400	111,300	279,700
AMEEN, SAMUEL J JR	29 SHAWSHEEN RD	155,600	54,500	210,100
AMERICAN HOME PRODUCTS CORP	7 CONNECTOR RD	740,200	233,100	973,300
AMERICAN HOME PRODUCTS CORP	7 CONNECTOR RD		16,900	16,900
AMERICAN POWER DEVICES INC	28 ANDOVER ST	334,700	37,400	372,100
AMERICAN POWER DEVICES INC	32 ANDOVER ST	11,700	16,100	27,800
AMERICAN POWER DEVICES INC	30 ANDOVER ST	1,600	600	2,200
AMERICAN REAL ESTATE HOLD	7 SHATTUCK RD	7,996,700	3,024,000	11,020,700
AMIRAULT, DAVID B	4 GOLDEN OAKS LN	139,700	111,200	250,900
AMIRAULT, THOMAS	24R BOSTON RD	74,500	55,300	129,800
AMIRAULT, THOMAS	24A BOSTON RD		5,800	5,800
AMODEO, ROSEMARIE P	144 ARGILLA RD	91,400	98,300	189,700
AMOROSIA, JAMES J	106 COLONIAL DR	207,400	111,200	318,600
AMSTERDAM, RICHARD E	39 JUNIPER RD	121,800	99,800	221,600
AMSTUTZ, CAROLYN S	20 LOVEJOY RD	165,000	98,700	263,700
AN, BYONG HAK	50 NORTH ST	97,400	74,600	172,000
ANANUR, MURAT A	3 CHEROKEE CR	191,100	113,900	305,000
ANCIELLO, DIANNE M	7 OLYMPIA WY	109,900	99,200	209,100
ANDD REALTY TRUST	44 BRUNDRETT AV		106,200	106,200
ANDERSEN, DAVID C	8 PEMBROOK CR	175,600	114,600	290,200
ANDERSEN, LANE H	140 HIGH PLAIN RD	86,100	76,300	162,400
ANDERSON REALTY TRUST	134 SUMMER ST	76,900	94,400	171,300
ANDERSON, ANN F	123 ARGILLA RD	123,100	96,900	220,000
ANDERSON, ARTHUR J	134 HIGH PLAIN RD	118,400	73,700	192,100
ANDERSON, BERT F	3 RASMUSSEN CR	109,100	96,600	205,700
ANDERSON, C HENRY	14 RENNIE DR	120,600	111,400	232,000
ANDERSON, CARL W	114 BAILEY RD	110,600	95,300	205,900
ANDERSON, CHARLES W JR	19 BEECH CR	89,400	83,100	172,500
ANDERSON, CRAIG E	106 BALLARDVALE RD	80,600	110,100	190,700
ANDERSON, DAVID III	19 DOWNING ST	115,300	86,600	201,900
ANDERSON, ERNEST E	84A BALLARDVALE RD		2,000	2,000
ANDERSON, GERALDINE W	34 LINCOLN CIRCLE EAST	121,000	98,200	219,200
ANDERSON, JEFFREY R	31 LINCOLN ST	105,900	82,600	188,500

ANDERSON, JOHN W	10 CUTLER RD	88,300	112,900	201,200
ANDERSON, LINN N	177 NORTH MAIN ST	33,200		33,200
ANDERSON, LINN N	93 ABBOT ST	143,700	101,900	245,600
ANDERSON, MARK J	101 SHAWSHEEN RD		11,600	11,600
ANDERSON, MARK J	99 SHAWSHEEN RD	75,700	57,900	133,600
ANDERSON, MICHAEL	96 GOULD RD	72,800	106,800	179,600
ANDERSON, ROBERT C	23 POWERS RD	401,800	160,000	561,800
ANDERSON, ROBERT D	39 BROWN ST	71,000	106,200	177,200
ANDERSON, ROBERT D TT	3 DUFTON RD		2,100	2,100
ANDERSON, SAMUEL I A	237 NORTH MAIN ST	79,100		79,100
ANDERSON, STANLEY R JR	11 BAYBERRY LN	154,800	106,000	260,800
ANDERSON, STEPHEN D	38 WOODLAND RD	123,200	110,800	234,000
ANDERSON, THOMAS F	18 HEMLOCK RD	142,600	97,100	239,700
ANDERSON, WALTER J SR	22 RAILROAD ST	92,600		92,600
ANDERSON, WILLIAM D	10 CHANDLER CR	111,600	109,400	221,000
ANDERSON-LEWIS ASSOC	11 CRESCENT DR	54,300		54,300
ANDOMASS INC	5 CHESTNUT LN	99,900	438,000	537,900
ANDOVER BANK	10 CRESCENT DR	53,100		53,100
ANDOVER BANK	11 CRESCENT DR	53,500		53,500
ANDOVER BANK	12 LONGWOOD DR	53,900		53,900
ANDOVER BANK	9 CRESCENT DR	53,200		53,200
ANDOVER BANK	23 ENMORE ST	79,400	64,300	143,700
ANDOVER BANK	101 CENTRAL ST	115,800	94,700	210,500
ANDOVER BLDG & DEV CORP	5 NEWMAN HILL DR		152,300	152,300
ANDOVER BUSINESS PARK, INC	9 RIVER RD		65,800	65,800
ANDOVER BUSINESS PARK, INC	400 BULFINCH DR		299,300	299,300
ANDOVER BUSINESS PARK, INC	100 BULFINCH DR		24,000	24,000
ANDOVER BUSINESS PK ASSOC I LP	200 BULLINCH DR	2,582,600	801,900	3,384,500
ANDOVER COMMONS ASSOCIATES	30 RAILROAD ST	5,501,000	848,800	6,349,800
ANDOVER COMMONS ASSOCIATES	RAILROAD ST		37,400	37,400
ANDOVER FINANCE COMPANY INC	20 WASHINGTON PARK DR	74,600		74,600
ANDOVER FINANCE REALTY TR	24 POST OFFICE AV	5,300	110,4[illegible]	115,7[illegible]
ANDOVER FINANCE REALTY TR	1 CHAPMAN AV	122,900	67,8[illegible]	190,700
ANDOVER FINANCE REALTY TR	5 CHAPMAN AV	86,100	57,9[illegible]	144,000
ANDOVER FINANCE REALTY TR	9 CHAPMAN AV	92,300	57,7[illegible]	150,000
ANDOVER FINANCE REALTY TR	8 CHAPMAN AV	85,400	58,1[illegible]	143,5[illegible]
ANDOVER FINANCE REALTY TR	2 CHAPMAN AV	81,600	57,4[illegible]	139,[illegible]
ANDOVER FINANCE REALTY TR	12 RIDGE ST	159,900	55,700	215,[illegible]
ANDOVER KEYSTONE NOMINEE TR	59 BARTLET ST	96,400	55,200	151,[illegible]
ANDOVER LODGE 2198/ELKS	400 SOUTH MAIN ST	185,600	110,2[illegible]	295,900
ANDOVER LODGE 2198/ELKS	398 SOUTH MAIN ST		76,200	76,200
ANDOVER HILLS RLTY LTD PTN	56 YORK ST	189,300	233,1[illegible]	422,4[illegible]
ANDOVER HILLS RLTY LTD PTN	60 YORK ST		214,200	214,200
ANDOVER HILLS RLTY LTD PTNSHP	FLEMING AV		231,200	231,200
ANDOVER HILLS RLTY LTD PTNSHP	40 HAVERHILL ST	46,952,000	2,457,100	49,[illegible]
ANDOVER NATIONAL BANK	4 CENTRAL ST	54,100	210,100	264,2[illegible]
ANDOVER NATIONAL BANK	19 MAIN ST	1,580,100	151,700	1,731,8[illegible]
ANDOVER PARK REALTY TRUST	100 FEDERAL ST	70,500	1,090,900	1,161,4[illegible]
ANDOVER PARK RLTYTRUST	600 FEDERAL ST		1,612,100	1,612,[illegible]
ANDOVER PARK TRUST	16 PARK ST	423,000	149,4[illegible]	572,4[illegible]
ANDOVER PROPERTIES REALTY T	166 NORTH MAIN ST	383,700	18[illegible]	5[illegible]
ANDOVER REAL ESTATE CORP	GREENWOOD RD		17,[illegible]	[illegible]
ANDOVER REAL ESTATE CORP	303 LOWELL ST		61,700	[illegible]
ANDOVER REAL ESTATE CORP	305 LOWELL ST		62,400	[illegible]
ANDOVER RESEARCH PARK ASSOC LP	6 RIVERSIDE DR	3,006,300	803,800	3,8[illegible]
ANDOVER SAVINGS BANK	61 MAIN ST	1,449,500	247,[illegible]	1,6[illegible]
ANDOVER SAVINGS BANK	45 MAIN ST	381,000	114,[illegible]	495,[illegible]
ANDOVER SAVINGS BANK	159 RIVER [illegible]	[illegible]	[illegible]	[illegible]
ANDOVER SMALL ENGINE INC	92 [illegible]	[illegible]	[illegible]	[illegible]
ANDOVER STREET ASSOC LP	RIVER RD			[illegible]
ANDOVER SURGICAL DAY CARE RT	138 HAVERHILL ST	318,900		[illegible]
ANDOVER TRUST	149 RIVER ST	80,900	184.	[illegible]
ANDOVER/14 ESSEX ST RLTY TR	14 ESSEX ST	6[illegible]	[illegible]	[illegible]
ANDOVER/19/21 STERLING RT	19 STIRLING ST	8[illegible]	[illegible]	[illegible]
ANDOVERS COLONIALDRIVE CONDO T	40 COLONIAL DR	4[illegible]		[illegible]
ANDRE, ROBERT	5 FOSSEN WY	220[illegible]	[illegible]	[illegible]
ANDREADIS, JOHN T	21 KORINTHIAN WY	126,[illegible]	[illegible]	[illegible]
ANDREW, EDWARD F	4 FLEMING AV	54,900	53,6[illegible]	[illegible]
ANDREW, LEOLA P	250 NORTH MAIN ST	95,000		[illegible]
ANDREWS, DEBRA L	5 DOYLE CR	207,100	126,4[illegible]	[illegible]
ANDREWS, JASON I	21 BURNHAM RD	61,300	70,1[illegible]	[illegible]
ANDREWS, KENNETH T	8 AVON ST	86,000	77,4[illegible]	[illegible]
ANDROCK TRUST	464 LOWELL ST	244,000	7[illegible]	[illegible]
ANDROKITES, ARLENE L	101 CHESTNUT ST	79,400	8[illegible]	[illegible]
ANGELL, MICHAEL G	22 RATTLESNAKE HILL RD	145,800	10[illegible]	[illegible]
ANGELOS, NICHOLAS L	25 ENFIELD DR	148,900	[illegible]	[illegible]
ANGEVINE, CHARLES E JR	4 APPLE BLOSSOM RD	158,100	11[illegible]	[illegible]
ANGIULO, JAMES M	154 MAIN ST	141,800	79,4[illegible]	[illegible]
ANHAIAN, YERVANT	224 CHANDLER RD	102,400	1[illegible]	[illegible]
ANNALOU REALTY TRUST	1 ELM SQ	110,[illegible]		[illegible]
ANNESE, PATRICK M	2 RAMCLIFF DR	[illegible]	[illegible]	[illegible]

Spring '95

Brings a new season of sportswear and swimwear selections



Come in and see our new sportswear from Bentley Arbuckle, Erik Stewart, Cambridge Dry Goods, Richard and Co., Cotton U.S.A. and Done Art.

Our swimsuits are arriving daily from Anne Klein, Sirena, LaBlanca and Jag.

Courtney's Collections

"Andover's Elegant Little Department Store"

VISA

39 Main Street, Andover · 475-8874

Hours: Mon. thru Sat., 9 to 5:30

SALE

★ 20% OFF ★

April 6th, 7th & 8th

Thursday, Friday & Saturday

GEOSAFARI® LEARNING GAME

Learning Express

28 CHESTNUT STREET • ANDOVER • 474-0555

Hours: Mon-Sat 9:30-5:30, Thurs & Fri Night 'til 8, Sun 12-5

New Mortgages Aren't Just For People Buying A New Home...

We at Olde Towne Mortgage are here to serve all of your mortgage needs:

- Purchases
- Refinances
- Equity Line for
  - Home improvements
  - Debt Consolidation
  - Major purchases

For you or anyone else that you may be able to refer, we're here to serve.

Call

(508) 975-3717

(800) 222-4950

OLDE TOWNE
Mortgage Company
Incorporated
MLS #2472
MB#0657

857 Turnpike Street • North Andover, MA 01845

What should you expect from the agent selling your house?



Douglas Howe Jr.
President

"Solid advice."

When you list your home with a Prudential Real Estate agent, you can count on solid experience. Because that's what we're known for. Our agents provide the local expertise and pricing knowledge you need. As well as proven marketing, advertising, sales techniques and financing options to help sell your house quickly.

For solid results, call us today.

The Prudential

Howe Real Estate
4 Punchard Avenue
Andover, MA 01810

475-5100

Rock solid in real estate.℠

© 1992-The Prudential Real Estate Affiliates, Inc.* ThePrudential and are registered service marks of The Prudential Insurance Company of America. Equal Housing Opportunity. Each Office Independently Owned and Operated.

Pedro Diego's

Daily Lunch & Dinner Specials

Inexpensive Family Atmosphere

Get Hot!

Closed Mon.

35 Washington St.
Haverhill
(508) 372-5247

Smoke Free Dining

~ 11th Anniversary ~

Serving the Area's Best
Mexican Food

COUPON
Get Up To
$10.00 OFF
Any Item
(Not good on Take Out)
When purchasing another item of equal or greater value. One coupon per table. Cannot be used with other discounts.
Expires 5/31/95

A "South of the Border" touch in Haverhill's Historic District

ANPER CORPORATION	300 FEDERAL ST	9,100	823,600	832,700
ANPER CORPORATION	400 FEDERAL ST	5,100,400	1,263,300	6,363,700
ANSON, EDWARD K	18 RIVERINA RD	85,300	67,500	152,800
ANTANAVICH, JOSEPH F	8 OAK ST	111,800	67,900	179,700
ANTAYA, PAUL F	126 ANDOVER ST	91,900	71,100	163,000
ANTHONY J MOTTOLOREALTY T	222 NORTH MAIN ST	86,500	53,600	140,100
ANTHONY, HENERY S	7 WESTWIND RD	68,200	86,000	154,200
ANTHONY, STEPHEN C	10 BRADLEY RD	134,300	96,900	231,200
ANTON, JOHN C	357 NORTH MAIN ST	227,600	85,800	313,400
ANTONAKOS, SARA J	114 LOWELL ST	85,200	67,300	152,500
ANTONELLI, ROCCO J JR	109 GOULD RD	150,200	110,700	260,900
ANTONIONI, JEANNIE P	22 ARTHUR RD	74,600	84,700	159,300
ANTONIOU, CHRIS	6 CRESCENT DR	54,600		54,600
ANTRIASIAN, EDWARD	14 GREYBIRCH RD	171,700	111,200	282,900
ANY-1 REALTY TRUST	34 SHERIDAN RD	112,500	106,600	219,100
ANZALONE, ELEANOR	223 HIGH PLAIN RD	73,500	89,700	163,200
AOTCO METAL	3 MCDONALD CR	365,600	126,600	492,200
APACHE AVENUE RT	14 APACHE AV	267,200	129,000	396,200
APELIAN, VAHE N	17 LINDA RD	89,300	98,600	187,900
APIGIAN, RUTH A	60 COLONIAL DR	43,200		43,200
APONICK, ANTHONY A JR	5 SKOPELOS CR	191,300	110,600	301,900
APPLEBY, THOMAS A	22 CORBETT ST	70,300	74,900	145,200
APPLETON, DIANA M	38 SAGAMORE DR	128,200	106,600	234,800
APPLETON, LYMAN S	45 WOODLAND RD	108,000	105,100	213,100
APRANS, KARL	50 WASHINGTON PARK DR	75,400		75,400
APRANS, KARL	40 CHESTNUT ST	142,900	94,700	237,600
APRANS, SILVIJA	9 LONGWOOD DR	56,700		56,700
APRILLE, JUNE R	237 NORTH MAIN ST	90,700		90,700
APRILLE, JUNE R	213 HAGGETTS POND RD	134,700	104,600	239,300
APRILLE, THOMAS J JR	30 KATHLEEN DR	110,700	119,900	230,600
AQUARIUS REALTY TRUST	4 SKOPELOS CR		112,800	1.2,800
ARABIAN, RALPH H	177 ELM ST	76,900	60,000	136,900
ARAKELIAN, ADA	1 RUTGERS RD	107,900	96,400	204,300
ARAKELIAN, MARY K	12 BRENTWOOD CR	147,100	108,300	255,400
ARAUJO, JOSEPH R	135 NORTH ST	136,300	75,900	212,200
ARCADINE, ANDREW F	1 GRANLI DR	257,100	113,700	370,800
ARCARI, GERARD	237 NORTH MAIN ST	73,700		73,700
ARCIDY, CARMINE S	159 SUMMER ST	75,400	82,100	157,500
ARCIDY, SAMUEL S	14 THEODORE AV	79,900	84,400	164,300
ARCIFA, ALFRED P	39 GOULD RD	68,400	107,900	176,300
ARDINI, JOHN N	17 KNOLLCREST DR	202,400	134,500	336,900
ARDITO, PAUL A	34 LINCOLN CIRCLE EAST	193,800	109,900	303,700
ARGYLE REALTY TR	16 BALMORAL ST	48,500		48,500
ARGYLE REALTY TRUST	7 ARGYLE ST	475,600	114,000	589,600
ARGYLE REALTY TRUST	16 BALMORAL ST	48,000		48,000
ARGYLE REALTY TRUST	16 BALMORAL ST	56,100		56,100
ARGYLE REALTY TRUST	16 BALMORAL ST	54,900		54,900
ARLEQUE, WAYNE W	48 PLEASANT ST	124,000	111,300	235,300
ARMSTRONG, ELEANOR C	10 ALONESOS WY	256,800	114,200	371,000
ARNDT, FRANZ P	158 WOBURN ST	139,500	95,900	235,400
ARNOTT, IAN M	2 WINCHESTER DR	156,300	105,600	261,900
ARON, RICHARD H	7 BATESON DR	208,100	110,600	318,700
ARONE, VINCENT	11 ORCHARD CG	250,800	126,900	377,700
ARONOVITZ, MARTIN G	38 ALGONQUIN AV	162,000	126,900	288,900
ARONSON, ELLIOT R	115 CHESTNUT ST	83,200	87,800	171,000
ARONSON, RONALD B	9 TEABERRY LN	130,100	105,800	235,900
ARRAND, ALBERT C	196 JENKINS RD	65,300	25,600	90,900
ARRIGG, FRED G	17 PLEASANT ST	135,800	111,200	247,000
ARRIGG, FRED G	8 FARNHAM CR	157,000	165,500	322,500
ARRIGO, JUDITH	7 COUNTY RD	74,800	88,000	162,800
ARROWOOD BUILDERS INC	2 PEPPERIDGE CR		55,100	55,100
ARROWOOD LANE RT	10 ARROWOOD LN	148,500	112,000	260,500
ARSENAULT, LUCIEN O	411 HIGH PLAIN RD	81,800	139,100	220,900
ARSENAULT, NORMAN R	50 JULIETTE ST	116,500	58,800	175,300
ARSENAULT, RAYMOND	9 AYER ST	71,800	84,300	156,100
ARSENAULT, RAYMOND E	13 PASHO ST	152,000	77,400	229,400
ARSENAULT, RAYMOND J	48 JULIETTE ST	82,400	57,500	139,900
ARSENAULT, RUSSELL J	10 LAKESIDE CR	99,600	106,800	206,400
ARSENAULT, WAYNE A	3 FERNDALE AV	68,600	57,500	126,100
ARSERIO, JOHN P JR	7 SHEFFIELD CR	134,800	97,300	232,100
ARTENSTEIN, RICHARD D	20 ORIOLE DR	180,200	111,400	291,600
ARTENSTEIN, RICHARD D	22 ORIOLE DR		98,700	98,700
ARTHUR, MICHAEL B	51 RED SPRING RD	148,500	77,400	225,900
ARVIDSON, ERIC B	9 ARCADIA RD	123,200	112,000	235,200
ASB DEVELOPMENT CORP	24 CENTRAL ST	10,500	140,500	151,000
ASB DEVELOPMENT CORP	11 CHESTNUT ST	579,100	257,800	836,900
ASB DEVELOPMENT CORPORATION	27 MAIN ST	2,029,800	419,100	2,448,900
ASGEIRSSON, ASGEIR	245 HOLT RD	114,200	108,600	222,800
ASGEIRSSON, STEPHEN J	14 GLENWOOD RD EX	53,300	57,300	110,600
ASHKEBOUSSI, RAHIM	11 EXETER WY	125,100	102,500	227,600
ASHLEY-ROLLMAN, GAIL H	14 TIMOTHY DR	164,000	101,800	265,800

ASHLOCK, WILLIAM E	1 SLEEPY HOLLOW LN	105,700	98,200	203,900
ASHTON, RICHARD J	9 POLE HILL DR	126,200	86,100	212,300
ASHTON, RICHARD W	64 STEVENS ST	63,500	56,800	120,300
ASHWORTH, GERALD H	7 ATHENA CR	126,200	98,500	224,700
ASMA REALTY TRUST	182 JENKINS RD	307,500	76,200	383,700
ASOIAN, RICHARD G	8 ESSEX ST	268,200	95,400	363,600
ASOIAN, RICHARD G	12 ESSEX ST	474,500	117,000	591,500
ASOIAN, RICHARD G	332 RIVER RD		95,800	95,800
ASOIAN, RICHARD G	330 RIVER RD		74,600	74,600
ASOIAN, RICHARD G	29 BATESON DR	190,800	110,500	301,300
ASTBURY, ARTHUR A	10 APPLE BLOSSOM RD	151,900	100,800	252,700
ATAIDE, DAVID R	11 BELLE HAVEN DR	180,500	115,500	296,000
ATCHISON, JOHN H JR	8 SUTHERLAND ST	93,000	65,900	158,900
ATHANASOPOULOS, ALEXANDROS	2 TANGLEWOOD WAY NORTH	92,700	96,900	189,600
ATKINS, DAVID L	8 STIRLING ST	101,800	65,300	167,100
ATKINSON, JOHN C	10 LOVEJOY RD	112,400	95,300	207,700
AUBRY, REGINALD T	81 CENTER ST	72,400	63,900	136,300
AUCHTERLONIE, ROBERT L	21 HALL AV	71,600	65,800	137,400
AUDESSE, HENRY D	209 NORTH MAIN ST	2,681,100	1,035,000	3,719,100
AUDESSE, HENRY D	209 NORTH MAIN ST	30,200	121,300	151,500
AUDESSE, HENRY D	NORTH MAIN ST	474,500	300,600	775,100
AUDESSE, HENRY D	199 NORTH MAIN ST	1,107,800	535,000	1,642,800
AUFFERMANN, PAUL W	5 SETEN CR	262,900	136,200	399,100
AUFIERO, FREDERICK P	2 RIDGE HILL WY	143,600	102,200	245,800
AUFIERO, RICHARD A	1 MONAHAN LN	135,700	120,000	255,700
AUGASIL REALTY TRUST	70 PORTER RD	144,300	121,700	266,000
AUGUST, SCOT	28 ROCKY HILL RD	219,300	101,500	320,800
AUMAIS, MATTHEW A	138 HIGH PLAIN RD	88,800	83,000	171,800
AUMAIS, RICHARD M	19 WEBSTER ST	79,800	63,700	143,500
AUMAIS, RICHARD O	1 STRATFORD RD	90,200	77,900	168,100
AUSTIN, DAVID R	7 SHEPLEY ST	80,300	54,300	134,600
AUTENZIO, ALFRED TT	41 LOWELL JUNCTION RD		55,800	55,800
AVELLA, FRANK J	336 HIGH PLAIN RD	107,900	103,600	211,500
AVERY, JOHN JR	36 MORTON ST	137,900	142,900	280,800
AVERY, STEVEN C	81 HAVERHILL ST	117,200	69,600	186,800
AVILA, PAUL G	8 TESSIER DR	91,900	87,100	179,000
AWISZUS, ROBERT P	20 OLDE BERRY RD	101,000	77,000	178,000
AWLEY, ARTHUR JR	16 AVON ST	97,700	83,300	181,000
AXELROD, HARRY	27 ALDEN RD	172,000	127,100	299,100
AXELROD, HARRY	LOWELL ST	324,000	228,700	552,700
AYER, PETER R JR	250 NORTH MAIN ST	83,700		83,700
AYLWARD, THOMAS G	7 DURHAM DR	323,900	138,100	462,000
AYOUB, JOHN E	8 SHEFFIELD CR	126,500	96,600	223,100
AYSCOUGH, HARR. C	66 HAROLD PARKER RD	188,600	106,900	295,500
AYYAGARI, SURYAPRAKAS H	14 ORCHARD CG	254,900	115,200	370,100
AZARIAN, HAROLD	2 CASTLE HEIGHTS RD	82,500	58,900	141,400
AZNOIAN, HAROLD M	216 GREENWOOD RD	68,700	106,200	174,900
AZNOIAN, NICHOLAS	77 MAIN ST	867,300	203,800	1,071,100
AZNOIAN, SHARI	215 GREENWOOD RD	75,800	74,200	150,000

~ B ~

Owner Listing	Location Listing	Building Value	Land Value	Total Value
B T L SPECIALTY RESINS CORP	77 LOWELL JUNCTION RD	486,200	175,200	661,400
B T L SPECIALTY RESINS CORP	71 LOWELL JUNCTION RD	610,800	439,700	1,050,500
B T L SPECIALTY RESINS CORP	LOWELL JUNCTION RD		187,500	187,500
B T L SPECIALTY RESINS CORP	LOWELL JUNCTION RD		233,000	233,000
B T L SPECIALTY RESINS CORP	LOWELL JUNCTION RD		17,700	17,700
B T L SPECIALTY RESINS CORP	55 LOWELL JUNCTION RD		3,000	3,000
B T L SPECIALTY RESINS CORP	53 LOWELL JUNCTION RD		23,000	23,000
B T L SPECIALTY RESINS CORP	TEWKSBURY ST	62,800	270,100	332,900
B T L SPECIALTY RESINS CORP	TEWKSBURY ST		249,700	249,700
B.B.G.M. REALTY TRUST	3 COLONIAL DR	38,800		38,800
B.B.G.M. REALTY TRUST	1 COLONIAL DR	38,800		38,800
B.B.G.M. REALTY TRUST	2 COLONIAL DR	36,300		36,300
B.B.G.M. REALTY TRUST	3 COLONIAL DR	36,000		36,000
B.B.G.M. REALTY TRUST	4 COLONIAL DR	36,000		36,000
B.B.G.M. REALTY TRUST	4 COLONIAL DR	36,000		36,000
B.B.G.M. REALTY TRUST	5 COLONIAL DR	36,000		36,000
B.B.G.M. REALTY TRUST	5 COLONIAL DR	38,800		38,800
BABCOCK, CHESTER H JR	4 COTTONWOOD CR	103,400	92,500	195,900
BABICKI, FRANK	122 GREENWOOD RD	87,800	93,500	181,300
BABINE, THEODORE E	1 JOSEPH ST	110,400	[illegible]	232,400
BACHINSKY, ROBERT D	1 SUGARBUSH LN	132,300	111,300	243,600
BACHMANN, MARGARET	41 WHITTIER ST	97,800	80,900	178,700
BACHMANN, ROBERT W	18 STRATFORD RD	84,900	79,300	164,200

Need a Mortgage...Call Andover Bank

Fixed & Adjustable Rate Mortgages

Jumbo Loans

♦ Only 10% down - No PMI

First-Time Homebuyer Program

♦ Reduced Rates ♦ Reduced Closing Costs

♦ As little as 5% down

"All In One" Permanent Construction Loans

♦ One Closing ♦ Lock rate in at application

Local Servicing

Preapprovals Available

For a great mortgage call our Mortgage Department at:

(508) 749-2260

AndoverBank

Member FDIC/DIF

Equal Housing Lender

STEP INTO A GOOD BUSINESS DECISION.



DAHER'S

Before you climb that ladder of success, make sure you have the proper shoes. Allen-Edmonds. Shoes that are handcrafted, using the highest-grade, natural materials. You can't find a more comfortable shoe. Choosing Allen-Edmonds proves that you make good business decisions.

89 Main St. • Downtown Andover • 474-0970 • Open Weeknights 'til 7:00 P.M.

Increase the value of your property

Properly maintained trees and shrubs add value to your property while making it safer and more beautiful.

Did you know...

◆ The landscape can add as much as 25% or more to the value of your home.

◆ Properly maintained trees are less likely to cause property damage or personal injury.

◆ Trees should never be hanging over a house or touching it in any way.

The Natural Tree and Landscape is a full service tree company offering the highest quality work available to the discriminating Andover homeowner. All work is supervised by a Massachusetts Certified Arborist which guarantees you the pinnacle of professionalism. From the time you pick up the phone to arrange a free estimate and consultation until the last twig is raked from your lawn, you will have dealt with a caring, professional company that takes great pride in their work and isn't satisfied until you are.

The landscape can add as much as 25% or more to the value of your home.

The Natural Tree & Landscape

The Tree Division offers the following services:

◆ **Tree & stump removal**
We remove trees the safest, most efficient way. By utilizing our equipment, we keep our labor costs low which allows us to guarantee the lowest price for tree removal.

◆ **Natural Target Pruning**
1/2 technical knowledge, 1/2 artistry. Our whole staff guarantees pruning perfection. From the mightiest oak to the smallest rhododendron, the theory is the same — proper pruning prevents poor plant performance.

The Landscape Division offers the following services:

◆ **Garden Design & Installation**
We specialize in low maintenance designs that match the proper plants to the location.

◆ **Deep Root Liquid Fertilization**
Give your trees and shrubs that needed feeding. Ph samples are taken at no charge to assure the plant can absorb the nutrients we are giving it.

◆ **Insect and Disease Treatment**
In keeping with our philosophy of natural gardening, we use environmentally friendly pesticides.

One Tree & Landscape Company's Philosophy

We believe you should interact with your landscape and all the beauty it brings. Proper plant maintenance creates a safe, beautiful environment for you and your family. We are a company you can trust for honest advice and quality work at an affordable price.

What does it take to become an M.C.A.?

The Massachusetts Certified Arborist (MCA) exam is given twice a year to candidates who feel they have a thorough knowledge of the arborculture field. The scope of the test includes plant physiology, plant pathology, plant identification (common and latin names), insect and disease identification, safety and general arborculture. This 1/2 day written exam is followed by an intense oral interview to further test the knowledge of the candidate. Typically less than 20% pass, making the title M.C.A. a worthy distinction.

The certification is given by the Massachusetts Arborist Association. The oldest, most prestigious arborist association. By belonging to this group, we are well served with important updates and the comradery of other quality minded tree companies.

Attention Civic Groups & Charitable Organizations

We at The Natural Tree & Landscape are always interested in donating our services to worthy causes - please call.

Come "Meet the Arborist"

WHEN: **Saturday, April 29th**
from 1:00 p.m. - 4:00 p.m.
WHERE: **Old Town Hall, Andover**
BRING YOUR QUESTIONS AND/OR SAMPLES!

THE NATURAL TREE AND LANDSCAPE

JOHN NARDOZZA
Massachusetts Certified Arborist #1772
475-5411

VISA **Fully Insured • Free Estimates** MasterCard

BACHNER, ANDREA M	7 ORIOLE DR	116,300	112,500	228,800
BADER, FREDRIC G	10 ROGERS BROOK WEST	156,000	70,400	226,400
BAER, MARTIN J	2 CINDY LN	106,800	76,200	183,000
BAFFO, MARIO	100 WASHINGTON PARK DR	48,300		48,300
BAFFO, MARIO ETUX	100 WASHINGTON PARK DR	48,300		48,300
BAGA, RICHARD M	44 COUNTY RD	76,700	88,400	165,100
BAGGEROER, WILLIAM L	5 GREENBRIAR CR	165,200	115,000	280,200
BAGGOT, JOSEPH P	27 CENTER ST	84,000	55,100	139,100
BAGLIO, JOSEPH A	8 FOREST HILL LN	143,700	119,900	263,600
BAGNALL, KEVIN T	7 KATHLEEN DR	150,400	109,700	260,100
BAHRAWY REALTY TRUST	138 HAVERHILL ST	68,800		68,800
BAILEY REALTY TRUST	44 BAILEY RD	199,800	111,200	311,000
BAILEY REALTY TRUST	WEBSTER ST		10,600	10,600
BAILEY, ALLISON H	30 GRAY RD	97,400	106,700	204,100
BAILEY, DOROTHY E	36 WESTWIND RD	67,000	86,400	153,400
BAILEY, EILEEN F	WEBSTER ST		6,900	6,900
BAILEY, GLEN P	68 TEWKSBURY ST	125,300	78,900	204,200
BAILEY, MAUREEN	59 ESSEX ST	94,700	31,500	126,200
BAILEY, MAURICE R	8 THRESHER RD	115,100	109,000	224,100
BAILEY, STEPHEN F ETUX	2 BRECHIN TR	121,600	54,200	175,800
BAJEK, MATTHEW B	82 GREENWOOD RD	94,200	87,100	181,300
BAKER FAMILY TRUST	8 LARCHMONT CR	124,400	105,300	229,700
BAKER, CHRISTOPHER H	52 CARMEL RD	80,900	79,900	160,800
BAKER, GEORGE W	12 CARRIAGE HILL RD	108,100	104,700	212,800
BAKER, HILTON H	7 MARILYN RD	99,500	82,700	182,200
BAKER, ROLAND JR	71 CENTRAL ST	279,800	151,000	430,800
BAKER, SHARON J	116 LOWELL ST	182,800	72,300	255,100
BAKER, SHARON J	29 MAPLE AV	145,200	66,400	211,600
BAKER, THOMAS EDWARD	2 SPENCER CT	208,000	122,600	330,600
BAKER, WALTER	5 BAKER LN	58,600	52,800	111,400
BAKHTYARI, ADEL	180 CARDIGAN RD	100,500	80,100	180,600
BAKKENSEN, RALPH V G	23 WOLCOTT AV	111,700	91,100	202,800
BAKSHI, PRABODH G	19 HIDDEN RD	60,300	94,800	155,100
BAKULSKI, RICHARD S	29 KATHLEEN DR	138,900	108,600	247,500
BALBONI, LAWRENCE J	92 BAILEY RD	193,900	115,100	309,000
BALBONI, MAURICE E	34 PHILLIPS ST	199,000	146,300	345,300
BALD, GERARD R	7 MCKENNEY CR		400	400
BALDWIN, ERNEST B	2 BOSTON RD	107,300	71,900	179,200
BALDWIN, JANE B	44 MAPLE AV	89,500	75,400	164,900
BALDWIN, RICHARD R	104 COLONIAL DR	198,400	111,200	309,600
BALDWIN, WILLIAM E JR	16 HALL AV	78,000	68,200	146,200
BALES, DAVID E	8 POPLAR TR	100,500	99,300	199,800
BALETSA, GREGORY S	27 BRADY LOOP	144,900	119,900	264,800
BALIN, THEODORE G	56 WILD ROSE DR	87,300	147,000	234,300
BALL, JAMES A	10 CYR CR	122,800	109,300	232,100
BALL, JOHN R	47 SPRING GROVE RD	106,600	103,800	210,400
BALL, MAXWELL S	24 MICHAEL WY	143,700		143,700
BALLAKUR, ARVIND	22 ORCHARD ST	239,600	108,600	348,200
BALLARD BROS REALTY TRUST	WEBSTER ST	17,200	67,000	84,200
BALLARD VIEW RLTYTRUST TT	1948 ANDOVER ST		98,200	98,200
BALLARD, EUGENE H	6 CANDLEWOOD DR	129,800	109,200	239,000
BALLARD, EUGENE H	4 CANDLEWOOD DR		22,100	22,100
BALLARDVALE TRUST	332 BALLARDVALE ST	3,483,900	333,600	3,817,500
BALLINGER, RONALD G	65 BURNHAM RD	79,600	82,300	161,900
BALLOU, PAUL G	69 RIVER ST	52,600	54,800	107,400
BALLOU, WILLIAM R	22 WOBURN ST	114,500	111,500	226,000
BALLOU, WILLIAM R	67 RIVER ST	54,200	58,400	112,600
BAMBACH, FRANK	16 BALMORAL ST	69,300		69,300
BAMFORD, JAMES L	300 SALEM ST	81,500	79,800	161,300
BANCROFT, DONALD A	20 ARGYLE ST	116,600	90,400	207,000
BANGERT, JOHN T	75 DASCOMB RD	146,900	69,300	216,200
BANK OF NEW ENGLAND NA	6 MAPLE AV	246,700	92,000	338,700
BANNON, KATHLEEN J	11 SUTHERLAND ST	74,400	67,600	142,000
BANNON, MICHAEL	MAPLEWOOD RD		800	800
BANOS, LEONARD C	7 GINA JO WY	181,400	126,300	307,700
BANTA, ROBERT H JR	15 GAVIN CR	159,500	110,900	270,400
BANZI, FREDERICK J	6 APPLECREST RD	106,800	87,300	194,100
BAPTISTE, JAMES J	366 NORTH MAIN ST	106,800	51,700	158,500
BARASH, TIMOTHY W	8 HIGH VALE LN	77,700	93,200	170,900
BARBAGALLO, EDWARD R	30 CHESTER ST	89,900	72,000	161,900
BARBARO, GASPARE	123 WOBURN ST	152,600	89,700	242,300
BARBER, ANN T	10 BRADY LOOP	110,500	119,900	230,400
BARBER, ARTHUR H	3 SPARTA WY	153,400	100,900	254,300
BARBERIAN, JACK	259 LOWELL ST	95,500	76,300	171,800
BARBERIAN, JACK	LOWELL ST		73,900	73,900
BARBERIAN, JACK	LOWELL ST		73,900	73,900
BARBERIAN, JACK	267 LOWELL ST		73,500	73,500
BARBERIAN, JULIA	9 CHESTER ST		58,700	58,700
BARBERIAN, JULIA	5 CHESTER ST	79,800	65,400	145,200
BARBERIAN, JULIE	263 LOWELL ST		71,600	71,600
BARBIERI, DOMINIC G	79 CARMEL RD	62,100	77,100	139,200

BARBO, DANIEL P	18 MARTINGALE LN	227,200		227,200
BARCH, DANIEL H	9 BRADY LOOP	117,400	119,800	237,200
BARDETTI, JOSEPH F	5 MARIE DR	151,500	107,200	258,700
BARENBOIM, JAMES	13 BATESON DR	281,800	110,700	392,500
BARENBOIM, JAMES	11 BATESON DR		107,600	107,600
BARENBOIM, JAMES M	53 MARTINGALE LN	226,600		226,600
BARENBOIM, THOMAS S	14 FARLTON CR	130,900	101,200	232,100
BARENBOIM, THOMAS S	5 LONGWOOD DR	81,600		81,600
BARENBOIM, THOMAS S	40 WASHINGTON PARK DR	76,200		76,200
BARENBOIM, THOMAS S	80 WASHINGTON PARK DR	75,400		75,400
BARENBOIM, THOMAS S	28 MARTINGALE LN	225,300		225,300
BARENTINE, JOHN H	2 SERENITY LN	106,500	92,100	198,600
BARHAM, CAROL E	22 RAILROAD ST	103,200		103,200
BARHAR REALTY TRUST	11 CHARLOTTE DR	154,200	107,400	211,600
BARIL, RICHARD	22 PASHO ST	87,900	76,700	164,600
BARIL, RICHARD	PASHO ST		7,800	7,800
BARKER, BRIAN F	22 AVON ST	164,400	80,400	244,700
BARKER, DAVID L	4 DOWNING ST	99,200	86,100	185,300
BARKER, MARION I	237 NORTH MAIN ST	33,700		90,700
BARLOW, GORDON A	5 DALLON RD	57,000	62,000	119,000
BARLOW, ROBERT A	46 HIDDEN RD	126,400	107,600	234,000
BARMETTLER, SHOE Y	7 CRESCENT DR	56,600		56,600
BARNABY, GARY	130 RIVER ST	111,600	61,900	173,500
BARNARD BUILDING RT	10 MAIN ST	1,759,300	288,000	2,047,000
BARNES, THOMAS	60 MAPLE AV	122,100	65,700	187,800
BARNES, WILLIAM H	5 ROCKY HILL RD	91,800	103,600	195,400
BARNHILL, KENNETH G	28 WOLCOTT AV	107,600	91,100	198,700
BARON, ALLAN L	215 HOLT RD	84,500	101,700	186,200
BARON, JANIS R	4 TANGLEWOOD WAY SOUTH	106,200	90,800	197,000
BARONI, ALBERT J	6 STRATFORD RD	87,600	78,000	165,600
BARONI, ALBERT J	16 BALMORAL ST	51,400		51,400
BAROUS REALTY TRUST	100 CENTRAL ST		91,700	91,700
BARRETT, C RICHARD	7 MONTEGO CR	200,900	126,300	327,200
BARRETT, C RICHARD	8 MONTEGO CR	177,300	126,500	303,800
BARRETT, EDWARD P	15 PINECREST RD	120,200	71,900	192,100
BARRETT, JOHN R	5 AZALEA DR	109,200	99,100	208,300
BARRETT, MARK P	10 SPARTA WY	124,600	105,400	230,000
BARRETT, PATRICIA I	14 BRYAN LN	51,000		51,000
BARRON, CHARLES S	429 LOWELL ST	91,100	77,000	168,100
BARRON, CHARLES S	73 BELLEVUE RD	90,000	104,600	194,600
BARRON, CHARLES S	6 HAGGETTS POND RD		111,000	111,000
BARRON, DOUGLAS	14 HAGGETTS POND RD	168,700	104,600	273,300
BARRON, DOUGLAS S	3 PEPPERCORN LN	289,900	151,700	441,600
BARRON, JAMES	18 BLOOD RD	198,300	88,000	286,300
BARRON, MABEL I	20 HAGGETTS POND RD		207,900	207,900
BARRON, MABEL I	19 HAGGETTS POND RD	68,400	106,500	174,900
BARRON, STANLEY O	21 WILD ROSE DR	84,300	98,700	183,000
BARRON, TERRI L	22 RAILROAD ST	98,200		98,200
BARRON, THOMAS L	430 LOWELL ST	76,500	69,900	146,400
BARRON, WILLIAM E	35 LINWOOD ST	75,200	82,700	157,900
BARRON, WILLIAM F JR	1 VIRGINIA RD	84,100	69,500	153,600
BARROW, WILLIAM S	73 RIVER ST	68,300	62,700	131,000
BARRUW, DAVID S	7 CRESCENT DR	56,600		56,600
BARRY FAMILY RLTYTRUST	1 ALISON WY		25,000	25,000
BARRY, IRA H	6 RACHEL RD	245,700	124,100	369,800
BARRY, JAMES F TT	46 TUCKER RD		133,600	133,600
BARRY, JOHN G JR	30 RIVERINA RD	91,200	71,000	162,200
BARRY, JOHN J	9 FOSTER CR	61,500	78,200	139,700
BARRY, KENNETH M	10 GEMINI CR	119,800	100,500	220,300
BARRY, KEVIN D	17 ROCKY HILL RD	71,400	89,100	160,500
BARRY, MATTHEW P	8 BRYAN LN	51,000		51,000
BARRY, MAUREEN P	60 NORTON ST	67,500		67,500
BARRY, PAMELA A	7 STONEYBROOK CR	285,700	118,300	404,000
BARRY, PATRICK J JR	28 DUPTON RD	89,000	52,500	141,500
BARRY, RICHARD S	3 DEERFIELD WY	186,700	126,300	313,000
BARRY, ROBERT	2 GREENBRIAR RD	176,700	98,100	274,800
BARRY, TIMOTHY W	18 WASHINGTON AV	74,000	86,600	160,600
BARTHOLOMEW, MARK M	5 PUNCHARD AV	83,500	65,900	149,400
BARTLE, RICHARD S	8 TALBOT RD	100,900	103,200	204,100
BARTLET STREET TRUST	45 BARTLET ST	144,300	69,400	213,700
BARTLETT, JOHN B	55 STEVENS ST	89,000	55,500	144,500
BARTLETT, JOHN B	20 BATESON DR	168,200	109,200	277,400
BARTLEY, CHRISTOPHER J	60 COLONIAL DR	43,200		43,200
BARTLEY, JOAN M	15 WOLCOTT AV	122,400	93,300	215,700
BARTLEY, WILLIAM E	10 BATESON DR	147,[illegible]	110,000	257,600
BARTOLI, ANTHONY	436 SOUTH MAIN ST	76,700	59,900	136,600
BARTOLI, CAROL A	35 RATTLESNAKE HILL RD	74,300	97,000	171,300
BARTON, RICHARD A	28 BRADY LOOP	162,700	120,200	282,900
BARTOW, LESLIE S	31 BARTLET ST	98,500	66,500	165,000
BARWICK, M BETH EISENHARDT	3 ASHFORD LN	288,700	147,500	436,200
BASCOM, MARGARET	107 CHESTNUT ST	64,100	93,800	157,900

LEES for Life®

in a class by itself.

COMPARE THE RATINGS AND DISCOVER ONE CARPET THAT'S IN A CLASS BY ITSELF.

SPRING SALE EVENT
Save $2.00-$4.00 per yard

BUILT-IN LIFETIME WARRANTY ANTISTATIC CARPET

	Average Carpet Warranties	Better Carpet Warranties	LEES for Life® Warranties
Stain Resistance	5 Year	10 Year	Lifetime
Fade Resistance	None	None	Lifetime
Wear Resistance	5 Year	10 Year	Lifetime
Static Control	5 Year	10 Year	Lifetime

THE ONLY CARPET GUARANTEED FOR LIFE.
THE ONLY ONE.

Andover
HOUSE of CARPETS
Established in 1967

VISIT US AT OUR NEW LOCATION IN SHAWSHEEN PLAZA • ANDOVER • 475-2911 1-800-698-2911
Hours: Mon., Tues, Wed., Fri. 9-5:30; Thurs. 9-8; Sat. 9-5

bagette

you'll find a
real value at
46 main street
in andover!

• handbags • gifts
• sweaters • camis
• accessories

46 main street, andover
508.475.7778

tuesday - saturday • 10:00 a.m. - 5:30 p.m. • thursday til 7:00 p.m.

BASEMAN, HARRIS I	21 LONGWOOD DR	57,100		57,100
BASILE, MICHAEL E JR	3 WAVERLY DR	148,000	101,500	249,500
BASILE, SALVATORE J	[illegible] CHANDLER RD	111,100	107,900	219,000
BASMAJI, ANTOUN E	8 DAIRY LN	109,100	81,700	190,800
BASSILAKIS, A	43 DASCOMB RD	159,300	69,000	228,300
BASTA, SALVATORE J	[illegible] SHEFFIELD DR	134,600	10[illegible],800	241,400
BASTIAN, JOANNE M	[illegible] ABBOT ST	97,500	11[illegible],800	214,300
BASU, DIPYENDU P	[illegible] WHITTIER ST	110,200	70,400	180,600
BATCHELDER, BEVERLY A	5 PROSPECT RD	87,100	[illegible],000	168,100
BATCHELDER, DAVID H	[illegible] LOWELL ST	120,400	62,100	182,500
BATCHELDER, HARRY A	14 FOSTERS POND RD	47,000	64,100	111,100
BATCHELDER, SIDNEY A	33 ARGILLA RD	[illegible],800	89,000	165,800
BATCHELDER, WANDA E	[illegible] WASHINGTON PARK DR	81,800		81,800
BATCHELDER, WILLIAM	[illegible] BALLARDVALE RD	64,4[illegible]	90,100	154,500
BATCHELDER, WILLIAM H	[illegible] FARM DR	[illegible]	[illegible]	133,300
BATES, ANDREW M	4 GREENBRIAR DR	[illegible]	111,100	304,200
BATES, [illegible]	[illegible] BRIDLE PATH RD	[illegible]	[illegible]	234,500
BATES, ISABEL F	[illegible] STEVENS ST	[illegible]	57,000	125,600
BATES, VINCENT [illegible]	44 JENKINS RD	[illegible]	[illegible]	227,900
BATES, VINCENT [illegible]	49 JENKINS RD		[illegible]	[illegible]
BATESON DRIVE NOMINEE TRUST	[illegible] BATESON DR	[illegible]	[illegible]	185,[illegible]
BATESON, BRYAN F	[illegible] KEYSTONE WY	[illegible]	[illegible]	[illegible]
BATESON, JAMES JR	[illegible] ARGILLA RD		[illegible]	[illegible]
BATESON, JAMES JR	[illegible] ARGILLA RD	[illegible]	[illegible]	[illegible]
BATESON, TODD [illegible]	[illegible] BAILEY RD	164,[illegible]	[illegible]	[illegible]
BATHEY, [illegible]	[illegible] ROGERS BROOK EAST	[illegible]	[illegible]	[illegible]
BAT[illegible]ON, [illegible] JR	[illegible] STEVENS ST	[illegible]	[illegible]	[illegible]
BATSON, MARK A	[illegible] ALDERBROOK RD	[illegible]	[illegible]	165,800
BATTEN, JAMES M	5 CARDINAL LN	[illegible]	[illegible]	234,80[illegible]
BATTLES, JOHN F	[illegible] STEVENS ST	[illegible]	83,300	200,300
BATTLES, RICHARD J	[illegible] ABBOT BRIDGE DR	[illegible]	[illegible]	133,600
BATTS, JAMES [illegible]	[illegible] ARGYLE ST	[illegible]	[illegible]	130,300
BAUER, JONATHAN	[illegible] APPLE BLOSSOM RD	[illegible]	[illegible]	215,[illegible]
BAUN, PHILIP [illegible] JR	[illegible] LOCKWAY RD	[illegible]	[illegible]	201,600
BAUSEMER, JOHN F	[illegible] MICHAEL WY	[illegible]	[illegible]	57,800
BAUSEMER, MICHAEL [illegible]	[illegible] RD	[illegible]	[illegible]	[illegible]
BAXTER, JAMES [illegible]	41 LOWELL ST	[illegible]	[illegible],400	131,800
BAXTER, WILFRED J JR	47 LOVEJOY RD	139,000	98,200	237,200
BAYBANK	84 HIGH ST		34,500	34,500
BAYBANK MERRIMACKVALLEY N.A.	9 CENTRAL ST	6,600	102,700	109,300
BAYLISS, FRANK P JR	35 WASHINGTON AV	134,400	80,900	215,300
BEAL, JOHN A	11 DONALD DR	179,800	88,300	268,100
BEAL, JOHN A	554 NORTH MAIN ST	48,600		48,600
BEALE, JEFFREY P	11 DARTMOUTH DR	135,900	110,500	246,400
BEAN, CURTIS H	5 BROOKFIELD RD	69,600	59,300	128,900
BEANLAND, JANICE I	112 HIGH ST	89,800	62,600	152,400
BEARDSLEY, JAMES M	3 LOWELL ST	191,400	70,200	261,600
BEATI, TODD	7 WILLIAM ST	163,400	90,100	253,500
BEAUCAIRE, JAMES A	1 SAMOS LN	113,700	99,400	213,100
BEAUCHESNE, RUTH A	101 SUMMER ST	71,400	76,700	148,100
BEAULIEU REALTY TRUST	38 RED SPRING RD	111,800	67,800	179,600
BEAULIEU, WILLIAM J	272 HIGH PLAIN RD	96,900	89,000	185,900
BEAUMIER, DENNIS J	22 RAILROAD ST	91,400		91,400
BEAUMIER, DENNIS J	33 CHANDLER RD	82,300	84,000	166,300
BEAUMIER, THOMAS J	150 NORTH ST	83,800	63,200	147,000
BEAUREGARD, TERESA	151 CHESTNUT ST	145,000	102,800	247,800
BEAVEN, BEATRICE	17 LOCKWAY RD	75,300	94,700	170,000
BECK, RICHARD	6 TILTON LN	143,700	100,300	244,000
BECKER REALTY TRUST	205 LOWELL ST	105,800	62,300	168,100
BECKER, WILLIAM F	62 CHESTNUT ST	107,400	93,000	200,400
BECKERMAN, DAVID R	8 OLD SOUTH LN	232,500	114,000	346,500
BEDARD, GARY A	5 NORTH ST	213,500	76,400	289,900
BEDELL, HARRY R JR	123 CHESTNUT ST	96,800	95,800	192,600
BEDELL, STANLEY F	3 HEMLOCK RD	128,500	101,400	229,900
BEDFORD, JAMES F	10 STEVENS CR	131,200	91,900	223,100
BEDROSIAN, P STEPHAN	7 ENFIELD DR	121,100	108,900	230,000
BEDROSIAN, PAUL H	2 LANCASTER PL	125,300	105,300	230,600
BEEBER, RICHARD S	12 CARDINAL LN	150,100	112,600	262,700
BEECHINOR, ROBERT J	17 FARRINGTON DR	90,700	96,600	187,300
BEEDE, RICHARD E	9 RUGGIERO WY	675,300	165,700	841,000
BEG, GILLIAN	13 HANSOM RD	151,600	109,500	261,100
BEG, RASHID	7 HERITAGE LN	255,700	114,800	370,500
BEGG, CHARLES F	12 LAMANCHA WY		400	400
BEGG, CHARLES F II	12 LAMANCHA WY	140,100	102,600	242,700
BEGGAN, THOMAS F	11 PENNI LN	149,700	100,600	250,300
BEGLEY, JOHN F	6 DUNDAS AV	137,100	100,500	237,600
BEGLEY, JOHN R	53 DUFTON RD	79,400	69,900	149,300
BEHLING, MARGARET A	24 BLUEBERRY HILL RD	209,400	119,400	328,800
BEHRAKIS, GEORGE D	RIVER RD		17,900	17,900
BEHRAKIS, GEORGE D	RIVER RD		3,500	3,500
BEINART, DANIEL N	130 HIDDEN RD	130,600	107,700	238,300
BEIRNE, JOHN S	14 BARTLET ST	80,800	89,000	169,800

BERKENHUIS, PAUL F	33 PEARSON ST	169,600	60,600	230,200
BELANGER, ALFRED L	170 GREENWOOD RD	80,900	81,500	162,400
BELANGER, DEBORAH J	15 WILDWOOD RD	115,200	106,200	221,400
BELANGER, GEORGE H JR	GREENWOOD RD		18,000	18,000
BELANGER, GEORGE H JR	173 GREENWOOD RD	38,400	88,500	126,900
BELANGER, GERALDINE D	31 MCKENNEY CR	75,600	57,800	133,400
BELANGER, ROLAND G	165 GREENWOOD RD		69,200	69,200
BELANGER, ROLAND G	167 GREENWOOD RD	70,100	69,900	140,000
BELBEN, JEANNETTE E	5 LONGWOOD DR	81,600		81,600
BELBEN, JEANNETTE E	12 THEODORE AV	72,000	88,400	160,400
BELISLE, EVERETT L JR	125 BELLEVUE RD	81,800	106,500	188,300
BELISLE, WALTER D	240 CHANDLER RD	82,800	94,100	176,900
BELIVEAU, STEVEN A	9 LAVENDER HILL LN	135,000	109,100	244,100
BELKIN, MARK M	10 ORIOLE DR	191,700	120,500	312,200
BELL, EDWIN F	171 HIGH ST		124,700	124,700
BELL, EDWIN F	80 CARMEL RD	261,700	93,000	354,700
BELL, ROBERTA L	47 WHITTIER ST	104,000	80,600	184,600
BELLACQUA, DEBRA ANN	23 MARIE DR	139,400	106,100	245,500
BELLAVANCE, PAUL O	1 HARVARD RD	80,100	82,100	162,200
BELLE ISLE, ALBERT P	1 WHISPERING PINES DR	143,600	110,600	254,200
BELLIA, CARMELA IF	206 GREENWOOD RD	129,800	104,700	234,500
BELLIA, JOSEPH C	40 CANTERBURY ST	256,300	142,500	398,800
BELLIA, MICHAEL	208 GREENWOOD RD		7,212	7,212
BELLIA, O MICHAEL	212 GREENWOOD RD	162,400	105,600	268,000
BELLINO, FRANCIS P	11 COPLEY DR	118,700	100,800	219,500
BELLISTRI, FRANK	23 BROWN ST	141,000	104,600	245,600
BELLOIR, SHIRLEY K	5 SMITHSHIRE ESTATES	107,700	107,200	214,900
BELLORADO, CHRISTINE M	7 ASPEN CR	148,900	106,500	255,400
BELMONTE, JOHN S	21 TILTON LN	141,400	100,400	241,800
BELOIN, THEODORE J	3 MILES CR	90,600	95,700	186,300
BELSITO, BLAIR J	4 COLONIAL DR	40,700		40,700
BENDETSON, ROBERT	87 SUNSET ROCK RD	204,100	129,800	333,900
BENEDETTO, AMATO	1 SNOWBERRY RD	100,300	98,400	198,700
BENEDICT, RICHARD A	8 SANDALWOOD LN	136,100	108,700	244,800
BENEDICT, ROBERT R	276 ANDOVER ST	199,600	101,500	301,100
BENEVENTO, CHARLES J	SOUTH MAIN ST		21,000	21,000
BENEVENTO, JOHN	SOUTH MAIN ST		4,000	4,000
BENEVENTO, JOHN F	SOUTH MAIN ST		75,700	75,700
BENEVENTO, JOHN F	SOUTH MAIN ST		5,700	5,700
BENGSTON, ROBERT M	1 KALIA CR	163,300	111,700	275,000
BENHAM, WALTER M JR	51 WILD ROSE DR	121,800	97,800	219,600
BENJAMIN, PETER A	19 SUGARBUSH LN	178,100	120,200	298,300
BENNETT, ALLEN S	3 LIVINGSTON CR	140,900	114,600	255,500
BENNETT, IRA F JR	3 WAGON WHEEL RD	132,900	108,700	241,600
BENNETT, RICHARD J	24 ROSE GLEN DR	146,800	109,600	256,400
BENNETT, WALTER L	4 PEPPERCORN LN	281,700	151,300	433,000
BENOIT, WAYNE	22 RAILROAD ST	83,100		83,100
BENSLEY, GORDON G	11 ARCADIA RD	112,600	120,000	232,600
BENSON, DAVID F	500 LOWELL ST	108,500	69,800	178,300
BENSON, JOSEPH J	9 SWEETBRIAR LN	94,900	98,100	193,000
BENSON, LUCILLE G	9 TIMOTHY DR	240,800	104,200	345,000
BENSON, NORMAN F	6 WESTWIND RD	81,500	84,200	165,700
BENSON, PAT J	47 UNION ST	83,200	49,700	132,900
BENSON, WILLIAM	7 HARVARD RD	77,000	86,200	163,200
BENTLEY, ROGER R	36 SUMMER ST	132,800	94,100	226,900
BERBERIAN, DANIEL L	40 MICHAEL WY	70,100		70,100
BERBERIAN, GERARD H	12 STAFFORD LN	243,200	136,900	380,100
BERG, ROGER M	43 MARTINGALE LN	221,300		221,300
BERGER, J JOHN	6 GLENN COVE	91,800	101,300	193,100
BERGER, MARY JANE	19 BATESON DR	268,800	102,900	371,700
BERGER, RAYMOND H	4 TIMOTHY DR	173,800	109,900	283,700
BERGER, ROBERT E	26 HEMLOCK RD	131,700	92,600	224,300
BERGERON FAMILY TRUST	199 SALEM ST	91,500	73,000	164,500
BERGERON FAMILY TRUST	2 SHEPLEY ST	82,900	54,200	137,100
BERGESON, MARK C	59 CENTER ST	83,300	53,800	137,100
BERKWITT, ARTHUR A	465 SOUTH MAIN ST	83,100	66,900	150,000
BERMAN, DAVID	71 BARTLET ST	211,500	115,600	327,100
BERMAN, JERALD	8 MCKENNEY CR	69,200	58,500	127,700
BERMAN, MARK I	32 WOBURN ST	153,900	96,900	250,800
BERMAN, SHEILA D	40 LOVEJOY RD	81,300	86,800	168,100
BERMAN, VICTOR	40 HIDDEN RD	184,500	120,100	304,600
BERNAL, ROSEMARY C	4 STARR AVE WEST	172,800	115,700	288,500
BERNARD, ALAN D	7 PEPPERIDGE CR	143,300	103,300	246,600
BERNARD, ALAN D	14 LONGWOOD DR	56,900		56,900
BERNARD, JOSEPH H	8 COTTAGE RD	74,200	64,100	138,300
BERNARD, JOSEPH L	4 COTTAGE RD	123,500	49,300	172,800
BERNARD, JOSEPH L	6 COTTAGE RD	8,100	50,900	59,000
BERNARD, RICHARD J	49 DUFTON RD	95,400	78,900	174,300
BERNARDIN, CAROLYN R	14 RESERVATION RD	127,400	108,400	235,800
BERNARDIN, DAVID F	27 LOVEJOY RD	138,300	91,500	229,800
BERNARDIN, JOSEPH C	36 KATHLEEN DR	130,500	120,100	250,600
BERNARDIN, JOSEPH C	10 WASHINGTON PARK DR	62,900		62,900

Don't Trust the care of your oriental rugs to anyone but the Rug Experts

EXPERT HAND WASHING

Oriental rugs cannot be properly cleaned in the home. A professional rug washing involves total immersion and can only be done by experts with proper cleaning and drying facilities.

Persian Rug Galleries, Inc.

APPRAISALS

It is important to protect your investment in your oriental rug by having a written insurance appraisal. Si Mahfuz has been certified by the Oriental Rug Dealers of America as an oriental rug appraiser and his appraisal will give you valid evidence of the condition and value of your oriental(s). The charge is based on the number of rugs to be appraised and is minimal considering the risk involved in not having an appraisal.

RUG REPAIRS

Our skilled craftsmen can perform all kinds of oriental rug repairs from fixing ends and edges to intricate reweaving of holes and worn areas.

Pickup & Delivery Service

Call for Cleaning and Repair Estimates

1-800-225-0688

Since 1953

Storage and Moth Treatment Facilities

227½ Main Street · Nashua, New Hampshire

BERNARDIN, ROBERT E JR	18 CUBA ST	68,1[illegible]	66,900	135,[illegible]
BERNER, NORMAN	43 WHITTIER ST	[illegible]	78,900	171,[illegible]
BERNER, NORMAN E	10 BURTON FARM DR	117,[illegible]	99,700	217,[illegible]
BERNHARD, MARY ANN	5 MERCURY CR	108,400	[illegible]	214,[illegible]
BERNSTEIN, BETH L	129 CHESTNUT ST	[illegible]	89,800	191,[illegible]
BERNSTEIN, CINDY	1[illegible]9 RATTLESNAKE HILL RD	142,[illegible]	[illegible]	[illegible]
BERNSTEIN, DANIEL J	5 DEERFIELD WY	246,[illegible]	[illegible]	[illegible]
BERQUIST, KENNETH G	7 WABANAKI WY	193,[illegible]	[illegible]4,400	[illegible]
BERRY, CHRISTOPHER E	46 WALNUT AV	165,[illegible]	71,800	[illegible]
BERTETTI, DAVID D	[illegible]4 BRADY LOOP	[illegible]	[illegible]	[illegible]
BERTOLINI, MAURICE J	[illegible] CROSS ST	[illegible]	[illegible]	[illegible]
BERTOLONE, ELIZABETH G	40 WASHINGTON PARK DR	82,[illegible]		[illegible]
BERUBE, DENIS F	[illegible] GRANLI DR	[illegible]	[illegible]	[illegible]
BERUBE, LEON F	2 HAWTHORNE [illegible]	167,70[illegible]	[illegible]	204,[illegible]
BERUBE, MARGARET	84 [illegible] CAMP RD	119,[illegible]	[illegible]7,800	[illegible]
BERUBE, RAYMOND L	[illegible]3 TOPPING RD	58,[illegible]	[illegible]	[illegible]
BERUBE, ROGER W	5 LINCOLN ST	[illegible]	[illegible]	[illegible]
BESSER, TIMOTHY	19 SUTHERLAND ST	[illegible]	[illegible]	[illegible]
BEST, DAVID B	1 HIGHLAND AV	74,4[illegible]	[illegible]	[illegible]
BETTERMAN, GAIL E	77 LOVEJOY RD	177,0[illegible]	8[illegible],400	[illegible]
BETTY, DANIEL I	8 NEWMAN HILL DR	140,70[illegible]	1[illegible],400	501,[illegible]
BEVACQUA, PAUL D	19 GAVIN CR	[illegible]	[illegible]	[illegible]
BEVERS, BURL B	13 MICHAEL WY	117,[illegible]		[illegible]
BEZANSON, BRUCE E	9 HAMPTON LN	1[illegible]7,4[illegible]	[illegible]	[illegible]
BHAN, CHAND K	8 WESTMINSTER RW	11[illegible],50[illegible]	[illegible]51,800	464,[illegible]
BHATTACHARYA, JYOTIRJIBAN	[illegible] WINDEMERE DR	169,300	114,900	[illegible]
BHILADVALA, PALLONJI	7 AGAWAM LN	1[illegible],4[illegible]	[illegible]14,[illegible]	[illegible]
BHUNIA, SAHANA	58 JUNIPER RD	161,[illegible]	102,100	[illegible]
BIALY, STANLEY C JR	[illegible] DANFORTH DR	110,100	98,100	[illegible]
BIBEAU, LEO	[illegible]9 RIVER RD	163,[illegible]00	84,800	248,[illegible]
BIBLER, GREGORY A	9 ELYSIAN DR	104,800	98,100	[illegible]
BIBLIOMANIA TRUST	68 PARK ST	44,800		[illegible]
BICKING, CHARLES M	239 RIVER RD	14[illegible],500	98,000	240,5[illegible]
BICKNELL, ROBERT P	41 FARRWOOD DR	164,300	120,[illegible]00	284,[illegible]
BIDER, DAVID A	62 MORTON ST	79,400	100,100	199,[illegible]00
BIERER, JEFFREY H	32 BRADY LOOP	138,100	119,900	258,[illegible]00
BIG, SUSAN N	49 SCHOOL ST	169,100	125,200	294,[illegible]00
BIGELOW, JOHN S	10 WABANAKI WY	177,800	118,600	296,400
BILES, DANIEL T	7 LAMANCHA WY	145,400	109,300	254,7[illegible]
BILGER, G EDWARD	4 RENNIE DR	121,700	113,400	235,100
BILL, JEAN L	5 WABANAKI WY	178,800	131,900	310,700
BILWAKESH, KASHI R	5 GARFIELD LANE EAST	170,000	95,600	265,600
BINDA, PETER JR	4 LARCHMONT CR	122,900	102,400	225,300
BINDER, BARBARA C	40 WASHINGTON PARK DR	82,100		82,100
BINDMAN, CARL B	8 LANCASTER PL	103,200	110,100	213,300
BIONDO, JOHN J	5 HANSOM RD	207,400	119,900	327,300
BIRCH, IRENE M	17 TEWKSBURY ST	86,100	66,800	152,900
BIRCH, PAUL D	51 RATTLESNAKE HILL RD	92,000	101,500	193,500
BIRD, WALTER M III	67 ARGILLA RD	125,200	108,800	234,000
BIRKBY, PATRICIA A	119 ARGILLA RD	151,300	97,300	248,600
BIRNBACH, SAUL	2 BELLEVUE RD	124,900	83,700	208,600
BIRRELL, NORMAN K	2 BELLE ISLE WY	153,600	111,100	264,700
BIRTLES, WILLIAM A	24 ARUNDEL ST	105,200	89,500	194,700
BIRTLES, WILLIAM A	28 RIVERINA RD	93,800	70,000	163,800
BISBEE, CHESTER A	13 HARVARD RD	94,200	86,200	180,400
BISCARDI, DIANE M	3 MILLSTONE CR	127,600	108,100	235,700
BISCHOFF, JEROLD J	7 RANDOM LN	94,700	103,200	197,900
BISHOP, EDWARD J	12 EXETER WY	117,600	101,000	218,600
BISHOP, EDWARD J	9 TOPPING RD	66,800	60,900	127,700
BISHOP, JOSEPH G	5 HARPER CR	301,000	112,100	413,100
BISHOP, M PATRICIA	1 MAYFLOWER RD	85,600	100,600	186,200
BISHOP, ROBERT	21 STRAWBERRY HILL RD	107,600	108,800	216,400
BISHOP, RUSSELL P	7 BOWDOIN RD	96,800	85,800	182,600
BISSELL, JOSEPH H F	95 HAVERHILL ST	119,400	61,300	180,700
BISSETT, LYNNE A	22 RAILROAD ST	96,800		96,800
BISTANY, DONALD H	85 BELLEVUE RD		105,500	105,500
BISTANY, ISABELLE R	30 WASHINGTON PARK DR	74,000		74,000
BISTANY, MARJORIE E	461 LOWELL ST	80,700	71,300	152,000
BITLER, J SAMUEL D	150 SHAWSHEEN RD	111,600	93,800	205,400
BIXBY, GEORGE H III	25 ABBOT ST	219,000	146,000	365,000
BIXBY, KENNETH E JR	9 JEFFERSON LN	149,300	103,800	253,100
BLACH, THOMAS H	5 PATRICIA CR	113,200	107,000	220,200
BLACK, KENNETH H	109 COLONIAL DR	220,800	113,200	334,000
BLACK, SCOTT H	153 SUMMER ST	86,900	82,100	169,000
BLACK, THOMAS A	16 ROCK O'DUNDEE RD	127,200	88,100	215,300
BLACKWELL, RICHARD J JR	12 KNOLLCREST DR	274,300	129,600	403,900
BLAIS, BARBARA A	10 IRON GATE DR	139,100	105,700	244,800
BLAIS, JOHN H	19 DUFTON RD	91,100	53,600	144,700
BLAIS, LEO J JR	5 RASMUSSEN CR	111,900	97,200	209,100
BLAKE, DONALD A	127 CHANDLER RD	68,700	108,900	177,600
BLAKE, EUGENE T	6 SPRUCE CR	112,600	105,200	217,800

BLAKE, PAUL A	59 HAROLD PARKER RD	148,000	110,[illegible]00	258,900
BLAKE, [illegible] PRESTLY	1[illegible] NORTH MAIN ST	220,800	21[illegible],600	438,400
BLAKE, SELWYN N	19[illegible] SUMMER ST	58,200	82,200	140,400
BLAKE, WINSTON A	5 STRATFORD RD	85,200	[illegible]3,900	159,100
BLAKE, WINSTON A JR	[illegible]5 CHESTER ST	126,900	[illegible]	197,000
BLANCHARD, JAME[illegible] H	[illegible]89 HIGHLAND RD	59,[illegible]00	11[illegible],[illegible]00	175,800
BLANCHETTE, RAYMOND	[illegible]5 PINE TREE LN	40,[illegible]	[illegible],500	100,500
BLANCHETTE, ROBERT P	[illegible]5 ANDOVER ST	1[illegible],500	83,100	183,600
BLA[illegible]INI, ANTHONY [illegible]	[illegible] BRADY LOOP	161,500	123,800	285,300
BLANFORD, MICHAEL [illegible]	[illegible] ALLEN [illegible]	143,200	111,200	254,400
BLANK, ROBERT [illegible]	[illegible] BRADLEY RD	137,200	101,200	238,400
BLANK, WESLEY	[illegible] HITCHCOCK FARM RD	44[illegible],000	144,[illegible]00	586,[illegible]00
BLAUM, ERNEST F	3[illegible] NORTH MAIN ST	74,200	[illegible]	140,800
BLAXTER, GEORGE	[illegible]2[illegible] ANDOVER ST	57,4[illegible]	[illegible]	134,300
BLEEKER, ROBERT [illegible]	[illegible]5 NORTH MAIN ST	[illegible]		66,100
BLEEKER, ROBERT A	[illegible]5[illegible] NORTH MAIN ST	[illegible],500		32,500
BLEEKER, ROBERT A	15[illegible] NORTH MAIN ST	[illegible]		[illegible],000
BLESSINGER, FRANK [illegible]	[illegible] PINE ST	[illegible]	[illegible]	[illegible]82,100
BLIGH, [illegible]	[illegible] BALMORAL ST	48,[illegible]00		48,000
BLIGH, KEVIN [illegible]	4 [illegible] HILL DR	133,[illegible]00	[illegible]	226,500
BLINN, [illegible]	[illegible] HAVERHILL ST	[illegible]	5[illegible],800	149,900
BLOCK, ANNA	[illegible]5[illegible] NORTH MAIN ST	86,200		86,200
BLOCK, MICHAEL	[illegible]EMINOLE [illegible]	180,90[illegible]	[illegible]14,100	295,000
BLOM, PAUL [illegible] JR	[illegible] ANDREWS [illegible] DR	[illegible]28,700	[illegible]21,400	250,100
BLONGIEWICZ, [illegible]	[illegible] MIDLAND [illegible]	[illegible]	10[illegible],500	[illegible]75,200
BLOOM, DANIEL [illegible]	[illegible] DR	[illegible]	[illegible]	[illegible]
BLOOM, EDWARD [illegible]	[illegible]RHAM DR	284,[illegible]00	135,[illegible]00	419,800
BLOOM, JANET L	[illegible] LINCOLN CIRCLE EAST	[illegible]23,300	[illegible],000	333,300
BLOOM, MELVIN [illegible]	[illegible] DEAN [illegible]	12[illegible]	[illegible]	[illegible]16,800
BLOOM, RICHARD [illegible]	[illegible]5 GREENWOOD RD	119,300	88,300	207,600
BLUMSACK, STEVEN [illegible]	[illegible] ARROWOOD LN	[illegible]43,600	118,200	261,800
BOBEK, ROBERT A	[illegible] ARGYLE ST	[illegible]7,500	89,000	166,500
BOBEK, WILLIAM [illegible]	[illegible] SUMMER ST	[illegible]	[illegible]6,400	188,600
BO[illegible], CHRISTOPHER P	4 HENDERSON AV	[illegible]	85,200	174,200
BOEHM, LISELOTTE	[illegible] ENMORE ST	[illegible]8,200	65,400	133,600
BOETTCHER, EDWARD	[illegible] HARDER [illegible]	[illegible]87,500	114,300	401,800
BOGHOSIAN, GLENN [illegible]	[illegible] CRESCENT DR	49,300		49,300
BOGOSIAN, ARAM	[illegible]08 RIVER RD	104,800	76,300	181,100
BOGUST, EDWIN E	4 ABBOT BRIDGE DR	132,800	106,600	239,400
BOILEAU, ROBERT E	19 GREYBIRCH RD	235,100	112,300	347,400
BOISVERT, ROLAND	[illegible] POOR ST	160,700	106,200	266,900
BOLAN, DEBBIE [illegible]	15 BELLEVUE RD	91,600	91,000	182,600
BOLAND, WILLIAM A	1[illegible] OSGOOD ST	104,400	106,800	211,200
BOLDUC, EVA M LE	[illegible] CORBETT ST	85,600	5[illegible],800	142,400
BOLDUC, EVA M LE	[illegible] CORBETT ST		5,[illegible]00	5,[illegible]00
BOLDUC, HENRY	[illegible]34 BEACON ST	[illegible],900	[illegible]2,400	145,300
BOLLIGER, GLEN A	[illegible] EMBASSY LN	107,300	96,20[illegible]	203,500
BOLOIAN, MICHAEL	148 CHANDLER RD	111,500	104,600	216,100
BOLOIAN, MICHAEL	148A CHANDLER RD		14,300	14,300
BOLOIAN, MICHAEL F	[illegible]46 CHANDLER RD	[illegible]7,300	104,600	181,900
BOLTON, JOAN I	[illegible]6 RIVERINA RD	93,200	69,400	162,600
BOLWAY, FRANK E III	84 WALNUT AV	101,700	92,300	194,000
BOMBA, FRANK [illegible]	18 WINDEMERE DR	165,100	116,600	281,[illegible]00
BONAFFINI, JOSEPHINE	[illegible] CANTERBURY ST	75,100	94,100	169,200
BONANNO, THOMAS J	1[illegible] LAUNCHING RD	142,200	107,100	249,300
BOND, EDWARD A JR	[illegible] MCDONALD CR	402,800	126,200	529,000
BOND, MICHAEL D	2[illegible] RAILROAD ST	100,400		100,400
BOND, PHILIP J	1 HARTIGAN ST	[illegible]3,200	60,400	133,600
BONESS, MICHAEL [illegible]	4 ROBINSWOOD WY	189,100	108,700	297,800
BONI, ARTHUR A	[illegible] LANGLEY LN	156,400	116,300	272,[illegible]00
BONIER, CAROLYN M	[illegible]14 CHESTNUT ST	84,400	83,400	167,800
BONIER, RICHARD J	[illegible] CROSS ST	80,200	152,500	[illegible]32,[illegible]00
BONNER, JOHN V JR	1[illegible]4 HAGGETTS POND RD	1[illegible]2,800	104,600	267,400
BONO, ERNEST P	1 CANDY BROOK CR	13[illegible],800	100,300	233,100
BOOTH, JAMES E	29 FLINT CR	75,800	82,500	158,300
BOOTH, JOHN P	12 REGIS RD	146,900	125,300	272,200
BOOTH, STEVEN H	[illegible] KATHLEEN DR	145,400	108,600	254,000
BOOTHBY, EVERETT F	14 FOX HILL RD	75,000	61,700	136,700
BOOTY, GEOFFREY B	20 ROSE GLEN DR	154,500	111,000	265,500
BOR, THOMAS P	5 DELPHI CR	1[illegible]8,700	96,000	204,[illegible]00
BORDEN, ROBERT C	40 BALLARDVALE RD	103,500	111,300	214,800
BORDEN, WILFRED	3 STARWOOD CG	182,400	99,900	282,300
BORDOGNA, MARK A	55 HIGH ST	47,100		47,100
BOREK, ROBERT A JR	[illegible] WILD ROSE DR	73,500	96,900	170,400
BOREMI, JOHN K	20 TOPPING RD	65,700	57,600	123,300
BORERI, KEVIN	12 MCKENNEY CR	71,800	58,800	130,600
BORN, ELIZABETH G	60 WASHINGTON PARK DR	74,000		74,000
BORPECK REALTY TRUST	2[illegible]0 ANDOVER ST	156,000	107,500	263,500
BORRELLI, THERESA M	40 TOPPING RD	83,000	57,600	140,600
BORRUSO, CHARLES F	5 KNOLLCREST DR	212,700	126,600	339,300
BORSTELL, GEORGE P	21 BALMORAL ST	126,500	64,100	190,600

Cross and religious medals available in 14K gold, sterling silver and gold filled. From $20

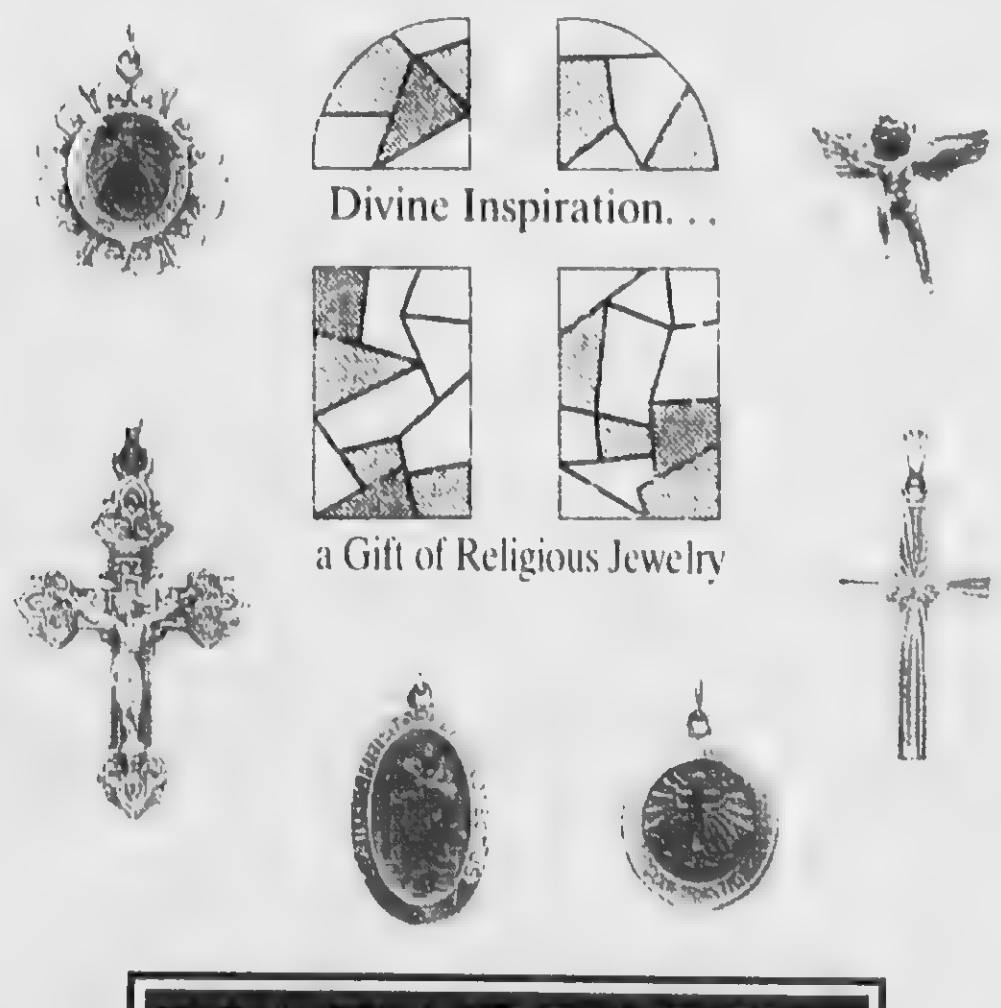

NAZARIAN'S

Best in Quality • Best in Price • Best in Service

Main Street, Andover, MA (508) 475-8202

Lechmere Plaza, Rt. 28, Salem, NH (603) 893-1600

Wholesome foods from the good earth.

Most of us would prefer not to eat harmful chemicals. Yet we accept them in much of the foods sold by conventional supermarkets. As a natural foods grocer, the Earth Food Store gives you a wholesome alternative. We carefully select foods grown under certified organic methods—without synthetic fertilizers and pesticides—and processed without preservatives and chemical additives. The result is a wide selection of safe, nutritious food, pure and simple.

28 Chestnut Street Andover, MA 01810
508-475-1234 Hours: Mon-Wed 8:30-6:00,
Thurs 8:30-8:00, Fri 8:30-6:00,
Sat 8:30-5:30, Sun 12:00-5:00

THE EARTH FOOD STORE
Natural & Organic Grocers

BORSTELL, GEORGE I	11 STAFFORD LN	231,700	150,100	[illegible]
BOSHAR, GENEVIEVE M	138 HOLT RD	132,300	106,300	238,[illegible]
BOSHAR, JOHN	144 HOLT RD		4,200	4,200
BOSHAR, MARK F	23 ENFIELD DR	120,500	117,900	238,400
BOSSERT, JAMES P	[illegible] CAMPION TR	249,400	126,900	376,300
BOSTONIAN, JOHN	15 BRIDLE PATH RD	143,200	113,800	257,000
BOSWORTH, JUNE A	348 RIVER RD	116,600	99,200	215,800
BOSWORTH, RICHARD A	8 CRESCENT DR	53,900		53,900
BOTSCH, ARTHUR F	125 PINE ST	85,400	69,100	154,500
BOTTARI, JOSEPH J	17 RUTGERS RD	131,800	109,000	241,800
BOTTOMLEY, JAMES	29 ARGILLA RD	128,100	108,800	236,900
BOUCHARD, BRUCE A	6 COBBLESTONE LN	231,600	126,900	358,500
BOUCHARD, BRUCE F	[illegible] PENOBSCOT WY	140,600	108,400	249,000
BOUCHER, J THOMAS	[illegible] GEMINI CR	114,800	97,600	212,400
BOUCHER, WILFRID	30 SHAWSHEEN RD	49,800	53,200	103,000
BOUDREAU, RICHARD J	2 TIFFANY LN	132,400	93,200	225,600
BOUDREAU, STEPHEN M	9 CRESCENT DR	56,300		56,300
BOUDREAU, THEDORE C	183 SUMMER ST	97,400	82,100	179,500
BOUGHAN, EDWARD A	5 DONNA RD	105,200	106,600	211,800
BOULAIS, GABRIELLE	70 WASHINGTON PARK DR	75,900		75,900
BOULANGER ONE FAMILY TR	78 NORTH ST	80,300	64,200	144,500
BOULANGER, DAVID C	10 MESSINIA DR	147,800	105,600	253,400
BOULANGER, RICHARD A	[illegible] NORTH MAIN ST	74,800		74,800
BOULANGER, ROGER F	[illegible] NORTH ST	155,500	78,300	233,800
BOULANGER, RONALD	[illegible] NORTH ST	66,400	77,500	143,900
BOUMIL, [illegible] JAMES JR	243 RIVER RD	180,800	98,000	278,800
BOURASSA, DAVID W	22 ARUNDEL ST	96,800	88,900	185,700
BOURASSA, WILLIAM I	30 ALGONQUIN AV	187,500	123,500	311,000
BOURDEAU, JOHN A	16 COOLIDGE RD	78,800	92,800	171,600
BOURDELAIS, RICHARD [illegible]	1[illegible] BROWN ST	97,800	106,200	204,000
BOURGEOIS, NORMAN W	24 ENMORE ST	84,300	66,000	150,300
BOURLAND, ANDREW R	71 HIGH ST	63,500	55,500	119,000
BOURQUE, RAYMOND H	80 DASCOMB RD	102,500	74,200	176,700
BOUSE, ROY J	255 BEACON ST	78,900	63,700	142,600
BOUSH, ROBERT J	86 RED SPRING RD	103,200	71,300	174,500
BOUTSELIS, RICHARD	61 BARTLET ST	106,000	54,100	160,100
BOUTUREIRA, THOMAS	78 LOVEJOY RD	222,600	99,900	322,500
BOUZON, ROBERT W	19 JOHNSON RD	129,000	93,000	222,000
BOVA, JUNE A	212 CHESTNUT ST	129,500	100,600	230,100
BOVA, MICHAEL J	2 LONGWOOD DR	82,100		82,100
BOVENZI, JOHN F	214 HAGGETTS POND RD	95,900	113,600	209,500
BOVIA, DAVID P	2 IRON GATE DR	133,100	110,900	244,000
BOWE, VINETTE M	2 COLONIAL DR	48,100		48,100
BOWEN, JAMES A	9 ACORN DR	408,100	152,800	560,900
BOWEN, RICHARD J	12 BANNISTER RD	112,400	77,600	190,000
BOWENS, JOHN W	1 TEMPLE PL	83,900		83,900
BOWER, CHRIS A	18 CHEEVER CR	90,500	92,100	182,600
BOWES, INGRID S	33 CLARK RD	92,700	77,800	170,500
BOWMAN FAMILY TRUST	10 WASHINGTON PARK DR	62,900		62,900
BOWMAN, JEFFREY B	19 RAVENS BLUFF	189,700	108,100	297,800
BOYCE, BARRY M	301 SALEM ST	105,200	72,500	177,700
BOYCE, CHARLES E	5 SHEFFIELD CR	118,800	97,100	215,900
BOYD, GEORGE K	RIVER RD		88,200	88,200
BOYER, JOSEPH E	2 DUFTON RD	134,400	57,100	191,500
BOYLAN, DEAN M JR	14 POWERS RD	476,000	170,900	646,900
BOZEN, STANLEY A	290 LOWELL ST	64,700	62,600	127,300
BRACKEN, PAUL C	7 SEQUOIA LN	121,300	101,500	222,800
BRADDY, SHIRLEY M	12 SHEPLEY ST	46,300	58,500	104,800
BRADFORD GLEN INC	2 PAULINE DR		5,800	5,800
BRADFORD GLEN INC	17A PAULINE DR		3,400	3,400
BRADLEY, FREDERICK W	7 CENTRAL LN	197,400	131,500	328,900
BRADLEY, JOHN F II	9 BELLE-ISLE WY	172,200	104,600	276,800
BRADLEY, PAUL	11 CRESCENT DR	56,400		56,400
BRADLEY, THOMAS G	1 GARFIELD LANE NORTH	152,700	111,800	264,500
BRADSHAW, PETER S	4 SIOUX CR	184,200	125,700	309,900
BRADSHAW, ROBERT H	211 BEACON ST	75,200	76,000	151,200
BRADWAY, ROBERT M	18 CHANDLER CR	84,200	108,800	193,000
BRADY REALTY TRUST	11 RUSSETT LN	150,900	93,400	244,300
BRADY, JOHN A	101 CROSS ST	100,000	104,600	204,600
BRADY, KENNETH	27 ABBOT ST	254,500	137,600	392,100
BRADY, PETER R	27 BELLEVUE RD	84,300	90,700	175,000
BRADY, THOMAS E	5 PETTINGELL AV	61,700	85,900	147,600
BRAGEN, DOROTHY J	6 JENKINS RD	99,700	95,200	194,900
BRAHMA, ASHISH	3 STARR AVE WEST	178,300	126,700	305,000
BRAINERD, MARIANNE	97 RESERVATION RD	100,300	108,600	208,900
BRALOWER, MICHAEL	61 ABBOT ST		68,000	68,000
BRAM, LEONARD	2 DEERBERRY LN	160,800	110,500	271,300
BRAMHALL, ROBERT A	41 CARMEL RD	82,700	76,500	159,200
BRAMLEY, EDWIN L	13 APPLETREE LN		18,900	18,900
BRAMLEY, EDWIN L	15 APPLETREE LN	89,300	97,300	186,600
BRAMMER, ROBERT F	21 KEYSTONE WY	337,000	126,400	463,400
BRANCA, ROBERT J	14 SEVILLA RD	146,000	112,200	258,200
BRANCO, SALVATORE M	72 CROSS ST	112,100	105,700	217,800
BRAND, ROBERT C	14 ODYSSEY WY	163,100	100,800	263,900
BRAND, TIMOTHY J	8 LAMANCHA WY	141,300	108,700	250,000
BRANDON, FREDERICK O	13 CRESTWOOD DR	112,000	106,900	218,900
BRANDT, DONALD B	9 DELPHI CR	103,800	96,400	200,200
BRANNING, RONALD C	9 RAVENS BLUFF	202,600	113,800	316,400
BRANZETTI, JOSEPH O III	8 ROCK O'DUNDEE RD	105,300	82,000	187,300
BRATTIN, GEORGE H	50 CHESTNUT ST	111,700	92,700	204,400
BRAVERMAN NOMINEE TR	4 CATTLE CG	175,900	114,800	290,700
BRAZEE, WILLIAM	45 CHANDLER RD	67,700	97,000	164,700
BREAZEALE, KELLY W	5 NUTMEG LN	130,600	111,000	241,600
BRECKINRIDGE, WILLIAM H	23 WILD ROSE DR	90,400	102,300	192,700
BREEN, WILLIAM P	80 GREENWOOD RD	95,100	87,000	182,100
BRENDLE, THOMAS M	28 WOODHAVEN DR	150,800	107,700	258,500
BRENNAN, BERNARD P	78 RATTLESNAKE HILL RD	178,300	87,200	265,500
BRENNAN, ELLEN A	29 CENTER ST	87,400	54,900	142,300
BRENNAN, JOHN K	6 GOLDEN OAKS LN	127,100	111,200	238,300
BRENNAN, JOHN W	21 SUTHERLAND ST	89,400	67,600	157,000
BRENNAN, MAUREEN L	30 SUTHERLAND ST	76,100	71,800	147,900
BRENNAN, PETER E	2 SUTTON WY	163,100	94,500	257,600
BRENNAN, SHIRLEY M	12 BROOK ST	86,600	56,400	143,000
BRENNER, PHYLLIS S	20 ORCHARD CG	250,500	115,400	365,900
BRENT, GERALD D	11 BURNHAM RD	46,000	63,500	109,500
BRENT, JAMES F	75 SHAWSHEEN RD	95,500	61,300	156,800
BRENTWOOD RT	3 BRENTWOOD CR	178,300	109,800	288,100
BRESLIN, MARY A	277 SOUTH MAIN ST	83,500	76,700	160,200
BRESLIN, MARY A	16 BALMORAL ST	65,000		65,000
BRESNAHAN REALTY TRUST	12 LILLIAN TR	119,900	101,700	221,600
BRESNAHAN, MARGARET R	4 IVANHOE LN	87,300	82,100	169,400
BREUERS, BERNARD H	12 FOSSEN WY	237,100	113,700	350,800
BREWER, JOHN F	25 YARDLEY RD	216,500	104,100	320,600
BRICKLEY, BRIAN	15 GLEN MEADOW RD	109,300	99,900	209,200
BRICKMAN, A DONALD	73 PLEASANT ST		111,100	111,100
BRICKMAN, ARTHUR D	65 BAILEY RD	209,600	119,100	328,700
BRICKMAN, JOEL J	14 BURTON FARM DR	104,900	102,400	207,300
BRIDE, ANN H	12 HIDDEN RD	207,000	136,500	343,500
BRIDEAU, RICHARD E	50 BALLARDVALE RD	135,000	118,100	253,100
BRIGGS, DAVID B	68 RATTLESNAKE HILL RD	167,500	101,400	268,900
BRIGGS, HELEN G	52 CHANDLER CR	97,700	103,800	201,500
BRIGHT, JAMES L	115 ELM ST	89,800	71,200	161,000
BRIGHTMAN, GEORGE L	57 HIGH PLAIN RD	95,400	83,100	178,500
BRINK, MICHAEL R	10 OLYMPIA WY	133,900	98,900	232,800
BRINTZ, ROBERT	7 SPENCER CT	287,200	130,700	417,900
BRITT, BERNARD J	4 WYNCREST CR	293,000	138,900	431,900
BROADDUS, EDWARD J	77 BARTLET ST	191,700	128,400	320,100
BROCCOLI, ANTHONY C JR	5 SHIPMAN RD	76,800	93,000	169,800
BROCK-FISHER, GEORGE A	15 WEBSTER ST	109,000	74,500	183,500
BROCKILL, RAYMOND E	7 JOSEPH ST	124,900	96,200	221,100
BROCKLESBY, KATHLEEN M	64 CHESTNUT ST	105,600	92,600	198,200
BRODBINE, JOSEPH J	22 LAUNCHING RD	127,700	96,100	223,800
BRODERICK, CATHERINE B	17 CANDLEWOOD DR	100,000	113,800	213,800
BRODERICK, JAMES J	2 PENDANT CT	256,900	126,300	383,200
BRODERICK, JOHN F	5 ALONESOS WY	193,800	116,400	310,200
BRODERICK, JOHN J	37 ENMORE ST	86,500	66,300	152,800
BRODERICK, MARY ROSE I	325 RIVER RD		57,600	57,600
BRODERICK, MICHAEL K	286 RIVER RD	77,600	98,500	176,100
BRODIE, EVAN	7 DEERBERRY LN	149,700	105,800	255,500
BRODIE, WILLIAM L	7 TANGLEWOOD WAY NORTH	94,100	91,000	185,100
BRODY, MARILYN R	3 CARRIAGE HILL RD	129,500	100,800	230,300
BROGAN, WILLIAM J JR	17 VINE ST	57,300	88,100	145,400
BROMANDER, THOMAS S	28 CANDLEWOOD DR	130,400	116,500	246,900
BROMBERG, HERBERT J	30 LINCOLN CIRCLE WEST	149,100	100,000	249,100
BROMBERG, JEREMY	138 SUMMER ST	78,700	83,700	162,400
BROMBERG, STEWART L	21 CORBETT ST	67,000	70,900	137,900
BRONENKANT, MARK J	10 WALNUT AV	74,000	67,400	141,400
BROOK REALTY TRUST	9 CHESTNUT ST	195,400	99,200	294,600
BROOKS, CARL L	8 HOWELL DR	107,700	82,800	190,500
BROOKS, HAROLD J	20 BALLARD WY	742,200	155,300	897,500
BROOKS, JEFFREY R	13 BROOKFIELD RD	109,400	61,500	170,900
BROOKS, RICHARD W	5 CHERRYWOOD CR	149,800	100,800	250,600
BROOKS, WILLIAM G	7 RATTLESNAKE HILL RD	64,300	84,100	148,400
BROOKSIDE ESTATES LP	120 NORTH ST	9,596,200	484,200	10,080,400
BROOMFIELD, MICHAEL S	45 SAGAMORE DR	145,100	107,000	252,100
BROSNAN, SEAN P	4 MARIE DR	109,800	98,200	208,000
BROTHER, THEODORE B	41 MARTINGALE LN	221,600		221,600
BROUADY, ERICH G	11 WOBURN ST	66,100	84,500	150,600
BROUCK, HENRY J	256 ANDOVER ST	78,800	88,200	167,000
BROUDE, PAUL D	26 ORCHARD CG	258,700	120,000	378,700
BROUILLARD, PATRICIA M	19 HALL AV	127,100	73,800	200,900
BROUILLARD, WILLIAM C	4 PATRIOT DR	178,700	111,100	289,800
BROWN STREET TRUST	52 BROWN ST	101,000	106,000	20[illegible],000
BROWN, ALAN J	422 RIVER RD	164,500	106,100	270,600

We're Always Cooking Up Something Good For You At

BARRON'S COUNTRY STORE

429 Lowell Street ✦ Andover ✦ at Haggett's Pond

Tel: 475-2896 *Take-Out Orders by Phone, Fax or Over Counter Welcome* FAX: 475-8406

Hot and Cold Take-Out for All Seasons

• The Best Subs and Syrians in Town • Fresh Salads
• Salad Sandwiches • Homemade Soups, Stews & Chowders
• Ice Cream & Yogurt • Cold Drinks • Coffee • Donuts & Muffins

Groceries, Cold Beer & Wine

• Frozen Foods • Canned Goods • Paper Goods • Pet Foods
• Health & Beauty Supplies • Film • Newsstand • and more!

Serving Andover for 63 Years ✦ Same Family & Same Address

Thank You, Our Valued Customers, For Your Patronage!

HOURS: Monday thru Saturday 5 a.m. to 8:30 p.m.; Sunday 6 a.m. to 7 p.m.

BROWN, ANDREW	88 CENTRAL ST	234,300	116,000	350,300
BROWN, ANDREW P	13 DEAN CR	106,900	97,600	204,500
BROWN, ANNIE	7 GLENWOOD RD EX	12,900	70,600	83,500
BROWN, CAROL D	38 TEWKSBURY ST	108,500	70,500	179,000
BROWN, DAVID W	11 GLENWOOD RD EX	66,100	55,500	121,600
BROWN, DONALD B	1 MCKENNEY CR	76,500	52,600	129,100
BROWN, EDGAR W	22 STINSON RD	224,200	120,100	344,300
BROWN, ELAINE D	3 GLENWOOD RD	110,200	93,800	204,000
BROWN, GARY A	20 INWOOD LN	210,100	113,600	323,700
BROWN, GARY R	5 CLOVERFIELD DR	121,300	114,200	235,500
BROWN, HARRY S	7 FOSSEN WY	222,400	126,600	349,000
BROWN, HERBERT W	3 QUAIL RUN	131,000	95,800	226,800
BROWN, IAN C	17 ROLLING RIDGE RD	114,600	99,300	213,900
BROWN, ISABEL L	257 NORTH MAIN ST	90,700		90,700
BROWN, JAY L	7 HARTFORD CR	122,500	100,400	222,900
BROWN, JOHN S JR	44 CROSS ST	129,900	104,900	234,800
BROWN, MARTYN J	9 TALLYHO LN	144,400	108,800	253,200
BROWN, NANCY A	338 SALEM ST	106,600	84,800	191,400
BROWN, PETER E	10 PEACH TREE PH	163,700	112,000	275,700
BROWN, RICHARD E	34 PASHO ST	61,500	76,700	138,2[illegible]
BROWN, RICHARD L	43 BROWN ST	102,800	106,600	209,4[illegible]
BROWN, ROGER F	9 SUGARBUSH LN	122,700	108,700	231,40[illegible]
BROWN, STEPHEN K	1 WELLINGTON CR	144,[illegible]	[illegible]	[illegible]
BROWN, STEVEN W	20 GRANLI DR	[illegible]	114,[illegible]	[illegible]
BROWN, WILLIAM [illegible]	1[illegible]8 ELM ST	86,900	69,700	156,6[illegible]
BROWNE, DALE R	10 WEST PARISH DR	110,600	108,700	219,3[illegible]
BROWNE, SUSAN	4 TIFFANY LN	125,000	93,300	218,3[illegible]
BROWNSON, MICHAEL S	1 BRENTWOOD CR	110,000	12[illegible]	23[illegible]
BRUCE, JOHN I	8 ROSE GLEN DR	140,500	114,200	254,700
BRUCE, LAWRENCE J	254 CHANDLER RD	121,900	106,500	228,400
BRUK, PAUL JR	9 ALDEN RD	112,300	115,100	227,400
BRUKETA, ALFRED J	6 HAWK RIDGE RD	252,100	126,300	378,400
BRUNO, L MICHAEL	141 CHESTNUT ST	77,800	100,300	178,100
BRUNO, LOUIS M	10 SHIPMAN RD	83,400	92,500	175,900
BRUNO, THOMAS P	15 RUTGERS RD	124,900	106,900	231,800
BRUNO, WILLIAM P	5 IROQUOIS AV	200,700	126,900	327,600
BRUNQUELL, CLYDE H	7 MILLSTONE CR	134,200	109,900	244,100
BRUSSARD, ARTHUR M	40 ROCKY HILL RD	114,100	109,500	223,600
BRYANT, DANIEL P	11 SHEPLEY ST	93,500	54,300	147,800
BRYDEN, JOHN R	52 DASCOMB RD	86,300	75,100	161,400
BRYLCZYK, EDMOND	8 CRESTWOOD DR	99,800	99,200	199,000
BRYSON, CHARLES	76 RIVER ST	87,900	68,900	156,800
BUBA, RICHARD J	358 SALEM ST	262,200	77,800	340,000
BUCHAN, MERLE E	25 PROSPECT RD	65,600	76,000	141,600
BUCHAN, WILLIAM F	19 PROSPECT RD	76,400	78,700	155,100
BUCHANAN, CAROL ANN	5 YORK ST	114,200	90,500	204,700
BUCHHOLZ, BRADLEY G	3 FUN FLIGHT CR	123,100	87,600	210,700
BUCHHOLZ, MARIANNE	3 DELPHI CR	106,100	96,200	202,300
BUCK, GREGORY	148 ARGILLA RD	70,400	93,300	163,700
BUCK, KENNETH T	8 SUMMER ST	88,000	76,700	164,700
BUCK, RICHARD E	9 WALNUT AV	107,100	68,900	176,000
BUCK, RICHARD E	21 ROCKY HILL RD	115,400	109,500	224,900
BUCKLEY, C RYAN	11 SHERRY DR	101,200	86,000	187,200
BUCKLEY, CLAIRE S	8 MORELAND AV	85,900	89,200	175,100
BUCKLEY, FREDERICK H	13 CHESTER ST	89,500	69,500	159,000
BUCKLEY, FREDERICK H	15 CHESTER ST	54,200	62,200	116,400
BUCKLEY, GARY E	19 BRADLEY RD	139,300	100,800	240,100
BUCKLEY, GLORIA L	354 NORTH MAIN ST	35,300		35,300
BUCKLEY, JAMES F	56 PROSPECT RD	87,400	76,000	163,400
BUCKLEY, STEPHEN J JR	50 COLONIAL DR	41,800		41,800
BUCKLEY, VIOLA P	10 CHESTER ST	66,300	73,700	140,000
BUCZYNSKI, ADOLPH J	21 LINDA RD	91,500	93,800	185,300
BUDD, ELINOR R	9 CRESCENT DR	53,900		53,900
BUDD, HARRY A	38 BANCROFT RD	116,700	104,900	221,600
BUDRICK, RICHARD J	60 ANDOVER ST	65,600	70,200	135,800
BUEHLER, J NICHOLAS	12 WESTWIND RD	82,700	85,400	168,100
BUEHNER, WILLIAM J	2 CUBA ST	89,100	63,000	152,100
BUENO, PATRICK	74 MORTON ST	86,200	66,900	153,100
BUGGY, DANIEL R	7 DAIRY LN	122,800	80,100	202,900
BUIA, RONALD W	5 TILTON LN	123,500	100,400	223,900
BUITENHUYS, WILLIAM J	12 STIRLING ST	96,100	65,000	161,100
BUKA, DAVID J	41 HIDDEN RD	141,500	104,600	246,100
BULARZIK, JOHN A	9 MESSINIA DR	172,800	100,800	273,600
BULL, STEPHEN D JR	209 LOWELL ST	95,900	61,200	157,100
BULLARD, LYMAN G	107 HIGHLAND RD	105,200	123,300	228,500
BUNKER, MILTON H JR	9 KORINTHIAN WY	109,200	101,500	210,700
BUNNEY, RANDY	7 STAFFORD LN	223,000	145,900	368,900
BUNTIN, JAMES C TT	463R SOUTH MAIN ST	12,900	57,000	69,900
BUONATO, ROBERT E	22 RAILROAD ST	150,300		150,300
BUONAUGURIO, ANGELO	7 WYNCREST CR	250,500	142,600	393,100
BUONOPANE, A STEVEN	151 SHAWSHEEN RD	129,900	92,700	222,600
BUONOPANE, ROBERT N	16 ORCHARD CG	266,100	120,500	386,600

BUOTE NOMINEE TRUST	18 BOSTON RD	66,000	76,300	142,300
BURBANK, PETER N	22 MOHAWK RD	174,000	107,900	281,900
BURDEAU, STEVEN L	19 MORAINE ST	105,900	104,000	209,900
BURDETT, EDWARD E	2 GLENWOOD RD	94,800	106,800	201,600
BURDON, DEREK	8 MARTINGALE LN	223,800		223,800
BURGESS, HARRY J	61 PINE ST	75,600	71,300	146,900
BURGESS, STEVEN	138 LOVEJOY RD	70,100	83,400	153,500
BURKE, AUDREYANN	15 SAMOS LN	84,700	82,100	166,800
BURKE, CHRISTOPHER M	5 STRAWBERRY HILL RD	105,000	111,700	216,700
BURKE, GARRY A	300 NORTH MAIN ST	194,200	90,100	284,300
BURKE, JAMES F	138 JENKINS RD	71,000	65,700	136,700
BURKE, JOHN F JR	44 YORK ST	79,200	[illegible]	144,200
BURKE, JOHN L	64 HAVERHILL ST	[illegible]	[illegible]	149,700
BURKE, JOHN L	93 POOR ST	[illegible]	[illegible]	125,500
BURKE, KATHLEEN A	58 MORTON ST	[illegible]		[illegible]1,800
BURKE, KEVIN [illegible]	[illegible] MAPLE AV	[illegible]	[illegible]3,900	167,500
BURKE, MARGUERITE [illegible]	[illegible] DALE ST	[illegible]	[illegible]	139,400
BURKE, MARILYN	[illegible] HEMLOCK RD	130,600	96,900	227,500
BURKE, MILTON A	4 BRIDLE PATH RD	120,800	102,400	223,200
BURKE, PAUL M	[illegible] GRANLI DR	184,600	116,400	301,000
BURKE, PAUL M JR	[illegible] HANSOM RD	220,400	120,100	340,500
BURKE, ROBERT	[illegible] PASHO ST	84,[illegible]	76,700	160,[illegible]
BURKE, ROBERT	[illegible]4 PASHO ST	[illegible]	6,100	13,700
BURKE, ROBERT F	[illegible] NANCY [illegible]	[illegible]	[illegible]7,300	203,800
BURKE, ROBERT F	[illegible]	[illegible]	[illegible]0,200	370,600
BURKE, ROBERT [illegible]	[illegible]	[illegible]	[illegible]	25[illegible]
BURKE, SHAWN E	[illegible] KATHLEEN DR	[illegible]	[illegible]	235,100
BURKE, SUSAN H	385 NORTH MAIN ST	75,200	51,900	127,100
BURKE, TERENCE M	65 DASCOMB RD	134,400	76,700	211,100
BURKE, THOMAS F	24 LINDA RD	109,300	99,900	209,200
BURKE, WILLIAM J	290 SOUTH MAIN ST	479,300	146,700	626,000
BURKE, WILLIAM L	10 MARY LOU LN	77,900	86,500	164,400
BURKE, WILLIAM T JR	5 HOLLY TR	86,500	103,100	189,600
BURKHOLDER, WARREN S JR	1 STAFFORD LN	219,800	148,300	368,100
BURLEY, JUSTIN W	9 GOULD RD	104,300	95,000	199,300
BURM, RICHARD F	531 LOWELL ST	74,600	57,500	132,100
BURNETT, BRUCE D	9 GLEN MEADOW RD	104,600	96,900	201,500
BURNETT, HARRY F	490 LUPINE RD	81,800		81,800
BURNHAM, DOROTHY M	8 YALE RD	76,500	82,700	159,200
BURNHAM, HARTLEY M	20 SHERIDAN RD	98,800	106,800	205,600
BURNHAM, ROBERT A	2 WASHINGTON AV	77,100	77,000	154,100
BURNS, FLORENCE S TRUST	6 PARK ST	137,370	52,[illegible]	190,[illegible]00
BURNS, FLORENCE S TRUST	17 MAIN ST	48,400	33,600	82,000
BURNS, FLORENCE S TRUST	13 MAIN ST	91,200	43,400	134,600
BURNS, FLORENCE S TRUST	9 MAIN ST	90,000	72,100	162,100
BURNS, JULIA M	51 MARILYN RD	73,100	90,500	163,600
BURNS, ROBERT E	85 CENTRAL ST	94,700	94,700	189,400
BURNS, THOMAS B	5 ODYSSEY WY	151,500	101,900	253,400
BURTON, CRAIG T	177 NORTH MAIN ST	62,000		62,000
BURTON, CRAIG T	195 HOLT RD	94,500	99,400	193,900
BURTON, MARK	101 WILD ROSE DR	94,900	97,100	192,000
BURTON, PAULINE	14 WOLCOTT AV	129,700	91,400	221,100
BURWELL, GRANT H	15 PINE ST	97,200	66,400	163,600
BURZLAFF, CHARLES C	370 HIGH PLAIN RD	149,900	111,100	261,000
BUSBY, LIZABETH C	6 WYNCREST CR	258,900	138,200	397,100
BUSBY, ROBERT C	7 COUNTRYSIDE WY	168,200	120,000	288,200
BUSBY, WILLIAM J	12 ACROPOLIS CR	160,800	115,400	276,200
BUSCEMA, EDWARD S	20 LINCOLN ST	104,500	85,300	189,800
BUSCHMANN, RALPH E	44 DASCOMB RD	97,800	71,400	169,200
BUSCHUR, JAMES A	194 HIGH PLAIN RD	90,900	82,700	173,600
BUSECK, LORI A	14 CASTLE HEIGHTS RD	116,700	89,100	205,800
BUSHEE, RICHARD E	91 LOWELL ST	86,400	67,400	153,800
BUSHELL, ESTHER	247 NORTH MAIN ST	109,300		109,300
BUSINESS PARK REALTY TR	BYPASS		5,900	5,900
BUSINESS PARK REALTY TR	BYPASS		1,300	1,300
BUSINESS PARK REALTY TR	BYPASS		2,000	2,000
BUSS, DENNIS D	11 GEORGE ST	89,700	90,000	179,700
BUSTA, THOMAS	9 BROOKFIELD RD	101,900	59,900	161,800
BUTCHER, STANLEY ET[illegible] LE	4 WASHINGTON AV	131,400	80,200	211,600
BUTLER PROPERTIES INC	51 ARGILLA RD	106,000	108,600	214,600
BUTLER PROPERTIES INC	47 ARGILLA RD	104,300	108,600	212,900
BUTLER PROPERTIES INC	45 ARGILLA RD		108,600	108,600
BUTLER PROPERTIES INC	41 ARGILLA RD		108,600	108,600
BUTLER PROPERTIES INC	2 NEWMAN HILL DR		148,200	148,200
BUTLER PROPERTIES INC	4 NEWMAN HILL DR		166,400	166,400
BUTLER, FRED J JR	2 CHADWICK CR	163,500	108,600	272,100
BUTLER, J KENRICK	6 STINSON RD	143,600	121,500	265,100
BUTLER, JAMES R	2 IROQUOIS AV	185,200	124,700	309,900
BUTLER, R J	48 GREENWOOD RD	119,300	94,900	214,200
BUTLER, ROBERT G	12 INWOOD LN	214,900	117,200	332,100
BUTLER, WINNIEFRED W	265 ANDOVER ST	62,500	65,800	128,300
BUTT, RICHARD W	28 WASHINGTON AV	90,700	80,400	171,100

IT'S TRUE OUR CARPETS ARE BEAUTIFUL. BUT THE PRICES ARE PURE MAGIC!



India Bidjiar Extra Fine Quality

Please visit our showrooms to see the largest selection of oriental rugs from standard room size to unusual sizes in a variety of designs & colors.



Ultra Fine Persian Design From Pakistan

Large selection of oversized, square, hall way and stair runners.



Fine Quality Persian Design From India

Our entire stock of genuine handmade oriental rugs will be offered at unbelievable low, low prices.



Extra Fine Persian Design From India

The Oriental Rug Gallery at

PAINE FURNITURE

DANVERS
29 Andover Street
(Rte. 114)
508-777-2929

WE NOW CLEAN & REPAIR ORIENTAL RUGS.

HOURS: Mon-Sat. 10-6; Sunday 12-5; Mon., Thur., Fri. til 9 pm

ADDISON TRAVEL

Conveniently located at ...

24 Chestnut Street
(Corner of Main)
Andover, MA 01810

Let us help you plan that special trip!

– Fully Computerized –

(508) 475-7872
1-800-955-5546

If Experience Counts - Call Us!

[illegible]	[illegible]	[illegible]	[illegible]	[illegible]
BYRNE, KEVIN [illegible]	[illegible]	[illegible]	[illegible]	[illegible]
BYRON, ALEXANDER [illegible]	HEATHER DR	[illegible]	[illegible]	144,800

~ C ~

Owner Listing	Location Listing	Building Value	Land Value	Total Value
[illegible] A REALTY TRUST	[illegible] WY			
[illegible] I REALTY TRUST	[illegible] RIVER RD	[illegible]	115,400	308,[illegible]
A E REALTY TRUST	[illegible] MAIN ST	[illegible]	[illegible],100	[illegible]
[illegible] F ANDOVER II TRUST	[illegible] CORPORATE DR	[illegible]	221,800	1,041,[illegible]
[illegible] F ANDOVER III TRUST	[illegible] CORPORATE DR		46[illegible],300	46[illegible],300
[illegible] F ANDOVER IV TRUST	[illegible] CORPORATE DR	[illegible]	712,000	1,902,300
[illegible] REALTY TRUST	[illegible] SOUTH MAIN ST	[illegible],500	533,400	1,6[illegible]3,400
[illegible] REALTY TRUST	2 ELM SQ	[illegible]	92,100	759,[illegible]00
[illegible] REALTY TRUST	134 ANDOVER ST	42,400		92,400
[illegible] REALTY TRUST	SHEPLEY ST	8[illegible]	72,600	159,600
[illegible]ANA JOHNSON FAM TR	[illegible] DUNDEE RD		1,100	1,100
R S REALTY TRUST	.81 SOUTH MAIN ST	[illegible]	82,300	208,400
CA INVESTMENT TRUST	3 ENDICOTT RD		73,100	73,100
CA INVESTMENT TRUST	4 PALMER CR	[illegible]2,800	142,700	445,500
CA INVESTMENT TRUST	[illegible] PALMER CR		35,800	35,800
CA INVESTMENT TRUST	5 PALMER CR		34,200	34,200
CA INVESTMENT TRUST	1 PALMER CR		37,000	37,000
CA INVESTMENT TRUST	4 TREVINO CR		34,200	34,200
CA INVESTMENT TRUST	[illegible] TREVINO CR		34,200	34,200
CA INVESTMENT TRUST	8 TREVINO CR		34,[illegible]00	34,200
CA INVESTMENT TRUST	10 TREVINO CR		34,200	34,200
CA INVESTMENT TRUST	12 TREVINO CR		34,300	34,300
CA INVESTMENT TRUST	14 TREVINO CR		34,200	34,200
CA INVESTMENT TRUST	15 TREVINO CR		35,500	35,500
CA INVESTMENT TRUST	11 TREVINO CR		38,500	38,500
CA INVESTMENT TRUST	[illegible] TREVINO CR		36,300	36,300
CA INVESTMENT TRUST	[illegible] TREVINO CR		34,200	34,200
CA INVESTMENT TRUST	5 TREVINO CR		34,200	34,200
CA INVESTMENT TRUST	3 TREVINO CR		34,200	34,200
CA INVESTMENT TRUST	1 TREVINO CR		34,200	34,200
CA INVESTMENT TRUST	2 PALMER CR		37,100	37,100
CA INVESTMENT TRUST	10 MUIRFIELD CR		37,100	37,100
CA INVESTMENT TRUST	12 MUIRFIELD CR		38,500	38,500
CA INVESTMENT TRUST	14 MUIRFIELD CR		34,200	34,200
CA INVESTMENT TRUST	16 MUIRFIELD CR		14,200	34,200
CA INVESTMENT TRUST	17 MUIRFIELD CR		34,200	34,200
CA INVESTMENT TRUST	15 MUIRFIELD CR		34,700	34,700
CA INVESTMENT TRUST	11 MUIRFIELD CR		34,600	34,600
CA INVESTMENT TRUST	3 MUIRFIELD CR		35,500	35,500
CA INVESTMENT TRUST	5 MUIRFIELD CR		34,200	14,200
CA INVESTMENT TRUST	7 MUIRFIELD CR		14,200	34,200
CA INVESTMENT TRUST	9 MUIRFIELD CR		34,800	34,800
CA INVESTMENT TRUST	56 CHANDLER CR		34,800	34,800
CA INVESTMENT TRUST	59 CHANDLER CR		115,100	115,100
CA INVESTMENT TRUST	46 CANTERBURY ST	133,000	143,600	276,600
CA INVESTMENT TRUST			2,600	2,600
CA INVESTMENT TRUST	48 CANTERBURY ST			
CA INVESTMENT TRUST	55 CANTERBURY ST		14,300	14,300
CA INVESTMENT TRUST	2 SCOTLAND DR		3,800	3,800
CA INVESTMENT TRUST	4 SCOTLAND DR		140,800	140,800
CA INVESTMENT TRUST	6 SCOTLAND DR	127,900	136,800	264,700
CA INVESTMENT TRUST	8 SCOTLAND DR		136,800	136,800
CA INVESTMENT TRUST	10 SCOTLAND DR		137,600	137,600
CA INVESTMENT TRUST	12 SCOTLAND DR		140,400	140,400
CA INVESTMENT TRUST	15 SCOTLAND DR		141,200	141,200
CA INVESTMENT TRUST	11 SCOTLAND DR		139,100	139,100
CA INVESTMENT TRUST	9 SCOTLAND DR		137,700	137,700
CA INVESTMENT TRUST	7 SCOTLAND DR		142,000	142,000
CA INVESTMENT TRUST	5 SCOTLAND DR		147,100	147,100
CA INVESTMENT TRUST	3 SCOTLAND DR	10,000	140,100	150,100
CA INVESTMENT TRUST	1 SCOTLAND DR	199,700	139,800	339,500
CA INVESTMENT TRUST	47 CANTERBURY ST	280,600	141,700	422,300
CA INVESTMENT TRUST	45 CANTERBURY ST		[illegible]	[illegible]
CA INVESTMENT TRUST	5 STAFFORD LN		1,400	1,400
			138,300	.38,300
CA INVESTMENT TRUST	6 STAFFORD LN			
CA INVESTMENT TRUST	3 STAFFORD LN		300	300
CA INVESTMENT TRUST	.3 WESTMINSTER RW		1,400	1,400
CA INVESTMENT TRUST	.[illegible] WESTMINSTER RW		1,600	1,600
CA INVESTMENT TRUST	15 WESTMINSTER RW		400	400
CA INVESTMENT TRUST	1. WESTMINSTER RW		[illegible]	300
CA INVESTMENT TRUST	[illegible] WESTMINSTER RW		[illegible]	300
CA INVESTMENT TRUST	. WESTMINSTER RW		200	200
CA INVESTMENT TRUST	15 ANDOVER COUNTRY CLUB		3,300	3,300
CA INVESTMENT TRUST	20 WESTMINSTER RW		9,800	9,800
CA INVESTMENT TRUST	2 TRAILRIDGE RD		2,700	2,700
CA INVESTMENT TRUST	3 TRAILRIDGE RD		33,400	33,400
CA INVESTMENT TRUST	. TRAILRIDGE RD		31,700	31,700
CA INVESTMENT TRUST	4 CLUBVIEW DR		32,400	32,400
CA INVESTMENT TRUST	[illegible] CLUBVIEW DR		37,700	37,700
CA INVESTMENT TRUST	8 CLUBVIEW DR		38,600	38,600
CA INVESTMENT TRUST	10 CLUBVIEW DR		3,100	3,100
CA INVESTMENT TRUST	[illegible] CLUBVIEW DR		34,200	34,200
CA INVESTMENT TRUST	14 CLUBVIEW DR		35,400	35,400
CA INVESTMENT TRUST	1[illegible] CLUBVIEW DR		35,300	35,300
CA INVESTMENT TRUST	18 CLUBVIEW DR		35,100	35,100
CA INVESTMENT TRUST	[illegible]0 CLUBVIEW DR		37,700	37,700
CA INVESTMENT TRUST	22 CLUBVIEW DR		36,000	36,000
CA INVESTMENT TRUST	24 CLUBVIEW DR		36,200	36,200
CA INVESTMENT TRUST	26 CLUBVIEW DR		35,900	35,900
CA INVESTMENT TRUST	28 CLUBVIEW DR		35,900	35,900
CA INVESTMENT TRUST	30 CLUBVIEW DR		35,500	35,500
CA INVESTMENT TRUST	32 CLUBVIEW DR		36,200	36,200
CA INVESTMENT TRUST	34 CLUBVIEW DR		34,900	34,900
CA INVESTMENT TRUST	31 CLUBVIEW DR		35,800	35,800
CA INVESTMENT TRUST	29 CLUBVIEW DR		37,700	37,700
CA INVESTMENT TRUST	27 CLUBVIEW DR		38,900	38,900
CA INVESTMENT TRUST	25 CLUBVIEW DR		35,100	35,100
CA INVESTMENT TRUST	23 CLUBVIEW DR		35,700	35,700
CA INVESTMENT TRUST	21 CLUBVIEW DR		35,500	35,500
CA INVESTMENT TRUST	19 CLUBVIEW DR		35,600	35,600
CA INVESTMENT TRUST	17 CLUBVIEW DR		34,600	34,600
CA INVESTMENT TRUST	2 LONGMEADOW LN		35,700	35,700
CA INVESTMENT TRUST	4 LONGMEADOW LN		17,100	37,100
CA INVESTMENT TRUST	6 LONGMEADOW LN		35,000	35,000
CA INVESTMENT TRUST	8 LONGMEADOW LN		35,600	35,600
CA INVESTMENT TRUST	9 LONGMEADOW LN		35,600	35,600
CA INVESTMENT TRUST	7 LONGMEADOW LN		35,100	35,100
CA INVESTMENT TRUST	5 LONGMEADOW LN		34,200	34,200
CA INVESTMENT TRUST	3 LONGMEADOW LN		35,300	35,300
CA INVESTMENT TRUST	1 LONGMEADOW LN		35,700	35,700
CA INVESTMENT TRUST	7 CLUBVIEW DR		37,300	37,300
CA INVESTMENT TRUST	9 CLUBVIEW DR		2,200	2,200
CA INVESTMENT TRUST	5 CLUBVIEW DR		34,700	34,700
CA INVESTMENT TRUST	3 CLUBVIEW DR		39,100	39,100
CA INVESTMENT TRUST	209 BEACON ST		35,400	35,400
CA INVESTMENT TRUST	60R CANTERBURY ST		73,900	73,900
CA INVESTMENT TRUST	60 CANTERBURY ST		11,300	11,300
CA INVESTMENT TRUST	58 CANTERBURY ST	3,898,800	327,200	4,226,000
CA INVESTMENT TRUST	90 BEACON ST	660,000	287,700	947,700
CA INVESTMENT TRUST	2 WESTMINSTER RW	120,000	318,300	438,300
CA INVESTMENT TRUST	6 WESTMINSTER RW		155,800	155,800
CA INVESTMENT TRUST	2 ANDOVER COUNTRY CLUB	269,900	148,200	418,100
CA INVESTMENT TRUST	4 BOBBY JONES DR		37,100	37,100
CA INVESTMENT TRUST	6 BOBBY JONES DR		37,100	37,100
CA INVESTMENT TRUST	8 BOBBY JONES DR		35,900	35,900
CA INVESTMENT TRUST	10 BOBBY JONES DR		35,900	35,900
CA INVESTMENT TRUST	12 BOBBY JONES DR		34,200	34,200
CA INVESTMENT TRUST	14 [illegible] JONES DR		34,700	34,700
CA INVESTMENT TRUST	16 BOBBY JONES DR		34,900	34,900
CA INVESTMENT TRUST	18 BOBBY JONES DR		34,600	34,600
			35,300	35,300
CA INVESTMENT TRUST	20 BOBBY JONES DR			
CA INVESTMENT TRUST	22 BOBBY JONES DR		35,300	35,300
CA INVESTMENT TRUST	24 BOBBY JONES DR	53,900	68,800	122,700
CA INVESTMENT TRUST	23 BOBBY JONES DR		36,700	36,700
CA INVESTMENT TRUST	21 BOBBY JONES DR		38,800	38,800
CA INVESTMENT TRUST	19 BOBBY JONES DR		36,200	36,200
CA INVESTMENT TRUST	17 BOBBY JONES DR	43,700	66,100	109,800
CA INVESTMENT TRUST	15 BOBBY JONES DR		35,400	35,400
CA INVESTMENT TRUST	11 BOBBY JONES DR		34,900	34,900
CA INVESTMENT TRUST	9 BOBBY JONES DR		34,600	34,600
CA INVESTMENT TRUST	7 BOBBY JONES DR		34,900	34,900
CA INVESTMENT TRUST	5 BOBBY JONES DR		34,300	34,300
CA INVESTMENT TRUST	8 ANDOVER COUNTRY CLUB		34,800	34,800
CA INVESTMENT TRUST	4 CORMIERS WY		35,100	35,100
CA INVESTMENT TRUST	6 CORMIERS WY		34,200	34,200
			34,200	34,200

Since 1900 . . . The Trusted Choice

It's **FUR STORAGE TIME**

and where but Weiner's can you **trust** that your precious Fur will be cared for by ***experienced professional furriers.***

- Bonded pick-up and delivery service available
- On-the-Premises Cold Storage Vaults
- Take advantage of Expert Fur Services: Cleaning, Repairs, Alterations

... all meticulously performed in our on-premises factory.

Fur Storage is our Business . . . not a sideline!

Now is also the time to consider trading in your old fur – ***Prices will never be this low again*** – and you'll never be able to save as much as you can right now! **Call Ben Lyons**, our furrier, today.

Weiner's

FAMOUS FOR FINE FURS
SINCE 1900

– Furrier to the Andovers for over 90 Years –

Now In Two Locations To Better Serve You

276 ESSEX STREET
LAWRENCE, MA
508-685-5163

PHEASANT LANE MALL
NASHUA, NH
603-888-8844
OPEN 7 DAYS
NO SALES TAX in NH

CA INVESTMENT TRUST	8 CORMIERS WY		34,200	34,200
CA INVESTMENT TRUST	10 CORMIERS WY		35,900	35,900
CA INVESTMENT TRUST	12 CORMIERS WY		38,300	38,300
CA INVESTMENT TRUST	17 CORMIERS WY		36,300	36,300
CA INVESTMENT TRUST	15 CORMIERS WY		34,800	34,800
CA INVESTMENT TRUST	11 CORMIERS WY		34,200	34,200
CA INVESTMENT TRUST	9 CORMIERS WY		34,200	34,200
CA INVESTMENT TRUST	7 CORMIERS WY		34,200	34,200
CA INVESTMENT TRUST	5 CORMIERS WY		34,300	34,300
CA INVESTMENT TRUST	3 CORMIERS WY		35,200	35,200
CA INVESTMENT TRUST	4 ANDOVER COUNTRY CLUB		37,200	37,200
CA INVESTMENT TRUST	6 ANDOVER COUNTRY CLUB		37,100	37,100
CA INVESTMENT TRUST	14 ANDOVER COUNTRY CLUB		43,700	43,700
CA INVESTMENT TRUST	20 ANDOVER COUNTRY CLUB		37,100	37,100
CA INVESTMENT TRUST	22 ANDOVER COUNTRY CLUB		37,100	37,100
CA INVESTMENT TRUST	26 ANDOVER COUNTRY CLUB		37,100	37,100
CA INVESTMENT TRUST	28 ANDOVER COUNTRY CLUB		37,100	37,100
CA INVESTMENT TRUST	30 ANDOVER COUNTRY CLUB		37,100	37,100
CA INVESTMENT TRUST	32 ANDOVER COUNTRY CLUB		37,100	37,100
CA INVESTMENT TRUST	34 ANDOVER COUNTRY CLUB		37,100	37,100
CA INVESTMENT TRUST	2 HOGAN CR		37,100	37,100
CA INVESTMENT TRUST	4 HOGAN CR		34,800	34,800
CA INVESTMENT TRUST	6 HOGAN CR		35,900	35,900
CA INVESTMENT TRUST	3 HOGAN CR		36,100	36,100
CA INVESTMENT TRUST	29 ANDOVER COUNTRY CLUB		37,400	37,400
CA INVESTMENT TRUST	27 ANDOVER COUNTRY CLUB		37,100	37,100
CA INVESTMENT TRUST	25 ANDOVER COUNTRY CLUB		37,100	37,100
CA INVESTMENT TRUST	23 ANDOVER COUNTRY CLUB		37,100	37,100
CA INVESTMENT TRUST	21 ANDOVER COUNTRY CLUB		38,900	38,900
CA INVESTMENT TRUST	17 ANDOVER COUNTRY CLUB		37,100	37,100
CA INVESTMENT TRUST	2 CRENSHAW LN		34,200	34,200
CA INVESTMENT TRUST	15 ANDOVER COUNTRY CLUB		37,800	37,800
CA INVESTMENT TRUST	7 ANDOVER COUNTRY CLUB		38,900	38,900
CA INVESTMENT TRUST	5 [illegible] COUNTRY CLUB		38,900	38,900
CA INVESTMENT TRUST	3 ANDOVER COUNTRY CLUB		37,500	37,500
CA INVESTMENT TRUST	1 ANDOVER COUNTRY CLUB		37,900	37,900
CA INVESTMENT TRUST	75 BEACON ST		87,700	87,700
CA INVESTMENT TRUST	199 BEACON ST		74,200	74,200
CA INVESTMENT TRUST	201 BEACON ST		74,900	74,900
CA INVESTMENT TRUST	3 BEACON ST		82,400	82,400
CA INVESTMENT TRUST	5 BEACON ST		78,900	78,900
CA INVESTMENT TRUST	4 CRENSHAW LN		34,200	34,200
CA INVESTMENT TRUST	6 CRENSHAW LN		38,300	38,300
CA INVESTMENT TRUST	8 CRENSHAW LN		34,800	34,800
CA INVESTMENT TRUST	16 CRENSHAW LN		35,100	35,100
CA INVESTMENT TRUST	18 CRENSHAW [illegible]		34,200	34,200
CA INVESTMENT TRUST	20 CRENSHAW LN		34,200	34,200
CA INVESTMENT TRUST	22 CRENSHAW LN		36,200	36,200
CA INVESTMENT TRUST	24 CRENSHAW LN		36,600	36,600
CA INVESTMENT TRUST	26 CRENSHAW LN		34,200	34,200
CA INVESTMENT TRUST	27 CRENSHAW LN		34,500	34,500
CA INVESTMENT TRUST	25 CRENSHAW LN		34,200	34,200
CA INVESTMENT TRUST	23 CRENSHAW LN		35,500	35,500
CA INVESTMENT TRUST	21 CRENSHAW LN		36,200	36,200
CA INVESTMENT TRUST	19 CRENSHAW LN		36,600	36,600
CA INVESTMENT TRUST	17 CRENSHAW LN		34,200	34,200
CA INVESTMENT TRUST	15 CRENSHAW LN		34,500	34,500
CA INVESTMENT TRUST	11 CRENSHAW LN		34,200	34,200
CA INVESTMENT TRUST	9 CRENSHAW LN		34,200	34,200
CA INVESTMENT TRUST	3 CRENSHAW LN		35,200	35,200
CA INVESTMENT TRUST	12 CRENSHAW LN		58,200	58,200
CA INVESTMENT TRUST	41 BEACON ST	180,00[illegible]	401,300	581,300
CA INVESTMENT TRUST	10 SHADOW LN	136,000	149,900	285,900
CACI FAMILY REALTY TR	1 COLONIAL DR	33,600		33,600
CACI FAMILY REALTY TRUST	1 COLONIAL [illegible]	33,600		33,600
CADAGAN, GLENN F	11 TIFFANY LN	136,900	94,900	231,800
CADDY, KATHRYN A	16 BALMORAL ST	46,700		46,700
CAFFRAY, SOPHIA K	10 FARRWOOD DR		119,800	119,800
CAFFRAY, SOPHIA K	8 FARRWOOD DR	166,900	144,200	311,100
CAFFREY, ANDREW A	47 WOODLAND RD	99,300	92,200	191,500
CAFFREY, ANDREW A	5 OLD SOUTH LN	113,700	114,400	228,100
CAFFREY, ELISE P	20 STINSON RD	144,800	114,700	259,500
CAGGIANO, DONALD F	11 GRANLI [illegible]	199,400	126,400	325,800
CAHILL, BRIAN D	9 HARPER C[illegible]	278,100	122,100	400,200
CAHILL, JANET M	232 NORTH MAIN ST	154,200	60,600	214,800
CAHILL, JOHN J	8 PATRIOT DR	174,600	111,100	285,700
CAHILL, JOHN P	146 ELM ST	96,700	62,300	159,000
CAHILL, THOMAS J JR	18 COPLEY [illegible]	141,000	101,000	242,000
CAHOON, ELIZABETH I	1 BROWN ST	116,300	104,600	220,900
CAHOW, STEPHEN T	7 WAGON WHEEL RD	112,600	110,100	222,700
CAIATI, VITO	3 MEADOWBROOK DR	106,500	98,600	205,100
CAIL, DONALD R	104 DASCOMB RD	107,500	76,600	184,100

CAIL, RANDALL	4 COBBLESTONE L[illegible]	249,700	129,000	378,700
CAIMI, ANNIE	7 MORELAND AV	127,000	90,400	217,400
CAIRNS, GLENN D	2 NICHOLAS CR	162,000	126,800	288,800
CAISSIE, FIDELE	4 STOUFFER CR	207,400	100,100	307,500
CALABRO, DAVID M	74 WILD ROSE DR	134,900	96,900	231,800
CALANDRELLO, NICOLA	5 ORIOLE DR	122,800	118,700	241,500
CALANDRELLO, NICOLA	70 WASHINGTON PARK DR	43,800		43,800
CALANDRELLO, NICOLA A	6 LAKESILE CR	86,500	109,100	195,600
CALCINA, JOSEPH	56 MAPLE AV	128,000	65,600	193,600
CALDWELL, CAROL L	74 SPRING GROVE RD	96,800	127,000	223,800
CALDWELL, MARK F	23 FLINT CR	68,100	68,100	136,200
CALIFANO, RICHARD A	50 FARRWOOD DR	154,500	120,600	275,100
CALIRI, ALPHONSE J	20 RIVERINA RD	78,100	61,600	139,700
CALIRI, DOMENIC S	2 KALIA CR	165,600	111,100	276,700
CALKINS, PETER B	1 SHIPMAN RD	102,000	93,400	195,400
CALLAGHAN, DAVID E	4 HEMLOCK RD	133,800	96,900	230,700
CALLAGHAN, ELEANOR G	80 WASHINGTON PARK DR	63,300		63,300
CALLAHAN, BRIAN T	8 LONGWOOD DR	91,600		91,600
CALLAHAN, BRIAN T JR	39 HIGH ST	100,200	59,200	159,400
CALLAHAN, COLIN S	98 HAVERHILL ST	120,600	58,800	179,400
CALLAHAN, GERALD J JR	4 PETTINGELL AV	116,500	78,400	194,900
CALLAHAN, SEAN L	100 WASHINGTON PARK DR	48,300		48,300
CALLAHAN, STEVEN W	16 BALMORAL ST	53,700		53,700
CALLANAN, JOHN E	4 GREYBIRCH RD	178,200	111,200	289,400
CALLANEN, FREDERICK B JR	159 WOBURN ST	149,000	91,600	240,600
CALLERY, WENDY	8 KENSINGTON ST	156,000	97,100	253,100
CALLISON, MALCOLM W	11 BLACKBERRY LN	175,400	105,800	281,200
CALT, GEORGE B	14 BEECH CR	67,600	83,600	151,200
CALVERT, JUDITH G	56 MORTON ST	51,000	96,600	147,600
CALVEY, CHARLES J	10 WOODLAND RD	151,700	120,000	271,700
CAMAROTA, LUKE A JR	134 ELM ST	216,500	66,200	282,700
CAMBER, BRUCE E	183 LOWELL ST	150,600	59,600	210,200
CAMBRIDGE ISOTOPE	50 FRONTAGE RD	1,566,300	412,800	1,979,100
CAMELIO, VINCENT S	7 KNOLLCREST DR	203,500	126,500	330,000
CAMMETT, ROBERT P	118 LOVEJOY RD	71,400	78,600	150,000
CAMPAGNA, LOUISE A	28 THEODORE AV	82,900	84,200	167,100
CAMPAGNA, MICHAEL A	38 PASHO ST	90,500	76,700	167,200
CAMPANELL, JAMES E	30 RUTGERS RD	136,800	103,600	240,400
CAMPBELL, BRUCE L	44 LOWELL ST	98,400	54,300	152,700
CAMPBELL, GILBERT G	5 PAULORNETTE CR	111,100	97,600	208,700
CAMPBELL, JAMES B	190 HIGH PLAIN RD	125,300	79,200	204,500
CAMPBELL, JOHN A	215 ANDOVER ST	68,000	68,600	136,600
CAMPBELL, JOHN E	5 RATTLESNAKE HILL RD	101,200	88,200	189,400
CAMPBELL, LINDA J	40 GREENWOOD RD	141,000	91,100	232,100
CAMPBELL, MICHAEL S	6 JOSEPH ST	113,400	90,000	203,400
CAMPBELL, ROBERT J	1 BRECHIN TR	110,900	53,300	164,200
CAMPBELL, ROBERT P	17 WINDEMERE DR	228,100	114,900	343,000
CAMPBELL, SAMUEL H	75 SPRING GROVE RD	139,000	103,200	242,200
CAMPBELL, STEPHEN J	14 DEAN CR	97,400	98,500	195,900
CAMPBELL, STEPHEN J	28 SUTHERLAND ST	60,900	67,900	128,800
CAMPBELL, TERRANCE L	15 KORINTHIAN WY	123,000	96,100	219,100
CAMPINELL, ANTHONY B	15 WOODHAVEN DR	158,200	113,400	271,600
CAMPION, DAVID G	78 MAPLE AV	139,000	71,900	210,900
CAMPION, KRISTI L	78 CHESTNUT ST	153,700	90,600	244,300
CAMPION, KRISTI L	79 SUMMER ST	106,600	79,400	186,000
CAMPION, KRISTI L	214 NORTH MAIN ST	103,600	53,600	157,200
CAMPISI, ORLANDO J	2 TESSIER DR	90,400	69,900	160,300
CANANE, WILLIAM E	18 FOSTER CR	115,200	83,300	198,500
CANAVAN, ROBERT L	35 PLEASANT ST	140,300	111,200	251,500
CANAVAN, WILLIAM F	24 WILDWOOD RD	118,600	108,600	227,200
CANAVIN, MADONNA K	14 HASKELL PD	246,300	144,500	390,800
CANCRO, LAWRENCE C	6 POLE HILL DR	134,300	90,800	225,100
CANDAGE, HAROLD G	278 LOWELL ST	83,000	73,200	156,200
CANDEE, MORTON TT	22 RAILROAD ST	104,000		104,000
CANDEE, MORTON TT	22 RAILROAD ST	100,400		100,400
CANDIANO, JOSEPH	8 CASSIMERE ST	80,300	63,200	143,500
CANEPA, MARK A	6 CARTER LN	430,500	150,400	580,900
CANNIFF, RAYMOND S	439 NORTH MAIN ST	77,600	49,700	127,300
CANNON, JEREMIAH	5 RUTGERS RD	135,400	107,100	242,500
CANNON, RAYMOND J	10 WASHINGTON PARK DR	62,900		62,900
CANNON, RAYMOND J	54 ABBOT ST	345,200	155,600	500,800
CANOVITCH, LOWELL A	6 SWEETBRIAR LN	98,000	97,800	195,800
CANTERBURY, RICHARD M	9 OLD SOUTH LN	145,200	120,900	266,100
CANTONE, DAVID M	65 PARK ST	94,900	54,900	149,800
CANUP, THOMAS D	66 NORTH ST	102,000	65,700	167,700
CAPANO, GEORGE F JR	2 MILLSTONE CR	158,100	109,700	267,800
CAPANO, LYDIA A	62 CARMEL RD	87,900	77,000	164,900
CAPELESS, JOHN E	9 GARFIELD LANE EAST	153,800	88,700	242,500
CAPEWELL, PATRICIA A	9 LONGWOOD DR	47,600		47,600
CAPLAN, HELEN	134 LOWELL ST	107,600	76,500	184,100
CAPLAN, LEE R	8 JEFFERSON LN	123,600	100,400	224,000
CAPLES, WILLIAM F	15 PASHO ST	108,900	77,300	186,200

You'll Like Our Style

Our investment philosophy is keyed to the preservation of wealth, achieved by consistent returns at low risk, a high degree of personal attention, and total dedication to achieving your goals. If our style meets your needs perhaps you should give us a call.

Ryan Financial Advisors

Corporate and Private Financial Management
89 Main Street, Andover, MA 01810
(508) 475-1500

PARK STREET VILLAGE

La Patisserie
European Bakery Café
63 Park St., Andover, MA 01810
(508) 475-4445
Hours: Mon.-Thurs. 6:30-8; Fri. & Sat. 6:30-9; Sun. 6:30-5
Sandwiches • Cakes • Pastries

Haircut • Haircolor • Perm Styling
Full Retail Center
63 Park Street Village, Andover, MA
(508) 474-8990
Dellaria SALON

PASTA VILLAGIO
Lunch & Dinner Specials
(508) 475-3354
63 Park St., Andover, MA 01810
Chris & Eileen Pappadopoulos

Andover Interior Designs
AID
63 Park St., Andover, MA 01810 • (508) 475-6155

Tips'n Toes
Full Service Nail Care Salon
Park Street Village, 63 Park Street, Andover, MA 01810
(508) 470-2525

63 Park Street
Andover
Behind Olde Town Hall

CAPOBIANCO, JOSEPH	2 YARDLEY RD	148,300	90,000	238,300
CAPOMACCIO, JOHN [illegible]	[illegible] CLOVER CR	96,500	97,600	194,100
CAPPELLI, CHARLES [illegible]	5 CLIFTON RD	74,000	51,300	125,300
CAPUTO, A JAMES	218 HAGGETTS POND RD	83,100	104,600	187,700
CARA DONNA, LEO [illegible]	[illegible] PAULINE DR	159,100	98,000	257,100
CARAMANIS, PERRY [illegible]	[illegible] FOREST HILL DR	141,600	119,900	261,500
CARANCI, MANFREDI [illegible]	[illegible] AYER ST	82,200	88,500	170,700
CARBONE, JOSEPH A	[illegible]	94,300	108,600	202,900
CARBONE, STACEY [illegible]	[illegible] RATTLESNAKE HILL RD	78,200	[illegible]	185,100
CARDINAL, DAVID [illegible]	[illegible] SHAWSHEEN RD	92,900	85,300	178,200
CAREFREE REALTY TR [illegible]	[illegible] ELM SQ	85,800		85,800
CAREY, [illegible]	4 KATHLEEN DR		2,500	2,500
CAREY, WILLIAM [illegible]	[illegible]	[illegible]	[illegible]	184,400
[illegible]	[illegible]	[illegible]	[illegible]	[illegible]
CENTER, JULIAN L JR	385 HIGH PLAIN RD	139,800	111,500	251,300
CENTRAL ARE T REALTY TRUST	[illegible] CENTRAL ST	238,200	185,800	424,000
CENTRAL IND LAB INC	1 CONNECTOR RD	139,800	46,800	186,600
CENTRAL STREET ESTATES	66 CENTRAL ST	322,300	151,200	473,500
CENTRELLA, JOSEPH E	15 ELM ST	69,800	36,600	106,400
CERCHIONE, MICHAEL J	[illegible] PINE TREE LN	86,400	79,100	165,500
CERNIGLIA, PETER F	1 WORTHEN PL	257,200	142,400	399,600
CERULLO, DAVID G	14 SMITHSHIRE ESTATES	135,000	102,200	237,200
CERVONE, PETER M	15 RUSSETT LN	105,000	89,900	194,900
CESARINI, ALBA [illegible]	85 SUNSET ROCK RD	100,900	104,600	205,500
CHABOT, PAUL [illegible]	3 WILLARD CR		7,100	7,100
CHABOT, PAUL L	5 WILLARD CR	1,000	12,700	13,700
CHABOT, PAUL L	8 WILLARD CR	213,200	69,300	282,500
CHADWICK, ALAN J	176 HOLT RD	88,500	96,000	184,500
CHAISSON ALEXANDER E	17 ALLERBROOK RD	79,200	90,100	169,300
CHAFARIAN, LOUIS M	58 BELLEVUE RD	87,100	104,500	191,600
CHAKOIAN, LAURA M	5 COLONIAL DR	40,700		40,700
CHALFIN, R BARRY	7 DEERFIELD WY	192,500	126,300	318,800
CHALIFOUR, HENRI R	5 GAVIN CR	161,400	101,000	262,400
CHALIFOUR, RUTH H	19 FOREST HILL DR		120,100	120,100
CHALK, DAVID F	12 LONGWOOD DR	56,800		56,800
CHAMBERLIN, DOUGLAS P	30 PASHO ST	81,000	76,700	157,700
CHAMPAGNE, ALAN J	6 DARTMOUTH RD	92,400	84,200	176,600
CHAMPAGNE, RONALD N	13 MARIE DR	142,000	101,900	243,900
CHAMPEY, GENE R	11 STIRLING ST	87,300	67,400	154,700
CHAMPION, JOHN L	24 WETHERSFIELD DR	155,100	119,900	275,000
CHAMPY, FRED J	50 ENMORE ST	71,100	66,100	137,200
CHAMPY, ROSE TT	HAVERHILL ST		602,000	602,000
CHAN, CALVIN LAI	31 WOBURN ST	185,200	96,900	282,100
CHAN, CHI KING	159 HIGH PLAIN RD	82,800	82,900	165,700
CHAN, LEO CHI KIN	[illegible] PEPPERIDGE CR	156,300	120,800	277,100
CHAN, TAMMY S	12 PAULORNETTE CR	171,300	95,800	267,100

WHITE STREET PAINT & WALLPAPER

SALE

APRIL WALLPAPER SALE!

With Coupon Only

40% OFF

All Special Order Wallpaper

Some restrictions may apply.
Call Store for Details. Valid 'til 4/29/95.
Not applicable to Prior Purchases.

California®*

Paints

- Ideal for plaster, sheetrock, acoustical material and most other structural surfaces
- Beautiful Matte-flat finish down ceiling glare
- Applies easily and dries quickly
- Easy soap & water cleanup

- One paint for walls and trim
- For heavy traffic areas will stand repeated washings
- Spatter resistant application
- Brushes easily, dries rapidly
- Over 1600 custom and ready mixed colors



Ceiling White
100% Acrylic Latex
$13.99

Eggshell Finish
$12.99

- Ideal for plaster, sheetrock, acoustical material and most other structural surfaces
- Beautiful Matte-flat finish down ceiling glare
- Applies easily and dries quickly
- Easy soap & water cleanup

Pacific Ceiling White
VINYL • ACRYLIC FLAT LATEX
$9.99

*California available in Lawrence Store Only

*Cash, Check, MC & Visa Only

NOW TWO GREAT STORES TO SERVE YOU BETTER!

WHITE STREET
PAINT & WALLPAPER

LAWRENCE, MA
15 Broadway
Route 28
(508) 683-8694

SALEM, N.H.
419 South Broadway
Route 28 Mall
Next to NH Liquor Store
(603) 890-5345
• NO SALES TAX •

CHANDER, SUBASH	8 CRESCENT DR	56,500		56,500
CHANDLER CIRCLE REALTY TRUST	7 FARNHAM CR	10,000	152,300	162,300
CHANDLER CIRCLE REALTY TRUST	4 FARNHAM CR		152,600	152,600
CHANDLER CIRCLE REALTY TRUST	1 FARNHAM CR		155,100	155,100
CHANDLER, SUBASH	22 OLDE BERRY RD	100,200	77,100	177,300
CHANDLER, THOMAS	16 GREENWOOD RD	95,300	92,900	188,200
CHANG, CHEN-HUNG	6 CARMEL RD	133,200	98,200	231,400
CHANG, CHI REN	6 SPARTA WY	148,600	101,200	249,800
CHANG, FONG CHI	6 BRISTOL LN	158,000	100,700	258,700
CHANG, JOHN F	56 PLEASANT ST	103,900	111,200	215,100
CHANG, SHING DOWNG	14 BELLE HAVEN DR	159,700	117,300	277,000
CHANLER, ALEXANDER M	40 GRAY RD	161,300	112,000	273,300
CHANLEY, DAYNA L	13 MCKENNEY CR		100	100
CHANNAMESTTY VIJAYASIMHAN	5 GARFIELD LANE WEST	162,700	100,900	263,600
CHANNING, STACEY L	6 BATESON DR	166,700	114,500	281,200
CHAO, JACK Y T	67 BAILEY RD	134,700	111,500	246,200
CHAPELL, HELEN T	25 HIGH ST	117,200	58,900	176,100
CHAPELL, RICHARD E	131 SALEM ST		30,100	30,100
CHAPIN, DOUGLAS G	21 LUCERNE DR	100,400	63,500	163,900
CHAPMAN, BRIAN M	109 WOBURN ST	172,500	96,000	268,500
CHAPMAN, WILLIAM E	93 RATTLESNAKE HILL RD	90,000	102,000	192,000
CHAPPELL, CHRISTIAN C	12 ABBOT BRIDGE DR	129,700	108,600	238,300
CHAPPER, MICHELLE F	7 ALGONQUIN AV	175,600	120,200	295,800
CHAREWICZ, JAMES T	165 CHANDLER RD	56,900	96,500	153,400
CHAREWICZ, MICHAEL J	119 ANDOVER ST	93,000	71,900	164,900
CHAREWICZ, WALENTY	99 HAVERHILL ST	68,900	61,200	130,100
CHARLAND, PAUL R	45 JULIETTE ST	81,200	57,600	138,800
CHARLAND, ROBERT D	52 TOPPING RD	80,300	58,500	138,800
CHARLEBOIS, TIMOTHY S	89 HIGH PLAIN RD	92,500	72,600	165,100
CHARRON, PHILLIP R	2 SANDALWOOD LN	138,600	108,600	247,200
CHASE, CORINNE S	252 RIVER RD	112,400	98,100	210,500
CHATEAUNEUF, SANDRA N	15 PROSPECT RD	81,500	88,700	170,200
CHATTERJEE, ASHISH K	5 BELLE-ISLE WY	150,300	105,000	255,300
CHECRIK, HOWARD I	11 FARRWOOD DR	147,600	113,900	261,500
CHECRALLAH, JAMES M	11 COUNTRYSIDE WY	135,100	119,900	255,000
CHEDEREL, PAUL N	1 TESSIER RD	108,400	82,900	191,300
CHEETHAM, DANIEL L	23 DUFTON RD	107,800	53,100	160,900
CHEN, FENG YOW	16 COVENTRY LN	200,200	152,800	353,000
CHEN, FRANK SHIH HUANG	9 ODYSSEY WY	150,900	101,300	252,200
CHEN, JAMES	114 WILD ROSE DR	73,100	97,500	170,600
CHEN, JEAN	257 NORTH MAIN ST	80,400		80,400
CHEN, JENNIFER	22 RAILROAD ST	108,000		108,000
CHEN, LIH MING	20 KEYSTONE WY	336,900	126,700	463,600
CHEN, SHAN HSIN	237 NORTH MAIN ST	90,700		90,700
CHEN, SHAN-HSIN	27 STONEYBROOK CR	289,600	119,000	408,600
CHEN, SHIH-SAN ALEX	5 SPARTA WY	139,600	100,900	240,500
CHEN, SHIOW SHIA	4 DUNDAS AV	152,100	101,200	253,300
CHEN, SUNG J REV TR	20 WASHINGTON PARK DR	62,600		62,600
CHEN, SUNG J REV TR	36 ALGONQUIN AV	227,600	123,800	351,400
CHEN, WEN-HAU	10 GREYBIRCH RD	160,200	111,100	271,300
CHEN, WILLIS	14 BLUEBERRY CR	267,600	131,100	398,700
CHEN, WU-FU	12 CLOVERFIELD DR	355,300	110,700	466,000
CHENEY, JAMES C	16 LINDA RD	91,400	97,600	189,000
CHENEY, PAUL	9 PENNI LN	150,000	102,100	252,100
CHERNIAVSKY, OLGA	9 LONGWOOD DR	44,900		44,900
CHERNICKI, WALTER T	259 ANDOVER ST	56,800	76,700	133,500
CHERNY, DAVID A	2 WETHERSFIELD DR	128,900	119,900	248,800
CHESNUTT, EDWIN L	22 POWERS RD	411,100	154,100	565,200
CHESSLER, JEROME A	52 GRAY RD	117,900	106,900	224,800
CHETSON, MATTHEW C	153 NORTH MAIN ST	51,700	46,600	98,300
CHEUNG, TAT KWONG	24 FLORENCE ST	120,100	67,600	187,700
CHIAFERY, JAMES A	13 COPLEY DR	119,000	100,800	219,800
CHIANG, YUNH HUI	5 BRADLEY RD	106,300	102,900	209,200
CHIARALUCE, ALAN P	3 GAVIN CR	147,300	101,200	248,500
CHICARELLO, LEONARD J	18 BLANCHARD ST	94,300	87,100	181,400
CHIEN, SHAO S	22 RAILROAD ST	96,500		96,500
CHIKLIS, KATHERINE R	288 LOWELL ST	83,100	71,300	154,400
CHILD, GLADYS M LE	25 MARY LOU LN	84,200	86,000	170,200
CHILDREN'S RLTY TR	1 ELM SQ	73,200		73,200
CHILDS REALTY TRUST	41 PORTER RD	129,600	115,900	245,500
CHILDS, THOMAS O	244 SOUTH MAIN ST	201,400	139,200	340,600
CHILSON, SHIRLEY J	11 GLEASON ST	81,900	78,600	160,500
CHIN, AH LEK	400 LOWELL ST	84,400	71,000	155,400
CHIN, GEORGE M	250A BEACON ST	111,300	79,200	190,500
CHINIAN, DAVID P	24 OSGOOD ST	143,700	96,000	239,700
CHIOCCARIELLO, JOHN B	50 COLONIAL DR	47,400		47,400
CHIOZZI, VINCENT JR	19 GRANLI DR	252,000	116,000	368,000
CHIPMAN, DEBORAH	55 GREENWOOD RD	101,700	87,000	188,700
CHIRP REALTY TRUST	12 LONGWOOD DR	56,500		56,500
CHIU, FRANK WING Y	40 WASHINGTON PARK DR	74,300		74,300
CHIUNGOS, VASILIKI	25 GREYBIRCH RD	304,700	114,100	418,800
CHLEBOWSKI, KENNETH S	134 NORTH ST	125,400	76,360	201,760

CHLEBOWSKI, KENNETH S	132 NORTH ST	51,300	76,488	127,788
CHO, HARRY B	10 ENDICOTT RD	278,100	149,900	428,000
CHO, SUNG KU	138 HAVERHILL ST	87,000		87,000
CHOI, MIN SOO	9 DAVID DR	213,300	114,600	327,900
CHOMICZ, STEVEN M	14 PHEASANT RUN	146,800	107,500	254,300
CHONGRIS & SONS INC	67 RATTLESNAKE HILL RD		96,600	96,600
CHONGRIS & SONS INC	63 RATTLESNAKE HILL RD		96,900	96,900
CHONGRIS & SONS INC	133 CHANDLER RD	71,800	94,500	166,300
CHONGRIS & SONS INC	131 CHANDLER RD	115,500	104,500	220,000
CHONGRIS & SONS INC	131 HAGGETTS POND RD	92,100	105,700	197,800
CHONGRIS, GEORGE	137 GREENWOOD RD		62,200	62,200
CHONGRIS, GEORGE	139 GREENWOOD RD		62,300	62,300
CHONGRIS, JAMES	349 NORTH MAIN ST	224,600	301,100	525,700
CHONGRIS, JAMES	9 WESCOTT RD	271,500	148,300	419,800
CHONGRIS, JAMES	141 GREENWOOD RD	90,800	70,900	161,700
CHONGRIS, JAMES	70 NORTH ST	47,300	85,400	132,700
CHOW, MICHAEL H	22 RAILROAD ST	84,000		84,000
CHRESTENSEN, HARLAND	22 RAILROAD ST	92,700		92,700
CHRETIEN, DONNA M	60 HAVERHILL ST	70,700	56,600	127,300
CHRIST CHURCH IN ANDOVER	10 PARK ST	162,100	112,500	274,600
CHRIST, WILLIAM J	10 SUTHERLAND ST	79,400	68,500	147,900
CHRISTENSEN, MARY	22 RAILROAD ST	96,500		96,500
CHRISTIANO, VINCENT	126 LOWELL ST	151,200	77,000	228,200
CHRISTIE, GREGORY J	11 OLD SOUTH LN	105,400	119,400	224,800
CHRISTOFORO, JOHN A	10 COLLEGE CR	142,800	101,900	244,700
CHRISTOPHER, ANTHONY J JR	15 HARTFORD CR	103,400	100,800	204,200
CHRISTOPHER, CECELIA M	80 LOVEJOY RD	148,400	100,200	248,600
CHRISTOPHER, DANIEL E	1 WOODHILL RD	156,100	105,400	261,500
CHRISTOPHER, JAMES W	16 BIRCH RD	88,600	111,300	199,900
CHRISTOPULOS, GEORGE A	10 HAMPTON LN	113,500	98,500	212,000
CHU, LIYANG	165 WOBURN ST	158,500	95,900	254,400
CHU, WM. HON HING	8 PARTHENON CR	160,100	118,500	278,600
CHUA, ANTHONY A	39 PROSPECT RD	103,300	86,100	189,400
CHUKKER ONE REALTY TRUST	4 HITCHCOCK FARM RD		143,100	143,100
CHUKKER ONE REALTY TRUST	6 HITCHCOCK FARM RD		150,400	150,400
CHUKKER ONE REALTY TRUST	8 HITCHCOCK FARM RD		145,500	145,500
CHUKKER ONE REALTY TRUST	7 HITCHCOCK FARM RD		4,500	4,500
CHUKKER ONE REALTY TRUST	1 HITCHCOCK FARM RD		147,300	147,300
CHUKKER ONE REALTY TRUST	5 HITCHCOCK FARM RD	556,500	150,900	707,400
CHUNG, IN YUP	8 STANDISH CR	113,600	100,300	214,500
CHUNG, MICHAEL C	5 STARWOOD CG	158,700	103,300	262,000
CHUNG, WOO YOUNG	3 APOLLO CR	105,700	98,000	33,700
CHUNIAS, THEODORE	20 CROSS ST	98,500	104,700	203,200
CHURCHILL, EILEEN M	195 LOWELL ST	91,700	79,500	171,200
CHUTE, DAVID	25 WESTWIND RD	67,400	81,100	148,500
CIACCIA, PETER J	121 WOBURN ST	166,800	96,500	263,300
CIACCIA, THOMAS J	9 EXETER WY	103,800	101,600	205,400
CIAMPA, FRANCIS A	5 STOUFFER CR	179,300	99,900	279,200
CIAMPA, ROBERT A	27 BROWN ST	124,200	104,600	228,800
CIANCI, KATHLEEN	9 ROGERS BROOK WEST	168,600	70,600	239,200
CICCONE, ARTHUR J	19 WESTWIND RD	59,000	86,500	145,500
CICIONE, MICHAEL	159 HIGH ST	107,800	78,000	185,800
CIGNONI, PEARL M LE	6 ALDERBROOK RD	73,000	89,200	162,200
CINCOTTA, MARCIA	225 RIVER RD	110,700	74,500	185,200
CINELLI, RONALD J	7 HUNTER DR	140,000	97,900	237,900
CIOCCA, MICHELA S	4 OLDE BERRY RD	89,800	84,200	174,000
CIOLFI, SANDRA ANN	35 PINE ST	88,900	69,400	158,300
CIRELLA, MICHAEL J	17 HEARTHSTONE PL	243,100	140,200	383,300
CIRUSO, PETER J	7 CHEROKEE CR	198,500	115,100	313,600
CISSEL, JUDY A	16 BALMORAL ST	48,000		48,000
CISTOLDI, RALPH A	21 KNOLLCREST DR	249,400	130,300	379,700
CITRON, ROGER B JR	93 PINE ST	91,100	77,400	168,500
CIVILI, REYNALD R	3 SENECA CR	112,400	108,100	220,500
CLAFLIN, DORIS D	2 COLONIAL DR	40,700		40,700
CLAFLIN, EDWARD A	6 STEVENS CR	131,300	86,700	218,000
CLANCY, IRENE M	66 CARMEL RD	83,800	80,500	164,300
CLARK, BRUCE M	11 QUAIL RUN	127,900	104,500	232,400
CLARK, DAVID W	30 MARLAND ST	67,600		67,600
CLARK, JAMES P	4 HASKELL RD	249,800	142,000	391,800
CLARK, JOHN M JR	4 SPRUCE CR	139,300	99,300	238,600
CLARK, LINCOLN O	21 LIBERTY ST	96,700	89,300	186,000
CLARK, LINCOLN O	9 SUTHERLAND ST	73,500	64,100	137,600
CLARK, LINCOLN O	20 FILTER BED RD	2,400	13,700	16,100
CLARK, LINCOLN O	24 FILTER BED RD		2,700	2,700
CLARK, LINCOLN O	26 FILTER BED RD		2,700	2,700
CLARK, ROBERT L	192 HOLT RD	112,200	120,400	232,600
CLARK, THOMAS E III	1 LANSBURY LN	123,900	101,000	224,900
CLARKE, ALAN	18 KEYSTONE WY	276,600	127,300	403,900
CLARKE, ALLAN M	12 ROCK O'DUNDEE RD	116,200	82,000	198,200
CLARKE, GARY	5 CARRIAGE HILL RD	113,400	100,800	214,200
CLARKE, KIRSTIN W	125 BAILEY RD	233,500	110,200	343,700
CLARKE, WILLIAM T	2 RANDOM LN	130,500	96,800	227,300

USED & NEW SPORTS EQUIPMENT

PLAY IT AGAIN SPORTS



Great Elm Plaza
Route 125, Plaistow, NH
Across from Bradlees

(603) 382-3580

WE BUY • SELL
TRADE • CONSIGN

Something New Every Day

Featuring

SPRING SPORTS EQUIPMENT

•Soccer •Baseball
•In-line Skates •Golf
•Tennis •Hockey Skates
•Beach Sports
•Fitness •Softball
•Pads •Gloves •Balls
•*and More!!!*

• Skates sharpened
• Racquet restringing • Bats regripped

FabricTown

THE FABULOUS FABRIC STORE

We're overflowing with fabrics!

We could show you a fabric a day for the next 10 years, and never show you the same fabric



Drapery Sale

		Example
Custom Pinch Pleated Drapes Lined with Roc-Lon Lining	36x54	$99* complete
	84x84	$249* complete

Custom Made Slipcovers

Example: Chair with cushion, labor & fabric — $219* complete

Example: Sofa with 3 cushions, labor & fabric — $379* complete

20% OFF ANY IN-STOCK FABRIC*

BLIND SALE *Huge discounts on* • Mini-Blinds • Pleated Shades • Cellular Shades • Verticals • Wood Blind • Silhouette

OUR LOW PRICE GUARANTEE
We will meet any retail competitor's price on the same merchandise and service with verified price.

*Nothing held back. Includes any in-stock drapery or slipcover fabric. Cannot be combined with any other offers. Offer Expires 4/20/95

545-557 Main Street (Rte 28), Reading, MA
(617) 944-8766 • 1-800-696-DECO
FREE SHOP AT HOME • Hours: Mon., Fri., Sat. 9-5:30; Tues., Wed., Thurs. 9-9 pm

CLAUSEN, RONALD A	7 GRANADA WY	134,300	108,400	242,700
CLAYDON, JOEL C	9 ANDOVER ST	136,400	67,500	203,900
CLEARY, DAVID G	123 NORTH MAIN ST	123,300	56,900	180,200
CLEARY, JAMES M	54 RED SPRING RD	94,300	74,100	168,400
CLEARY, ROBERT S	459 SOUTH MAIN ST	74,900	54,600	129,500
CLEAVER, REBECCA L	9 RIVER ST	63,000	77,400	140,400
CLELAND, GEORGE E	103 DASCOMB RD	236,100	77,200	313,300
CLEMENTI, JOSEPH M	15 LAUNCHING RD	151,000	108,600	259,600
CLEMENTI, MARY A	62 RIVER RD	74,800	76,300	151,100
CLEMENTS, SCOTT R	354 SALEM ST	302,500	76,300	378,800
CLENDANIEL, WILLIAM R	5 LOCKWAY RD	102,100	93,300	195,400
CLENNEY, ROGER L	3 SANDALWOOD LN	139,000	112,500	251,500
CLEVELAND, BYRON H JR	130 HOLT RD	134,800	105,300	240,100
CLEVESY, SANDRA R	165 HIDDEN RD	111,700	106,900	218,600
CLIMO, LAWRENCE H	129 SALEM ST	201,000	79,200	280,200
CLINE, DANIEL H	9 CHERRYWOOD CR	139,800	106,800	246,600
CLINKENBEARD, JOEL	13 ENFIELD DR	157,500	112,900	270,400
CLINTON, PAUL A	5 JULIETTE ST	72,700	57,600	130,300
CLIPPER REALTY TRUST	98 CENTRAL ST	176,700	106,400	283,100
CLOSE, ALAN S	247 NORTH MAIN ST	106,900		106,900
CLOTWORTHY, BAKER C JR	159 HOLT RD	114,800	126,300	241,100
CLOUGH, STUART B	11 KATHLEEN DR	124,400	108,600	233,000
CLOUTIER, CLARENCE R	11 CLARK RD	84,200	82,300	166,500
CLOUTIER, GERARD R	15 CLARK RD	75,400	72,500	147,900
CLOUTIER, RICHARD J	145 ARGILLA RD	106,600	103,700	210,300
CLOVER LEAF REALTY TRUST	131 MAIN ST	153,700	57,100	210,800
CLOWER, PERN H	459 LOWELL ST	148,200	82,500	230,700
CLUKEY, MARY B REALTY TRUST	22 MARY LOU LN	85,000	94,600	179,600
CML REALTY TRUST TT	1 ELM SQ	71,200		71,200
COATES, DOUGLAS E	29 FARRWOOD DR	128,300	109,200	237,500
COATES, HOWARD M	6 RICHARD CR	93,400	101,200	194,600
COATES, MYLES JR	354 NORTH MAIN ST	46,300		46,300
COBBLESTONE REALTY TRUST	10 COBBLESTONE LN	319,100	121,700	440,800
COBURN, ANDREW	3 FARRWOOD DR	112,400	119,800	232,200
COBUZZI, GARY F	1 SARGENT ST	75,400	65,700	141,100
COCO, CHARLES A	2 RIVERINA RD	59,600	47,300	106,900
COCO, CORNELIUS J	11 STANDISH CR	104,100	101,400	205,500
COCOZZA, JANE M	354 NORTH MAIN ST	35,300		35,300
COCOZZA, MARK J	1 PENDANT CT	256,700	126,300	383,000
CODERRE, WILLIAM J	37 STINSON RD	117,100	139,800	256,900
COELHO, ALFRED J	174 BEACON ST	85,200	73,000	158,200
COFER, ROBERT L	4 ORCHARD CG	306,200	128,400	434,600
COFFEY, EUSAKO S	22 RAILROAD ST	77,900		77,900
COFFEY, JAMES B	40 WASHINGTON PARK DR	74,600		74,600
COFFILL, ROBERT G JR	7 QUAIL RUN	133,000	101,500	234,500
COFFIN, LOUISE L	2 CHESTNUT ST	93,500	82,100	175,600
COFFMAN, DAVID R	3 CENTRAL LN	192,200	130,800	323,000
COGLIANO, PAUL R	4 PHAETON CR	180,600	108,700	289,300
COHAN, WILLIAM E	6 ALGONQUIN AV	198,800	121,800	320,600
COHEN, ALAN P	92 LOWELL ST	80,600	59,200	139,800
COHEN, ALAN S	39 SMITHSHIRE ESTATES	266,900	120,800	387,700
COHEN, ALAN S	17 CASTLE HEIGHTS RD		18,500	18,500
COHEN, ARNOLD H	6 KORINTHIAN WY	133,600	106,800	240,400
COHEN, BERTRAM J	20 BRADLEY RD	135,700	111,200	246,900
COHEN, BRUCE	15 CANDLEWOOD DR	125,400	111,300	236,700
COHEN, CYNTHIA J	27 WINDEHERE DR	298,800	114,500	413,300
COHEN, DANA L	15 BLACKBERRY LN	180,200	105,800	286,000
COHEN, DOUGLAS L	173R HIGH ST	127,000	69,400	196,400
COHEN, EDWARD J	207 GREENWOOD RD	83,700	74,100	157,800
COHEN, ISRAEL	122 LOWELL ST	108,600	71,900	180,500
COHEN, JONATHAN	155 SHAWSHEEN RD	87,700	82,800	170,500
COHEN, LINDA P	5 TESSIER DR	92,300	82,900	175,200
COHEN, MALCOLM A	3 PAULORNETTE CR	106,300	106,800	213,100
COHEN, MARTIN G	6 MAYFLOWER RD	91,500	100,400	191,900
COHEN, MERRICK L	7 HOMESTEAD CR	176,400	110,300	286,700
COHEN, NEAL P	9 LAMANCHA WY	142,000	116,400	258,400
COHEN, ROBERT J	9 ALISON WY	259,000	115,700	374,700
COHEN, ROGER M	10 JOSEPH ST	115,600	98,400	214,000
COHEN, SHALOM	30 ENFIELD DR	124,700	114,500	239,200
COHEN, SHELDON S	27 VINE ST	68,900	77,800	146,700
COHEN, STEPHEN A	17 OLDE BERRY RD	125,400	77,000	202,400
COHEN, SYDELLE S	3 IVY LN	114,000	100,500	214,500
COIRO, LOUIS B	9 STONEYBROOK CR	305,000	113,700	418,700
COLANERI, JOSEPH E M	6 WOLCOTT AV	90,700	94,700	185,400
COLANGELI, JOHN	1 ACROPOLIS CR	186,500	116,300	302,800
COLBERT, MARK	192 BEACON ST	80,900	67,000	147,900
COLBERT, MARK	194 BEACON ST		43,700	43,700
COLE REALTY TRUST	3 FARNSWORTH RD	61,800	88,600	150,400
COLE, ALBERT JR	49 PINE ST	94,500	66,300	160,800
COLE, CONSTANCE W	79 NORTH MAIN ST		3,100	3,100
COLE, CONSTANCE W	16 HIGH ST	116,200	60,300	176,500
COLE, EDWARD	50 HOLT RD	91,200	104,400	195,600

COLE, JULIET R	15 MARION AV	90,000	85,200	175,200
COLE, MICHAEL JOHN	43 ABBOT ST	287,100	137,900	425,000
COLE, ROBERT D JR	7 SAGAMORE DR	102,600	101,300	203,900
COLE, VIRGINIA H TRUST	268 HIGHLAND RD	128,200	96,900	225,100
COLELLA, SCOTT G	14 RIVERINA RD	90,800	66,400	157,200
COLEMAN, CHRISTO N	3 JEFFERSON LN	138,900	102,400	241,300
COLEMAN, DANIEL E	5 SPENCER CT	259,900	129,100	389,000
COLEMAN, EVELYN D	91 HIGH ST	80,300	59,300	139,600
COLEMAN, MARION F	90 WASHINGTON PARK DR	43,600		43,600
COLLAO, JAVIER	166 GREENWOOD RD	65,300	63,200	128,500
COLLARD, MARGARET R	70 CARMEL RD	99,500	78,300	177,800
COLLATOS, FLORENCE K	51 SCHOOL ST	199,000	121,600	320,600
COLLINGS, CHARLES	6 SUGARBUSH LN	122,400	103,300	225,700
COLLINGS, EDWARD B	225 HIGHLAND RD	73,200	93,900	167,100
COLLINS, CHRISTIANNE	90 WASHINGTON PARK DR	48,100		48,100
COLLINS, HARRY T	97 WILD ROSE DR	92,700	98,100	190,800
COLLINS, JAMES A	28 HEMLOCK RD	123,100	92,800	215,900
COLLINS, JAMES J	HOLT RD		18,300	18,300
COLLINS, JOHN J JR	68 WILD ROSE DR	116,200	100,500	216,700
COLLINS, KENNETH G	94 BALLARDVALE RD	115,700	96,900	212,600
COLLINS, KEVIN	415 SOUTH MAIN ST	81,300	62,000	143,300
COLLINS, L D RLTY TR	21R WETHERSFIELD DR		3,700	3,700
COLLINS, L D RLTY TR	6 TAMIS LN	187,500	122,900	310,400
COLLINS, LAURA M	1 STANDISH CR	87,700	100,900	188,600
COLLINS, MARK S	1 PIONEER CR	114,400	100,700	215,100
COLLINS, NANCY C	50 WASHINGTON PARK DR	75,100		75,100
COLLINS, PATRICK C	513 LOWELL ST	108,700	69,800	178,500
COLLINS, PAUL W	131 ELM ST	127,500	79,400	207,000
COLLINS, RAY F SR TRUST	69 CORBETT ST	52,000	58,500	110,500
COLLINS, RICHARD J	4 LONGWOOD DR	73,800		73,800
COLLINS, ROGER W	22 ANDOVER ST	255,400	54,700	310,100
COLLINS, ROGER W	125 ARGILLA RD	125,600	97,900	223,500
COLLINS, SCOTT A	48 ENMORE ST	63,200	65,600	128,800
COLLINS, WILLIAM A	237 HIGHLAND RD	125,400	93,500	218,900
COLOMBO, ROBERT G	54 ROCKY HILL RD	144,100	107,200	251,300
COLOMBOSIAN, JOHN REALTY TRUST	31 BLOOD RD	155,300	94,400	249,700
COLOMBOSIAN, JUNE REALTY TRUST	48 ARGILLA RD	51,300	108,600	159,900
COLOMBOSIAN, ROBERT	55 ARGILLA RD	92,700	105,600	198,300
COLONIAL DRIVE DEVELOPMENT TR	10 COLONIAL DR	30,900		30,900
COLONIAL DRIVE DEVELOPMENT TR	1 COLONIAL DR	35,300		35,300
COLONIAL DRIVE DEVELOPMENT TR	1 COLONIAL DR	38,800		38,800
COLONIAL DRIVE DEVELOPMENT TR	1 COLONIAL DR	30,200		30,200
COLONIAL DRIVE DEVELOPMENT TR	1 COLONIAL DR	38,800		38,800
COLONIAL DRIVE DEVELOPMENT TR	1 COLONIAL DR	36,000		36,000
COLONIAL DRIVE DEVELOPMENT TR	1 COLONIAL DR	48,100		48,100
COLONIAL DRIVE DEVELOPMENT TR	1 COLONIAL DR	33,600		33,600
COLONIAL DRIVE DEVELOPMENT TR	1 COLONIAL DR	40,700		40,700
COLONIAL DRIVE DEVELOPMENT TR	1 COLONIAL DR	33,600		33,600
COLONIAL DRIVE DEVELOPMENT TR	1 COLONIAL DR	40,700		40,700
COLONIAL DRIVE DEVELOPMENT TR	1 COLONIAL DR	48,100		48,100
COLONIAL DRIVE DEVELOPMENT TR	1 COLONIAL DR	33,600		33,600
COLONIAL DRIVE DEVELOPMENT TR	1 COLONIAL DR	33,600		33,600
COLONIAL DRIVE DEVELOPMENT TR	1 COLONIAL DR	44,100		44,100
COLONIAL DRIVE DEVELOPMENT TR	1 COLONIAL DR	45,100		45,100
COLONIAL DRIVE DEVELOPMENT TR	1 COLONIAL DR	44,100		44,100
COLONIAL DRIVE DEVELOPMENT TR	1 COLONIAL DR	40,700		40,700
COLONIAL DRIVE DEVELOPMENT TR	1 COLONIAL DR	44,100		44,100
COLONIAL DRIVE DEVELOPMENT TR	2 COLONIAL DR	38,800		38,800
COLONIAL DRIVE DEVELOPMENT TR	2 COLONIAL DR	38,800		38,800
COLONIAL DRIVE DEVELOPMENT TR	2 COLONIAL DR	36,000		36,000
COLONIAL DRIVE DEVELOPMENT TR	2 COLONIAL DR	35,300		35,300
COLONIAL DRIVE DEVELOPMENT TR	2 COLONIAL DR	38,800		38,800
COLONIAL DRIVE DEVELOPMENT TR	2 COLONIAL DR	36,000		36,000
COLONIAL DRIVE DEVELOPMENT TR	2 COLONIAL DR	40,700		40,700
COLONIAL DRIVE DEVELOPMENT TR	2 COLONIAL DR	48,100		48,100
COLONIAL DRIVE DEVELOPMENT TR	2 COLONIAL DR	33,600		33,600
COLONIAL DRIVE DEVELOPMENT TR	2 COLONIAL DR	44,100		44,100
COLONIAL DRIVE DEVELOPMENT TR	2 COLONIAL DR	33,600		33,600
COLONIAL DRIVE DEVELOPMENT TR	2 COLONIAL DR	44,100		44,100
COLONIAL DRIVE DEVELOPMENT TR	2 COLONIAL DR	40,700		40,700
COLONIAL DRIVE DEVELOPMENT TR	2 COLONIAL DR	33,600		33,600
COLONIAL DRIVE DEVELOPMENT TR	2 COLONIAL DR	33,600		33,600
COLONIAL DRIVE DEVELOPMENT TR	2 COLONIAL DR	44,100		44,100
COLONIAL DRIVE DEVELOPMENT TR	3 COLONIAL DR	38,800		38,800
COLONIAL DRIVE DEVELOPMENT TR	3 COLONIAL DR	36,000		36,000
COLONIAL DRIVE DEVELOPMENT TR	3 COLONIAL DR	33,600		33,600
COLONIAL DRIVE DEVELOPMENT TR	3 COLONIAL DR	44,100		44,100
COLONIAL DRIVE DEVELOPMENT TR	3 COLONIAL DR	33,600		33,600
COLONIAL DRIVE DEVELOPMENT TR	3 COLONIAL DR	40,700		40,700
COLONIAL DRIVE DEVELOPMENT TR	3 COLONIAL DR	33,600		33,600

FIND IT.
BUY IT.
SELL IT.
In the TOWNSMAN Classifieds.
Call 475-1943
for an ad taker and information on our low rates.

ANDOVER SPA
9 Elm Street, Andover
Convenient, in-town location
Fine quality cigars,
magazines and newspapers
Groceries • Lottery

BRUCKMANN'S
since 1885
Lawn and Garden
FARM, HARDWARE, & PET SUPPLIES
PREVENT CRABGRASS
IN YOUR LAWN THIS YEAR!
Crabgrass Control Plus
Lawn Food 25-3-3

$11.95
5,000 sq. ft.
$21.95
10,000 sq. ft.
Apply between April 15th and May 10th to keep crabgrass from sprouting. The MOST effective way to control crabgrass.

MOLE-TOX
Poison bait for Moles
3 1/2 oz., 8 oz., & 1 lb.
McGUIRE'S
30" Bamboo Rake
$8.88 reg. $13.95
A quality rake at a discount price!

Hours
8-5 M-F
8-4 Sat.
BRUCKMANN'S
179 So. Broadway (Route 28)
Lawrence, MA 01843
686-4105
Located just one mile from the Andover

COLONIAL DRIVE DEVELOPMENT TR	3 COLONIAL DR	44,100		44,100
COLONIAL DRIVE DEVELOPMENT TR	4 COLONIAL DR	38,800		38,800
COLONIAL DRIVE DEVELOPMENT TR	4 COLONIAL DR	38,800		38,800
COLONIAL DRIVE DEVELOPMENT TR	4 COLONIAL DR	36,000		[illegible]
COLONIAL DRIVE DEVELOPMENT TR	4 COLONIAL DR	[illegible]		[illegible]
COLONIAL DRIVE DEVELOPMENT TR	4 COLONIAL DR	38,800		38,800
COLONIAL DRIVE DEVELOPMENT TR	4 COLONIAL DR	44,100		44,100
COLONIAL DRIVE DEVELOPMENT TR	4 COLONIAL DR	44,100		44,100
COLONIAL DRIVE DEVELOPMENT TR	[illegible]	[illegible]		[illegible]
[illegible]	[illegible]	[illegible]		[illegible]
COLONIAL DRIVE DEVELOPMENT TR	16 COLONIAL DR	37,100		[illegible]
COLONIAL DRIVE DEVELOPMENT TR	3 COLONIAL DR	44,100		44,100
COLONIAL DRIVE DEVELOPMENT TR	4 COLONIAL DR	41,700		[illegible]
COLONIAL DRIVE DEVELOPMENT TR	4 COLONIAL DR	[illegible]		[illegible]
COLONIAL DRIVE DEVELOPMENT TR	50 COLONIAL DR	41,[illegible]		41,[illegible]
COLONIAL DRIVE DEVELOPMENT TR	5[illegible] COLONIAL DR	[illegible]		[illegible]
COLONIAL DRIVE DEVELOPMENT TR	5[illegible] COLONIAL DR	47,400		47,400
COLONIAL DRIVE DEVELOPMENT TR	6[illegible] COLONIAL DR	48,[illegible]		[illegible]
COLONIAL DRIVE DEVELOPMENT TR	60 COLONIAL DR	48,200		48,[illegible]
COLONIAL DRIVE DEVELOPMENT TR	60 COLONIAL DR	43,200		43,200
COLONIAL DRIVE DEVELOPMENT TR	60 COLONIAL DR	43,[illegible]		43,[illegible]
COLONIAL DRIVE DEVELOPMENT TR	60 COLONIAL DR	43,200		43,[illegible]
COLONIAL DRIVE DEVELOPMENT TR	10 COLONIAL DR	44,400		44,400
COLONIAL DRIVE DEVELOPMENT TR	3 COLONIAL DR	44,100		44,100
COLPITTS, LEONARD	7 OAK ST	[illegible]	[illegible]	[illegible]
COLUCCI, PAUL E	6 CATTLE CG	193,500	115,100	[illegible]
COMBS, NATHAN H	51 JUNIPER RD	98,300	98,400	196,40[illegible]
COMEAU, HELEN M	8 CHESTNUT ST	[illegible]	89,2[illegible]	[illegible]
COMEAU, JOSEPH F	88 POOR ST	86,000	68,300	[illegible]
COMEAU, PETER R	60 ARGILLA RD	[illegible]	112,500	[illegible]
COMEAU, ROSS W	16 LINWOOD ST	[illegible]	80,400	[illegible]
COMINS, RICHARD	44 SUNSET ROCK RD	121,200	121,100	[illegible]
COMINS, ROBERT A	5 COLONIAL DR	40,700		40,700
COMMERCIAL RLTY TR	100R BURTT RD		5,600	5,600
COMPARATO, THOMAS F	10 FULTON RD	132,000	89,900	221,900
COMSTOCK, MARC W	11 APPLETREE LN	145,100	120,100	[illegible]
COMSTOCK, ROBERT H	8 RANDOM LN	104,500	[illegible]	[illegible]
COMSTOCK, SUSAN G	4 ROBANDY RD	119,400	101,[illegible]	[illegible]
CONCA, FLOREN R	104 LOWELL ST	102,500	[illegible]	[illegible]
CONDELL, HELEN M	9 WEDGEWOOD DR	152,200	101,900	[illegible]
CONDON, PAUL C	3 WOODHAVEN DR	145,400	108,900	254,[illegible]
CONGER, JOHN C	15 VIRGINIA RD	[illegible]	[illegible]	[illegible]
CONLEY, JOHN F JR	123 ANDOVER ST	76,600	[illegible]	148,800
CONLEY, KEVIN M	70 BAILEY RD	201,900	111,200	313,100
CONLIN, PAUL K	7 SNOWBERRY RD	174,400	97,400	271,800
CONLON, DANIEL	50 WASHINGTON PARK DR	75,400		75,400
CONLON, DANIEL A	17 YORK ST	96,600	90,[illegible]	186,[illegible]
CONLON, HUGH D	26 GRAY RD	101,300	106,800	208,100
CONLON, JAMES L	40 LINCOLN CIRCLE EAST	297,600	108,800	406,400
CONLON, JOSEPH H	142 HAGGETTS POND RD	[illegible]	[illegible]	[illegible]14,100
CONN, ALEX PAUL	87 CHEEVER CR	96,700	94,400	191,100
CONNEARNEY, ROBERT	17 ABBOT BRIDGE DR	136,400	139,600	[illegible]
CONNECTICUT GEN LIFE INS CO	10 N E BUSINESS CENTER	4,138,800	885,800	5,024,600
CONNECTICUT GEN LIFE INS CO	20 N E BUSINESS CENTER	2,546,000	831,100	[illegible]
CONNECTICUT GEN LIFE INS CO	35 N E BUSINESS CENTER		735,600	735,600
CONNECTICUT GEN LIFE INS CO	25 N E BUSINESS CENTER		517,900	517,900
CONNECTICUT GEN LIFE INS CO	15 N E BUSINESS CENTER	251,200	215,300	466,500
CONNECTICUT GEN LIFE INS CO	5 N E BUSINESS CENTER		[illegible],400	[illegible],400
CONNECTICUT GENL LIFE INS CO	5 CHESTNUT LN	1,009,400	1,640,900	[illegible]
CONNECTOR ROAD PARTNERSHIP	15 CONNECTOR RD	1,346,500	274,100	1,620,600
CONNOLLY, A REVOCABLE TRUST	18 AVON ST	62,900	78,900	141,800
CONNOLLY, AUGUSTINE J	15 AVON ST	73,700	78,600	152,300
CONNOLLY, CHARLES E JR	3 MESSINIA DR	147,100	100,800	247,900
CONNOLLY, EDMOND P	66 HIGH ST	70,000	56,100	126,100
CONNOLLY, GEORGE A	111 CHESTNUT ST	101,400	92,600	194,000
CONNOLLY,MARK S	7 WEST KNOLL RD	114,300	110,700	225,000
CONNOR, EDWARD M	136 ANDOVER ST	102,300	73,700	176,000
CONNOR, MICHAEL I	24 STONEYBROOK CR	274,800	116,000	390,800
CONNOR, WILLIAM E	112 ARGILLA RD	78,800	96,900	175,700
CONNOR, WILLIAM F	3 ENFIELD DR	100,100	113,100	213,200
CONNORS, ANTHONY F	2 EMBASSY LN	93,200	96,900	190,100
CONNORS, BARRY F	71 SCHOOL ST	80,200	73,200	153,400
CONNORS, FREDERICK F JR	NORTH ST	37,400	60,400	97,800
CONNORS, GEORGE W	99 NORTH MAIN ST	78,400	51,900	130,300
CONNORS, KEVIN J	59 CARMEL RD	69,800	76,100	145,900
CONNORS, MAURICE L	12 LONGWOOD DR	57,000		57,000
CONNORS, MAURICE L	3 ROSE GLEN DR	109,900	109,600	219,500
CONRAD, GARY J	272 HIGHLAND RD	119,400	97,600	217,000
CONRAD, J RICHARD	3 SWEENEY CT	77,900	51,700	129,600
CONRON, MARILYN F	15 ARUNDEL ST	99,200	91,100	190,300
CONROY, AUGUSTINE F II	29 ESSEX ST	185,300	54,100	239,400
CONROY, HERBERT J	19 PRINCETON AV	68,300	84,300	152,600
CONROY, JAMES J	82 HOLT RD	130,400	131,000	261,400
CONROY, JOHN S	11 SHAWSHEEN RD	73,200	51,000	124,200
CONSERVA, MARK C	5 FAIRWAY DR	533,900	144,800	678,700
CONSERVA, MARK C	STONE POST RD		3,400	3,400
CONSERVA, MARK C	4 STONE POST RD	208,200	126,600	334,800
CONSERVA, MARK C	6 STONE POST RD		126,800	126,800
CONSERVA, MARK C	5 STONE POST RD		127,800	127,800
CONSERVA, MARK C	3 STONE POST RD	94,600	116,600	211,200
CONSERVA, MARK C	1 STONE POST RD		126,400	126,400
CONSOLI, DOMINIC L	84 SALEM ST	101,700	113,900	215,600
CONSTANTINE, ANN E	81 CENTRAL ST	80,100	99,300	179,400
CONSTANTINE, JOHN B	15 HIDDEN RD	223,500	150,900	374,400
CONSTANTINEAU, NORMAN A	52 RATTLESNAKE HILL RD	86,600	106,900	193,500
CONSTANTINEAU, ROLAND H	49 UNION ST	82,000	56,300	138,300
CONSTANZA, ALFRED R	8 FULTON RD	102,800	90,400	193,200
CONTARINO, ALFRED F JR	149 ANDOVER ST	84,700		84,700
CONTARINO, CAROL	154 NORTH MAIN ST	53,400		53,400
CONTEMPORARY REALTY TRUST	3 COLONIAL DR	40,700		40,700
CONTEMPORARY REALTY TRUST	5 COLONIAL DR	40,700		40,700
CONTI, ANNA MARIA	444 LOWELL ST	67,200	70,900	138,100
CONTI, MICHAEL E	49 TEWKSBURY ST	70,400	75,800	146,200
CONTINENTAL HEALTHCARE V II	76 ANDOVER ST	1,320,600	533,600	1,854,200
CONTOS, MICHAEL P	9 SHADOW LN	365,800	150,400	516,200
CONWAY, JAMES F	23 STONEYBROOK CR	282,100	117,500	399,600
CONWAY, KEVIN J	6 BINNEY ST	74,700	52,100	126,800
CONWAY, PAUL J	5 HAMPTON LN	131,800	100,000	231,800
CONWAY, PETER J	10 LOCKWAY RD	103,800	91,700	195,500
COOK, ALFRED W	11 GLENWOOD RD	106,300	121,300	227,600
COOK, DAVID G	5 TEMPLE PL	102,600		102,600
COOK, EMILY C	7 [illegible] LN	88,700	90,500	179,200
COOK, FRANCIS J	8 BRIERWOOD CR	124,400	108,400	232,800
COOK, JAMES W	105 ABBOT ST	69,800	108,600	178,400
COOK, KARLA K	11 BARRINGTON DR	108,800	101,900	210,700
COOK, ROBERT M JR	1 MIDLAND CR	123,300	112,800	236,100
COOKE, GEORGE J JR	8 DUFTON RD	72,400	57,800	130,200
COOKSON, LAURENCE A	11 BALMORAL ST	95,900	63,900	159,800
COOKSON, LAURENCE A	17 ARUNDEL ST	95,100	90,600	185,700
COOKSON, RICHARD V	154 HIGH ST	95,300	55,700	151,000
COOLIDGE, ALDEN K JR	20 ROCK O'DUNDEE RD	122,500	82,300	204,800
COOMBES, RICHARD W	110 CROSS ST	130,600	104,800	235,400
COOMBS, HOWARD B	6 BRUNDRETT AV	183,200	108,400	291,600
COOMBS, NORMAN W	15 ALDERBROOK RD	75,000	89,300	164,300
COON, WARD M JR	27 KORINTHIAN WY	124,900	106,800	231,700
COONEY, PATRICK J	21 SUGARBUSH LN	178,000	121,000	299,000
COOPER, DONALD D	4 EAGLE WY	167,600	103,200	270,800
COOPER, JOYCE E	7 TURNER CR	151,400	102,400	253,800
COOPER, LESLIE A	10 BALMORAL ST	58,200		58,200
COOPER, LLOYD L	13 BOUTWELL RD	94,800	119,400	214,200
COOPER, RONALD L	[illegible] WABANAKI WY	[illegible]	[illegible]	[illegible]
COOPER, STEPHEN [illegible]	[illegible] ROCKY HILL RD	81,600	[illegible]	[illegible]
COPPETA, ANNA P	[illegible] RESERVATION RD	94,3[illegible]	[illegible]	[illegible]
COPPETA, ROBERT A	[illegible] GREENWOOD RD	[illegible]	[illegible]	[illegible]
COPPOLA, ANTHONY	[illegible]	[illegible]	[illegible]	[illegible]
COPPOLA, FRANK A	[illegible]	[illegible]	[illegible]	[illegible]
[illegible]	[illegible]	[illegible]	[illegible]	[illegible]
COSTELLO, MARY	[illegible] SALEM ST	[illegible]	[illegible]	[illegible]
COSTER, ARISTOTLE [illegible]	[illegible]	[illegible]	[illegible]	[illegible]
COTE, DANIEL J	[illegible] FAIRCREST [illegible]	[illegible]	[illegible]	[illegible]
COTTON, MARTIN	[illegible] SALEM ST	[illegible]	[illegible]	[illegible]
COTTON, STEPHEN F	[illegible]	[illegible]	[illegible]	[illegible]
COUGHLIN, JOHN F	[illegible]	[illegible]	[illegible]	[illegible]
COURTIS FAMILY TRUST	[illegible]	[illegible]	[illegible]	[illegible]
COURTNEY, MARK F	[illegible] NORTH MAIN ST	[illegible]	[illegible]	[illegible]
COURTNEY, MARK E	[illegible]	[illegible]	[illegible]	[illegible]
COUTERMARSH, ERNEST [illegible]	[illegible] ENFIELD DR	[illegible]	[illegible]	[illegible]
COUTURE, MARK R	[illegible] GREENWOOD RD	[illegible]	[illegible]	[illegible]
COUTURE, NORMAND	[illegible]	[illegible]	[illegible]	[illegible]
COUTURE, RALPH F	[illegible] GREENWOOD RD	[illegible]	[illegible]	[illegible]
COUTURE, ROBERT M	[illegible] WABANAKI WY	[illegible]	[illegible]	[illegible]
COWAN, DONALD J	[illegible]	[illegible]	[illegible]	[illegible]
COWHIG, MICHAEL F	[illegible]	[illegible]	[illegible]	[illegible]
COWIE, WENDY F	[illegible] SALEM ST	[illegible]	[illegible]	[illegible]
COWIE, WILLIAM J	[illegible]	[illegible]	[illegible]	[illegible]
COX, HAZEL H	[illegible]	[illegible]	[illegible]	[illegible]
COX, ELLA	[illegible] CENTRAL ST	[illegible]	[illegible]	[illegible]
COX, JOHN R	[illegible] EXETER WY	[illegible]	[illegible]	[illegible]
COX, KENNETH F	[illegible]	[illegible]	[illegible]	[illegible]
COX, MAVIS	[illegible] HAVERHILL ST	[illegible]	[illegible]	[illegible]
COX, PRISCILLA F	4 COLONIAL DR	[illegible]		[illegible]
COX, ROBERT F	24 CANTERBURY ST	[illegible]	[illegible]	[illegible]
COX, VINCENT T	[illegible]	[illegible]	[illegible]	[illegible]
COX, WILLIAM D	[illegible] SALEM ST	[illegible]	[illegible]	[illegible]
COYNE, DENNIS	[illegible] MEADOWBROOK DR	[illegible]	[illegible]	[illegible]
CQ REALTY TRUST	[illegible] STRAWBERRY HILL RD	[illegible]	[illegible]	[illegible]
CRABTREE, DIANE	[illegible] RIVER RD	[illegible]	[illegible]	[illegible]
CRAIG, DONALD	[illegible] BEACON ST	[illegible]	[illegible]	[illegible]
CRAIG, HAMILTON	[illegible] BEACON ST	[illegible]	[illegible]	[illegible]
CRAIG, PHYLLIS	6 CRESCENT DR	57,200		57,200
CRAIG, SCOTT	14 HARDING ST	128,400	52,200	180,600
CRAIG, SCOTT	17 CASSIMERE ST	99,300	65,900	165,200
CRAIG-COMIN, ROBERT F	53 RIVER ST	81,200	83,100	164,300
CRANDALL, DAVID P	[illegible] BANCROFT RD	301,000	150,600	451,600
CRANE, CARLETON W	15 GOULD RD	68,500	108,300	176,800
CRANE, MATTHEW D	[illegible] TWIN BROOKS CR	100,800	90,700	191,500
CRANNEY, MILTON E JR	38 BURNHAM RD	80,000	70,400	150,400
CRATTY, BARRY V	69 SUMMER ST	82,900	79,700	162,600
CRATTY, ROBERT N	139 CHESTNUT ST	90,800	105,000	195,800
CRAWFORD, BRUCE H	206 RIVER RD	98,800	76,300	175,100
CRAWFORD, MICHAEL P	16 KEYSTONE WY	249,600	118,900	368,500
CRAWFORD, RANDALL C	160 CHESTNUT ST	96,400	108,400	204,800
CRAWFORD, SYLVIA E	7 EXETER WY	103,300	100,600	203,900
CREESE, GUY O	16 BALMORAL ST	43,800		43,800
CREESE, GUY O	25 RIVER ST	119,800	74,300	194,100
CREGG, DONALD J	25 PORTER RD	91,000	105,300	196,300
CREGG, DONALD J	25R PORTER RD		12,700	12,700
CREGG, DONALD J	PORTER RD		24,000	24,000
CREGG, EDWARD F TRUST	46 SUNSET ROCK RD	139,900	121,600	261,500
CREMIN, TIMOTHY J	6 ATHENA CR	100,600	96,100	196,700
CREVELS, ROBERT	42 CANTERBURY ST	245,300	150,400	395,700
CRISPO, FREDERICK W	8 TILTON LN	129,100	100,400	229,500
CRISTIANO, ROBERT	1 TOBEY LN	93,300	99,000	192,300
CRITCHLOW RT	53 CROSS ST	113,500	104,500	218,000
CROATTI, CYNTHIA	1 SHADOW LN	311,000	148,100	459,100
CROCETTA, MICHAEL J JR	3 HACKNEY CR	138,200	121,300	259,500
CROCKER, PETER R	10 GRANADA WY	127,100	120,100	247,200
CROCKETT, CHARLES F	32 RESERVATION RD	107,000	96,900	203,900
CROFT, RICHARD J	25 ORIOLE DR	178,000	114,[illegible]	292,000
CROKE, EUGENE J	183 ANDOVER ST	109,100	74,000	183,100
CROMIE, GILBERT J	106 ABBOT ST	88,500	115,400	[illegible]
CROMPTON, STEPHEN G	4 WAGON WHEEL RD	99,200	110,700	[illegible]
CROMPTON, STEPHEN R	8 IRON GATE DR	143,600	104,100	247,700
CRONAN, WILLIAM M	20 KORINTHIAN WY	123,400	101,500	224,900
CRONIN REALTY TRUST	117 NORTH ST	82,600	76,400	159,000
CRONIN REALTY TRUST	DALE ST	69,300	30,800	[illegible]
CRONIN REALTY TRUST	DALE ST		500	500
CRONIN, ANNA R	21 HIGH ST	109,200	59,700	168,900
CRONIN, CURTIS M	7 RESERVATION RD	121,900	96,900	218,800
CRONIN, DEBORAH M	19 ENMORE ST	83,900	70,000	153,900
CRONIN, JAMES T	1 WHIFFLETREE CR	178,300	129,200	307,500
CRONIN, JOHN J	41 CLARK RD	109,600	84,400	194,000
CRONIN, JOHN J	8 ENDICOTT RD	268,300	147,200	415,500
CRONIN, LEO J	69 HIGH ST	62,900	56,100	119,000
CRONIN, LORRAINE M	79 CHEEVER CR	104,400	94,500	198,900
CRONIN, MARGARET R	18 SUMMER ST	148,900	99,700	248,600
CRONIN, MARIANNE	3 IVY LN	94,900	102,400	197,300
CRONIN, PAUL F	4 ODYSSEY WY	138,600	102,000	240,600
CRONIN, PAUL W	8 PUNCHARD AV	114,200	67,000	181,200
CRONIN, PHILIP M	75 PORTER RD	79,400	107,800	187,200
CRONIN, ROBERT D	20 GAVIN CR	155,500	101,700	257,200
CRONIN, THOMAS J	6 HARTFORD CR	113,400	103,600	217,000
CRONIN, TIMOTHY N	2 SHADOW LN	298,100	146,900	445,000
CROOKS, ROBERT A	7 APPLE BLOSSOM RD	173,200	101,100	274,300
CROPPER, JOHN F	32 CENTER ST	116,700	56,400	173,100
CROSS, JEROME W	59 CENTRAL ST	253,000	150,400	403,400
CROSSAN, RALPH S	8 SEQUOIA LN	134,800	107,300	241,700
CROSSEN, DENNIS F	22 GREENWOOD RD	89,500	92,500	182,000
CROSSFIELD REALTY TRUST	8 PLEASANT ST	138,700	111,200	249,200
CROSSLEY, GEOFFREY A	52 ROCKY HILL RD	85,300	118,500	203,800
CROSSLEY, JOHN F	33 ROCKY HILL RD		43,100	43,100
CROSSLEY, JOHN F	35 ROCKY HILL RD	[illegible]	86,[illegible]	157,200
CROSSLEY, JOHN W	216 BEACON ST	107,300	[illegible]	190,800
CROTCH, CLAYTON A	30 CHANDLER CR	97,600	113,300	210,900
CROTEAU, ALBERT J	62 HAVERHILL ST	134,500	62,200	196,700
CROTEAU, ALBERT R	136 SHAWSHEEN RD	126,400	91,500	217,900
CROTEAU, ANDRE A	67 WOBURN ST	74,400	[illegible]	[illegible]
CROTEAU, CHARLES D	5 MICHAEL WY	71,900		71,900
CROTEAU, DANIEL J	143 HAVERHILL ST	76,400	[illegible]	[illegible]
CROTEAU, ERNEST A	29 CUBA ST	84,800	74,[illegible]	159,[illegible]
CROTEAU, ROBERT W	7 SWEETBRIAR LN	131,800	[illegible]	232,500
CROTTY, DON E	354 NORTH MAIN ST	44,600		44,600
CROW, JOHN W	31 CHANDLER CR	76,100	99,400	175,500
CROW ONE RIVERSIDE LIMITED	1 RIVERSIDE DR	2,423,500	924,400	3,347,900
CROWE, FRANCIS X	24 LINCOLN ST	68,800	83,400	152,200
CROWE, MARY T	12 PLEASANT ST	111,900	111,100	223,000
CROWELL REALTY TRUST	24 POMEROY RD	43,800	35,600	79,400
CROWELL REALTY TRUST	FOSTERS POND RD		12,700	12,700
CROWLEY, BARBARA	76 RED SPRING RD	66,200	79,000	145,200
CROWLEY, BARBARA A	50 WASHINGTON PARK DR	63,100		63,100
CROWLEY, DANIEL L	9 ROLLSTON DR	122,300	100,300	222,600
CROWLEY, J RICHARD	1 KEYSTONE WY	246,300	126,100	372,400
CROWLEY, JOHN W	6 PROSPECT RD	116,000	75,300	191,300

We've done it again!

New England
Newspaper Association
has again made us the recipient
of the
Newspaper of the Year Award

1994
Daily Newspaper of the Year
Sunday Newspaper of the Year

1993
Daily Newspaper of the Year
Sunday Newspaper of the Year

1995
Daily Newspaper of the Year
Merit Award
Sunday Newspaper of the Year

1992
Daily Newspaper of the Year
Sunday Newspaper of the Year

Thank you judges!

Ron Martin, editor
Journal & Constitution, Atlanta, Georgia

Roger Mosher, editor and general manager
Daily News, Batavia, New York

Susan C. Deans, editor
Sun News, Myrtle Beach, South Carolina

Dale Peskin, assistant managing editor
The Detroit News

The Eagle-Tribune
The Pulitzer Prize-winning newspaper of Lawrence, Massachusetts

NEWS THAT HITS HOME

For home delivery call customer service at (508) 681-1100

Owner Listing	Location Listing	Building Value	Land Value	Total Value
CROWLEY, WALTER	22 HIGHLAND AV		6,500	6,500
CROWTHER, GWYNN III	15 PORTER RD	114,900	101,500	216,400
CRUISE, DAVID	1 STARWOOD CC	153,800	100,800	254,600
CRUSIUS, VIRGINIA A	4 DANFORTH CR	126,400	101,200	227,600
CSOKMAY, DAVID R	24 POSTERS POND RD	55,800	69,500	125,300
CUGNASCA, DAVID A	59 LOWELL ST	102,900	59,600	162,500
CULLEN, ROBERT	40 BAILEY RD	178,300	111,300	289,600
CULLEN, WILLIAM J	9 OLDE BERRY RD	99,000	77,100	176,100
CULLINAN, JOSEPH D III	3 DUNDEE AV	140,600	99,300	239,900
CULVER, ERNEST W	13 GREENBRIAR CR	182,300	111,100	293,400
CUMBERLAND FARMS INC	69 MAIN ST	112,200	153,600	265,800
CUMMINGS, FREDERICK	47 HIGH PLAIN RD	117,200	89,000	206,200
CUMMINGS, KEVIN G	4 BERKELEY LN	161,300	115,600	276,900
CUMMINGS, PETER C	36 BOSTON RD	69,600	55,900	125,500
CUMMINGS, ROBERT O	7 DORSET CR	137,800	108,700	246,500
CUMMINGS, MICHAEL D	37 SMITHSHIRE ESTATES	254,000	116,100	370,100
CUNEO, ROBERT L	15 YARDLEY RD	152,700	111,200	263,900
CUNLIFFE, WILLIAM H JR	251 SOUTH MAIN ST	86,200	84,900	171,100
CUNNINGHAM, ELIZABETH A	53 CARMEL RD	78,300	75,900	154,200
CUNNINGHAM, JAMES J JR	12 ARUNDEL ST	91,300	92,100	183,400
CUNNINGHAM, JOHN W JR	167 HAGGETTS POND RD	144,800	99,400	244,200
CUNNINGHAM, PHILIP S	4 CHAPMAN AV	66,600	48,200	114,800
CUNNINGHAM, RICHARD J	49 LUCERNE DR	93,800	62,700	156,500
CUNNINGHAM, THOMAS	4 ORCHARD ST	102,400	110,800	213,200
CUPP, KENNETH W	14 MARTINGALE LN	216,300		216,300
CURDO, LOUIS	97 ARGILLA RD	134,000	118,900	252,900
CURDO, LOUIS	95 ARGILLA RD		96,800	96,800
CURLEY, PATRICK T	55 TEWKSBURY ST	68,000	68,700	136,700
CURRAN, JOHN S	1 IRON GATE DR	169,800	90,800	260,600
CURRAN, MARY E	11 BURTON FARM DR	97,000	101,500	198,500
CURRIER, KEVIN M	29 SAGAMORE DR	105,900	106,700	212,600
CURRIER, STEPHEN H	7 WINDEMERE DR	183,800	115,900	299,700
CURRY, JOHN E	6 FOREST DR	91,400	120,200	211,600
CURTIN, BETH A	10 CRESCENT DR	56,300		56,300
CURTIN, JOHN J	23 KATHLEEN DR	91,800	108,600	200,400
CURTIN, MARK S	67 ABBOT ST		67,700	67,700
CURTIN, MARK S	18 BRYAN LN	109,700		109,700
CURTIN, MICHAEL	80 WASHINGTON PARK DR	74,800		74,800
CURTIN, THOMAS J	304 NORTH MAIN ST	103,200	99,100	202,300
CURTIN, VIOLET A	90 WASHINGTON PARK DR	48,100		48,100
CURTIN, VIOLET A	100 WASHINGTON PARK DR	48,300		48,300
CURTIN, VIOLET A	100 WASHINGTON PARK DR	48,300		48,300
CURTIN, VIOLET A	201 NORTH MAIN ST	94,900	225,700	320,600
CURTIN, VIOLET A	187 NORTH MAIN ST	6,100	15,400	21,500
CURTIN, VIOLET A	183 NORTH MAIN ST	190,600	90,200	280,800
CURTIN, VIOLET A	5 ROLLING RIDGE RD	133,900	108,700	242,600
CURTIS, DAVID A	87 HAVERHILL ST	101,400	75,400	176,800
CURTIS, H MANNING	19 HEMLOCK RD	258,600	99,000	357,600
CURTIS, HAZEN III	29 MARY LOU LN	79,500	86,600	166,100
CURTIS, JAMES T	24 CHESTER ST	75,200	79,500	154,700
CURTIS, JUDE A	11 WILLIAM ST	149,800	93,100	242,900
CURTISS TUITION TRUST	56 ABBOT ST		27,500	27,500
CURTISS, TRUMBULL C	58 ABBOT ST	229,600	152,500	382,100
CUSHING, MATTHEW JR	6 PRIDES CR	131,400	107,400	238,800
CUSSEN, KATHRYN P	23 MAPLE AV	140,700	73,200	213,900
CUSTER, JOSEPH B JR	7 ROULSTON CR	112,700	100,100	212,800
CUTICCHIA, MARY	127 GREENWOOD RD	142,700	85,100	227,800
CUTLER, CHARLES N	5 TOBEY LN	122,800	110,100	232,900
CUTLER, PRISCILLA S	10 DEERNERRY LN	146,000	105,800	251,800
CUTTER, BERNADINE W	9 ARROWOOD LN	104,700	107,800	212,500
CUTTER, LINDA J	53 ABBOT ST	121,600	117,700	239,300
CUTTING, GEORGE R	7 GAVIN CR	155,500	100,900	256,400
CYPRES, MARJORIE	24 PORTER RD	258,300	114,100	372,400

~D~

Owner Listing	Location Listing	Building Value	Land Value	Total Value
D & R REALTY TRUST	83 LOWELL JUNCTION RD		258,500	258,500
D P REALTY TRUST N R MARKSON T	11 LONGWOOD DR	56,600		56,600
D P REALTY TRUST N R MARKSON T	11 LONGWOOD DR	47,600		47,600
D P RLTY TRUST N R MARKSON T	14 LONGWOOD DR	56,700		56,700
D S M REALTY, INC	73R LOVEJOY RD	100,000	57,950	157,950
D S M REALTY, INC	73 LOVEJOY RD	2,546,400	138,900	2,685,300
D'AGATI, SHIRLEY J	22 SUNSET ROCK RD	115,400	120,000	235,400
D'AGOSTINO, MICHELE L	19 IRON GATE DR	116,600	95,400	212,000
D'AMBRA, PAUL	109 JENKINS RD	82,600	107,400	190,000
D'AMBROSIO, GIOVANNI A	6 ODYSSEY WY	192,700	101,800	294,500
D'AMBROSIO, JOHN E	3 AYER ST	125,600	94,200	219,800
D'AMBROSIO, ROBERT L	23 SUMMER ST	80,300		80,300
D'ANGELO, JAMES L	7 LONGWOOD DR	91,200		91,200
D'ANGELO, JOSEPH S	2 MONTEGO CR	185,300	126,900	312,200
D'ANGELO, LOLA ANN	26 HIGH VALE LN	90,900	79,300	170,200
D'ANGELO, MARY ANN	60 BIRCH RD	178,400	120,800	299,200
D'INNOCENZO, LEONARD F	105 HOLT RD	286,900	121,200	408,100
D'URSO, STEPHEN F	37 SHERIDAN RD	121,600	106,700	228,300
DACCORD, BRIAN C	10 CRESCENT DR	53,700		53,700
DACUNHA, ANTONIO P	16 BROWN ST	89,300	106,700	196,000
DADD, CYRIL N	45 ABBOT ST	196,000	121,700	117,700
DADIEGO, JOSEPH W	24 WASHINGTON AV	87,400	80,000	167,400
DAGHER, LINDA A	4 SHEPLEY ST	66,500	56,300	122,800
DAGLEY, WALLACE R JR TE	6 PHAETON CR	118,200	108,600	226,800
DAGOSTINO, PATRICK M	26 ROCK O'DUNDEE RD	126,400	83,200	209,600
DAHER, CHARLES F JR	5 SHADOW LN	272,800	150,800	423,600
DAHER, JOHN R	35 SMITHSHIRE ESTATES	236,900	115,400	352,300
DAHER, JOHN R	359 NORTH MAIN ST	152,900	55,900	208,800
DAHL, KLAUS J	73 SUMMER ST	84,300	79,500	163,800
DAHLGREN, ALFRED C	45 WHITTIER ST	75,000	79,300	154,300
DAHLSTRAND, PAUL N TE	5 APPLE BLOSSOM RD	137,800	101,000	238,800
DAHOD, ASHRAF M	22 CARTER LN	487,500	157,600	645,100
DAILY, MICHAEL R	11 STINSON RD	319,300	113,100	432,400
DAILY, SUSAN P	3 YALE RD	85,500	82,300	167,800
DALBY, CLIVE D	517 LOWELL ST	133,900	69,800	203,700
DALE STREET REALTY TRUST	210 ANDOVER ST	58,100	27,200	85,300
DALEY, LEO F	40 NORTON ST	147,900	133,100	281,000
DALEY, LORETTA	6 CRESCENT DR	54,000		54,000
DALEY, LORETTA M	10 CRESCENT DR	54,300		54,300
DALEY, LORETTA M	11 LONGWOOD DR	47,500		47,500
DALEY, STANTON T	23 RIVER ST	111,800	73,400	185,200
DALEY, TERENCE F	21 WOODHAVEN DR	150,000	113,300	263,300
DALEY, WILFRED J	9 FISKE ST	100,300	105,000	205,300
DALEY-LEACH, HEATHER A	63 OSGOOD ST	232,300	112,600	344,900
DALIS REALTY TRUST	21 BELKNAP DR	192,800	100,800	293,600
DALIS, PETER C	6 DEERFIELD WY	187,900	126,300	314,200
DALLAL, HEIDI R S	54 HIGH PLAIN RD	107,300	84,500	191,800
DALLETT, MATTHEW C	389 RIVER RD	129,700	106,800	236,500
DALLON, PHILIP R	41 RIVER ST	81,400	64,300	145,700
DALRYMPLE, JAMES W	6 BEACON ST	118,300	76,900	195,200
DALTON, ARTHUR J III	27 IRON GATE DR	129,100	93,000	222,100
DALTON, JOANNE	26 MICHAEL WY	70,100		70,100
DALTON, ROBERT M	7 APPLETREE LN	91,700	90,400	182,100
DALY, BERNARD J	118 MAIN ST	261,400	103,800	365,200
DALY, FRANCIS P	15 CUBA ST	74,100	66,000	140,100
DALY, JAMES W	45 WILD ROSE DR	118,800	96,900	215,700
DALY, JOSEPH L	20 JUDSON RD	167,800	143,600	311,400
DALY, MARTIN W	20 WOLCOTT AV	85,500	91,100	176,600
DALY, ROBERT A	11 ROSE GLEN DR	143,600	112,200	255,800
DALY, WILLIAM C	10 WORTHEN PL	265,900	143,800	409,700
DAMASO, ALFRED P JR	3 GREAT HERON PL	267,600	106,500	374,100
DANE REALTY TRUST	ELM ST		5,600	5,600
DANON, FARNHAM W	50 ELM ST	100,100	58,500	158,600
DANON, GLENN J	24 BROOKFIELD RD	88,600	59,400	148,000
DANON, OLIVER	434 SOUTH MAIN ST	71,900	56,700	128,600
DANAHER, THOMAS B JR	5 PATRIOT DR	169,700	111,200	280,900
DANDAGE, KANCHAN S	17 CHARLOTTE DR	146,000	100,400	246,400
DANFORTH, DONALD W	28 GREENWOOD RD	97,800	87,400	185,200
DANFORTH, STEPHEN J	122 HIGH ST	77,600	58,400	136,000
DANG, CHAU N	219 HIGH PLAIN RD	84,600	81,400	166,000
DANG, LE	193 SALEM ST	79,900	74,000	153,900
DANIELS, ARTHUR A	174 LOWELL ST	240,500	70,600	311,100
DANIELS, ELEANOR E LE	12 MARION AV	97,100	82,200	179,300
DANIELS, JANE S	275 NORTH MAIN ST	117,100	68,200	185,300
DANIELS, MARK	4 DEERFIELD WY	172,000	126,300	298,300
DANIELS, RAY F JR	17 MARIE DR	121,800	92,400	214,200
DANIS, ALLEN S	44 WILD ROSE DR	122,000	97,200	219,200
DANISCH, GREGORY S	34 ENMORE ST	72,400	62,700	135,100
DANN, RONALD	4 ROCK O'DUNDEE RD	114,800	81,700	196,500
DANTOS, BEVERLEY J	123 ELM ST	108,900	60,500	169,400
DAPPOLITO, JOSEPH A	9 WEST KNOLL RD	131,700	109,400	241,100
DAPRATO, ARTHUR A	11 KIRKLAND DR	110,400	96,800	207,200
DARBY, EVELYN J	40 BANNISTER RD		1,000	1,000
DARBY, MERWYN K	51 CLARK RD	163,000	154,200	317,200
DARBY, THOMAS M	11 WOLCOTT AV	116,600	94,800	211,400
DARBY, THOMAS M	61 HAVERHILL ST	114,400	63,200	177,600
DARGAN, TIMOTHY E	75 WALNUT AV	90,500	94,400	184,900
DARGOONIAN BROS RLTY TR	1 LENOX CR		31,600	31,600
DARGOONIAN BROS RLTY TR	2 FAWN CR		31,700	31,700
DARGOONIAN BROS RLTY TR	3 FAWN CR		31,800	31,800
DARGOONIAN BROS RLTY TR	1 FAWN CR		31,700	31,700
DARGOONIAN BROS RLTY TR	19 DEVONSHIRE PL		36,900	36,900
DARGOONIAN BROS RLTY TR	17 DEVONSHIRE PL		32,400	32,400
DARGOONIAN BROS RLTY TR	15 DEVONSHIRE PL		33,400	33,400
DARGOONIAN BROS RLTY TR	11 DEVONSHIRE PL		33,700	33,700
DARGOONIAN BROS RLTY TR	5 DEVONSHIRE PL		32,900	32,900
DARGOONIAN BROS RLTY TR	7 DEVONSHIRE PL		32,300	32,300
DARGOONIAN BROS RLTY TR	3 DUNELM CR		27,300	27,300
DARGOONIAN BROS RLTY TR	2 DUNELM CR		26,000	26,000
DARGOONIAN BROS RLTY TR	8 DEVONSHIRE PL		31,600	31,600
DARGOONIAN BROS RLTY TR	6 DEVONSHIRE PL		31,600	31,600
DARGOONIAN BROS RLTY TR	10 DEVONSHIRE PL		31,600	31,600
DARGOONIAN BROS RLTY TR	4 LENOX CR		31,600	31,600
DARGOONIAN BROS RLTY TR	6 LENOX CR		30,000	30,000
DARGOONIAN BROS RLTY TR	5 LENOX CR		30,000	30,000
DARGOONIAN BROS RLTY TR	3 LENOX CR		31,600	31,600
DARGOONIAN BROS RLTY TR	4 FAWN CR		28,400	28,400
DARGOONIAN BROTHERS REALTY TR	22R BLANCHARD ST		77	77
DARGOONIAN, BENJAMIN FAM TR	22 BLANCHARD ST	131,700	87,401	219,101
DARGOONIAN, GARABED	23 BLANCHARD ST	123,100	87,200	210,300
DARGOONIAN, THOMAS H	42 BLANCHARD ST	164,400	87,200	251,600
DARLING, DAPHNE D	9 MAYFLOWER RD	110,000	102,100	212,100
DARLING, RICHARD H	11 ENFIELD DR	120,200	112,900	233,100
DARWIN, RICHARD M	10 HILLSTONE CR	149,300	103,700	253,000
DASCOLI, ERNEST R	16 COPLEY DR	162,800	100,900	263,700
DASCOMB REALTY TRUST	174 DASCOMB RD		93,200	93,200
DASILVA, HERBERT S	502 SOUTH MAIN ST	125,000	70,100	195,100
DAUBER, KENNETH L	19 BALMORAL ST	69,300	64,200	133,500
DAVENPORT, TIMOTHY A	42 SMITHSHIRE ESTATES	236,000	109,500	345,500
DAVIDSON, CHARLES	123A MAIN ST	77,600	68,100	145,700
DAVIDSON, CHARLES	125 MAIN ST	391,900	109,600	501,500
DAVIDSON, CHARLES L	90 MAIN ST	607,000	199,900	806,900
DAVIDSON, JOHN A	3 WILLIAM ST	120,000	91,700	211,700
DAVIDSON, KENNETH W	140 CHESTNUT ST	71,100	87,500	158,600
DAVIDSON, MARC	41 WEST PARISH DR	111,600	115,200	226,800
DAVIDSON, RICHARD E	120 DASCOMB RD	116,400	75,400	191,800
DAVIDSON, WILLIAM A	8 PHEASANT RUN	128,700	98,900	227,600
DAVIES, ANN M	3 CARDINAL LN	106,900	95,800	202,700
DAVIS, CLAUDE GEOFFREY	26 SUMMER ST	133,000	78,100	211,100
DAVIS, CLIFFORD M	12 RAVENS BLUFF	194,200	113,800	308,000
DAVIS, CURTIS W III	18 FOSSEN WY	249,300	108,700	358,000
DAVIS, DWIGHT L	43 ORIOLE DR	147,000	103,300	250,300
DAVIS, GEORGE Q JR	2 CRICKET CR	161,700	105,900	267,600
DAVIS, GEORGE W	81 HAGGETTS POND RD	132,100	99,300	231,400
DAVIS, GEORGE W	12 WOODHILL RD		26,100	26,100
DAVIS, HARRISON E	31 LINWOOD ST	73,600	79,900	153,500
DAVIS, HERBERT K	25 WOODHAVEN DR	155,100	115,100	270,200
DAVIS, HOWARD G JR	8 BRENTWOOD CR	123,700	109,300	233,000
DAVIS, J DAVID	186 ELM ST	99,800	63,700	163,500
DAVIS, JAMES F	16 CORBETT ST	77,100	79,800	156,900
DAVIS, JOYCE C	11 LONGWOOD DR	47,500		47,500
DAVIS, MARY L	16 TIMOTHY DR	147,300	105,600	252,900
DAVIS, RICHARD M (EST OF)	25 WILLARD CR		17,100	17,100
DAVIS, RICHARD M (EST OF)	23 WILLARD CR		14,800	14,800
DAVIS, STEPHEN P	79 LOWELL ST	71,300	55,300	126,600
DAVIS, WAYNE R	151 ANDOVER ST	71,800	87,600	179,400
DAVISON, GEORGE W	43 RIVER ST	45,300	87,100	132,400
DAVISON, IAN R	7 BLACKBERRY LN	151,600	105,800	257,400
DAVISON, IAN R	7 POWERS RD	418,600	157,700	576,300
DAWICKI, ALPHONSE F LE	16 ROCKY HILL RD	80,700	101,400	182,100
DAWLEY, ANN N	1 COPLEY DR	164,500	105,500	270,000
DAWSON, ADRIAN F	7 BELLE-ISLE WY	189,100	104,700	293,800
DAWSON, JOHN W	18 POSTERS POND RD	128,000	68,700	196,700
DAY, DANIEL O	11 HEATHER DR	70,900	63,200	134,100
DAY, JOHN C	26 BELLEVUE RD	114,100	104,600	218,700
DE CAROLIS, JAMES V	TEWKSBURY ST		70,100	70,100
DE FRANCO, CARL M	54 JUNIPER RD	110,200	96,600	206,800
DE FUSCO, ARTHUR J	1 GEMINI CR	97,800	97,100	194,900
DE HART, ROBERT H	105 ELM ST	146,100	64,600	210,700
DE LUCIA, LOUIS A	30 HOLT RD	93,000	111,300	204,300
DE MARCO, PAUL A	22 BURTON FARM DR	92,500	103,700	196,200
DE MARTINO, KEVIN	15 MORELAND AV	125,800	96,600	222,400
DE MOOR, GILBERT	23 ROCK RIDGE RD	64,300	61,000	125,300
DE PIPPO, T THERESA	85 DASCOMB RD	88,600	69,400	158,000
DE ROSA, ROBERT J	58 BROWN ST	137,500	106,000	243,500
DEACON, CORNELIUS H	64 SUMMER ST	95,500	87,700	183,200
DEACON, THOMAS H	4 QUAIL RUN	127,300	111,500	238,800
DEADDER, WILLIAM J	98 LOVEJOY RD	80,000	82,900	162,900
DEAN, CECIL A	39 BANNISTER RD	87,400	96,000	183,400
DEAN, DANIEL G	23 WOODHAVEN DR	148,400	115,300	263,700
DEAN, EDWIN J	450 SOUTH MAIN ST	73,600	59,400	133,000
DEANE, PHILIP A	16 BALMORAL ST	59,700		59,700
DEANE, TERESA PADRO	2 APACHE AV	204,200	137,100	341,300
DEANGELIS, BERNADETTE	19 ESSEX ST	263,2	103,200	366,400
DEANGELIS, RICHARD	100 WASHINGTON PARK DR	48,3		48,300
DEANGELIS, RICHARD	20 WASHINGTON PARK DR	62,600		62,600
DEANGELIS, RICHARD	20 WASHINGTON PARK DR	62,400		62,400
DEANGELIS, RICHARD	105 CROSS ST	129,400	104,600	234,000
DEANGELO NOMINEE TRUST	5 BLACKBERRY LN	150,200	105,800	256,000
DEARBORN, EDWARD C	16 ARCADIA RD	131,400	104,700	236,100
DEARBORN, EVERETT C	175 SUMMER ST	102,600	87,900	190,500
DEARBORN, LAUREN R	109 ELM ST	91,400	72,100	163,500
DEARBORN, LAUREN R	4 DEARBORN LN	130,400	89,400	219,800
DEARBORN, LAUREN R ETUX	3 DEARBORN LN	122,700	84,800	207,500
DEBELEN, AGNES	392 NORTH MAIN ST	54,600	52,900	107,500
DEBENEDICTIS, KENNETH L	3 SURREY LN	121,300	95,800	217,100
DEBRASE, NANCY J	43 BROOKFIELD RD	77,200	60,200	137,400
DECA CORP	10 MULBERRY CR		54,300	54,300
DECA CORP	9 MULBERRY CR		54,400	54,400
DECOCQ, RICHARD F	127 HIDDEN RD	116,800	115,700	232,500
DECOURCY, JOHN P	40 PINE ST	95,000	73,300	168,300
DECRISTOFARO, CLEMENT P	1 ENDICOTT RD	307,300	142,600	449,900
DECRISTOFARO, ROBERT G	7 GREYBIRCH RD	148,000	111,200	259,200
DEDUCK, PETER F	6 RIDGE HILL WY	136,200	100,900	237,100
DEDULONIS, WANDA RITA	15 MCKENNEY CR		700	[redacted]
DEE, DONALD W	27 CHEEVER CR	112,600	92,500	205,100
DEERAN, JOHN E	12 OLDE BERRY RD	120,700	84,400	205,100
DEERING, JOHN F	6 HEMLOCK RD	119,700	96,900	216,600
DEERY, PENNY L	18 BURTON FARM DR	91,000	107,100	198,100
DEFRANCISCO, MARK J	8 LAVENDER HILL LN	143,400	108,700	252,100
DEGENHARDT, CHRISTOPHER J	83 HIGH ST	76,900	56,600	133,500
DEGRESSIO, RICHARD G	73 CHESTNUT ST	103,800	100,200	204,000
DEHM, ROY E	29 WOLCOTT AV	121,200	90,700	211,900
DEHNE, JOHN S	21 BATESON DR	223,000	109,500	342,500
DEINNOCENTIS, DAVID V	5 RANDON LN	109,500	99,100	208,600
DEITCHER, STEVEN R	11 LILLIAN TR	122,300	97,500	219,800
DEJONG, WILLEM JAN	235 HAGGETTS POND RD	136,300	109,900	246,200
DEJONGH, JERRY W	305 SOUTH MAIN ST	60,600	68,300	128,900
DEL CHECCOLO, ALBERT G	29 MOHAWK RD	158,400	115,700	274,100
DELACOSTE, ERIC P	68 HAVERHILL ST	106,300	60,300	166,600
DELANEY, JAMES M	4 LINCOLN ST	102,100	81,400	183,500
DELANEY, M ALTA	53 STEVENS ST	68,500	55,100	123,600
DELANEY, MICHAEL J	12 ROCKY HILL RD	119,900	53,900	173,800
DELDOTTO, ALBERT G	60 DASCOMB RD	101,800	69,200	171,000
DELEIRE, CHARLES G	8B CARISBROOKE ST	94,200	89,600	183,800
DELEMOS, MARC H	30 CUBA ST	86,800	54,400	141,200
DELEO, LAWRENCE A	4 PLEASANT ST	139,600	111,200	250,800
DELLAGNO, ROBERT	7 APOLLO CR	151,000	104,100	255,100
DELISI, ANDREW W	80 WASHINGTON PARK DR	62,400		62,400
DELISIO, CONRAD E	2 DELISIO DR	188,200	103,100	291,300
DELISIO, FRED	115 NORTH MAIN ST	143,500	53,000	196,500
DELISIO, FRED	63 ANDOVER ST	73,800	79,500	153,300
DELISIO, FRED	1 DELISIO DR		97,200	97,200
DELISIO, FREDERICK	108 SALEM ST	55,300	77,600	132,900
DELISIO, FREDERICK	119 NORTH MAIN ST	77,400	53,400	130,800
DELISIO, FREDERICK	104 MAIN ST	136,900	74,500	211,400
DELISIO, FREDERICK	104 SALEM ST	70,600	74,700	145,300
DELISIO, FREDERICK	48 LUPINE RD	109,200	74,800	184,000
DELISIO, FREDERICK C	100 SALEM ST	148,300	69,700	218,000
DELLATTO, RALPH C	24 MARIE DR	130,600	97,500	228,100
DELOACH, ELAINE B	44 LINWOOD ST	75,300	81,600	156,900
DELOLLIS, DONALD P	17 STINSON RD	162,500	138,300	300,800
DELORENZO, MARK F	10 BELLE-ISLE WY	165,100	106,000	271,100
DELOURY, SANDRA L	5 FARNHAM CR	461,100	153,400	614,500
DELOURY, DAVID E	437 SOUTH MAIN ST	129,000	70,400	199,400
DELUCA, DIANE	56 BRUNDRETT AV	90,400	94,100	184,500
DELUCA, JOHN J	6 INWOOD LN	204,400	113,600	318,000
DELUCA, MICHAEL R	171 NORTH MAIN ST	90,100	59,600	149,700
DELUCA, WILLIAM P	51 BALMORAL ST	11,600	69,600	81,200
DELUCA, WILLIAM P	45 HAVERHILL ST	619,700	96,600	716,300
DELUCA, WILLIAM P JR	339 NORTH MAIN ST	808,900	241,300	1,050,200
DELUDE, DAVID A	5 OLD SCHOOL HOUSE RD	130,300	110,300	240,600
DEMANCHE, DENIS J	21 MICHAEL WY	160,800		160,800
DEMARCO, JUSTIN R	4 FRANKLIN AV	79,700	62,400	142,100
DEMARCO, OLIMPIO A	15 PLEASANT ST	118,000	111,800	229,800
DEMARCO, PAUL A III	21 BURTON FARM DR	85,800	96,800	182,600
DEMARCO, PETE	1 SHAWNEE CR	172,300	120,300	292,600
DEMASO, JAMES M	2 MITTON CR	98,800	85,700	184,500
DEMELLA, MICHAEL J	23 BELKNAP DR	193,700	100,600	294,300
DEMERIAN, PAUL D	6 ROSE GLEN DR	121,300	109,700	231,000
DEMERS, EILEEN J	14 BANNISTER RD	80,100	78,300	158,400
DEMERS, EUGENE E	90 MAPLE AV	108,700	72,400	181,100
DEMERS, GERALD J	97 NORTH ST	5,800	78,200	84,000
DEMERS, JAMES A	15 FLEMING AV	86,800	55,800	142,600
DEMERS, LEONARD J	3 GEORGE ST	70,400	82,100	152,500
DEMERS, MARION L	160 HIGH ST	98,100	92,800	190,900
DEMERS, PENELOPE A	8 WEDGEWOOD DR	151,200	100,900	252,100
DEMERS, ROBERT T	16 MARLAND ST	71,500	57,200	128,700
DEMETRIOU, GARY C	9 REGIS RD		112,700	112,700
DEMKO, JOSEPH G	7 MESSINIA DR	182,000	105,700	287,700
DEMONT, PAUL E	60 SPRING GROVE RD	114,700	120,400	235,100

DEMOULAS, DOUGLAS J	7 PARTRIDGE HILL RD		61,100	61,100
DEMOULAS, DOUGLAS J	9 PARTRIDGE HILL RD	384,400	110,900	495,300
DEMOULAS, TELEMACHUS A	72 HAGGETTS POND RD	776,100	654,800	1,430,900
DEMPSEY, JOHN R	4 BRISTOL LN	163,700	100,700	264,400
DEMPSEY, TIMOTHY D	6 WEST PARISH DR	108,300	110,400	218,700
DEMROW, NANCY R	11 LINDA RD	87,700	98,300	186,000
DEMUYSERE, JOSEPH A	10 FLEMING AV	109,800	53,400	163,200
DENAHEY, MARY JANE	141 OSGOOD ST	133,100	111,600	244,700
DENGLER, CLAUS O	5 LINCOLN CR	82,700	91,000	173,700
DENHARTOG, JOSEPH M	4 LANGLEY LN	146,600	114,800	261,400
DENISE, ETIENNE	79 NORTH ST	94,800	82,500	177,300
DENISON, MAUREEN L	56 BIRCH RD	141,000	122,200	263,200
DENNEHY, ROY K	13 WILD ROSE DR	90,900	97,100	188,000
DENNETT, PHILIP L	20 CANTERBURY ST	92,900	91,500	184,400
DENNIS FAMILY NON REV ED TR	9 BELLE HAVEN DR	161,100	115,100	276,200
DENNIS, PATRICIA A	7 FARRWOOD DR	127,900	119,800	247,700
DENNIS, ROBERT A	18 ORCHARD CG	259,400	108,300	367,700
DENNIS, THOMAS M	6 SEMINOLE CR	192,300	123,900	316,200
DENONCOURT, WILLIAM R	11 MARION AV	106,900	100,200	207,100
DENOVELLIS, DONATO	4 BASSWOOD LN	534,600	152,100	686,700
DEPIANO, FRANK	18 CARTER LN	318,900	158,400	477,300
DEPIANO, FRANK G	5 MARION AV	104,400	90,100	194,500
DEPIANO, FRANK G	8 TIMOTHY DR	251,200	113,100	364,300
DEPIANO, FRANK JR	1 COLONIAL DR	44,100		44,100
DEPIPPO, RALPH	5 LONGWOOD DR	82,200		82,200
DER ANANIAN, SOURAN M	1 DEAN CR	147,700	106,800	254,500
DERBA, PETER J JR	5 CANDLEWOOD DR	136,400	109,700	246,100
DERBA, ROBERT M	7 WHISPERING PINES DR	131,200	110,200	241,400
DERBY, PAUL J	1 DOWNING ST	107,200	87,800	195,000
DERBY, PAUL J JR	20 LINWOOD ST	53,800	80,900	134,700
DERBY, STEPHEN G	63 CENTER ST	100,900	60,800	161,700
DERBYSHIRE, ARTHUR L	8 ARGYLE ST	105,900	91,000	196,900
DERMODY, JOSEPH J	230 CARDIGAN RD		3,200	3,200
DEROCHER, STANLEY E	10 PENNI LN	144,500	100,800	245,300
DEROSA REVOCABLE TRUST	15 LOWELL ST	103,500	52,700	156,200
DEROSA, JEAN A	158 HIGH PLAIN RD	116,700	79,100	195,800
DES INVESTMENT TRUST	40 WILD ROSE DR	120,030	97,400	217,400
DES ROCHE, EMANUEL	NORTH ST		500	500
DES ROCHE, EMANUEL	88 NORTH ST		1,800	1,800
DES ROCHE, PETER E	88 NORTH ST	60,900	56,200	117,100
DES ROCHES, ROBERT F	103 RESERVATION RD	118,500	123,000	241,500
DESALVO, STEPHEN J	10 MIDDLE ST	72,300	70,000	142,300
DESCHENE, ROBERT R	112 TEWKSBURY ST	67,500	91,900	159,400
DESCHENE, ROBERT R	15 BALMORAL ST	91,300	64,600	155,900
DESHPANDE, GURURAJ	9 SPARTA WY	167,200	108,000	275,200
DESIMONE, JAMES A	149 ANDOVER ST	70,200		70,200
DESIMONE, RALPH W	10 ALGONQUIN AV	246,000	124,600	370,600
DESJARDIN, RAYMOND J	46 ENMORE ST	82,100	68,900	151,000
DESJARDINS, RICHARD J	1 FERN RD	122,100	100,800	222,900
DESKO, GEORGE P	1 ODYSSEY WY	152,000	104,700	256,700
DESMARAIS, RICHARD R	170 LOWELL ST	98,500	61,100	159,600
DESMARAIS, ROGER A	5 ARGILLA RD	196,300	120,700	317,000
DESMET, MARY JANE LE	36 WILLIAM ST	124,900	120,100	245,000
DESMOND, GERARD	16 HEMLOCK RD	124,800	97,200	222,000
DESMOND, JOHN J JR	129 ANDOVER ST	89,200	67,300	156,500
DESROSIERS, WILLIAM A JR	147 ARGILLA RD	91,100	97,700	188,800
DESRUISSEAU, MICHAEL G	25 INWOOD LN	211,500	113,600	325,100
DESRUISSEAU, PAULINE M	1 COTTONWOOD CR	120,200	92,600	212,800
DESTEFANO, ANNE E	18 WOBURN ST	102,700	106,900	209,600
DESTEFANO, SUSAN E	4 BALLARDVALE RD	215,400	110,300	325,700
DETTERMAN, DANIEL K	9 GOLDEN OAKS LN	143,600	111,200	254,800
DEVANEY, ROBERT L	18 ARGILLA RD	128,300	112,900	241,200
DEVANNA, ROBERT C	492 SOUTH MAIN ST	94,700	70,600	165,300
DEVEAU, DAVID R	5 SEVILLA RD	119,700	108,400	228,100
DEVEAU, ROY A	8 HEMLOCK RD	89,300	96,900	186,200
DEVEJIAN, ROBERT K	35 MARY LOU LN	76,700	85,700	162,400
DEVINE, CATHERINE E	3 COLONIAL DR	40,700		40,700
DEVINE, DAVID C	37 TEWKSBURY ST	108,200	87,300	195,500
DEVINE, JAMES J REV TR	81 GRADALL LN	158,200	133,700	291,900
DEVINE, SCOTT B	439 SOUTH MAIN ST	142,800	70,200	213,000
DEVITO, ANTHONY R	8 BELLEVUE RD	105,900	94,200	200,100
DEVITTO, MICHAEL J	6 PENNI LN	148,100	112,200	260,300
DEVLIN, DANIEL J	1 WOODHAVEN DR	149,500	108,900	258,400
DEVLIN, JAMES A	17 WEBSTER ST	72,900	67,200	140,100
DEVLIN, MARGARET A	1 LONGWOOD DR	82,200		82,200
DEVNEY, JOANNE M	11 LONGWOOD DR	52,900		52,900
DEVOIR, WILLIAM E	19 EXETER WY	131,100	100,800	231,900
DEWHURST, M SYLVIA	9 RUTGERS RD	121,700	102,200	223,900
DEWHURST, ROLAND H	43 COUNTY RD	76,700	87,100	163,800
DEWITT, THOMAS H	5 IVANHOE LN	115,800	87,700	203,500
DEYERMOND, CALVIN A	2 TANGLEWOOD WAY SOUTH	93,900	90,400	184,300
DEYERMOND, JAMES M	64 ANDOVER ST	66,800	65,200	132,000
DEYOREO, SALVATORE J	41 BARTLET ST	99,300	70,800	170,100
DHALIWAL, HARDAVE	31 MAGNOLIA AV	70,900	63,400	134,300
DI DIO, ANTHONY	189 RIVER RD	102,500	76,200	178,700
DI GIOVANNI, ROSARIO	12 MORELAND AV	120,500	97,400	217,900
DIADAMO, CARMINE W	270 SALEM ST	197,900	76,500	274,400
DIADAMO, CARMINE W	268 SALEM ST		57,300	57,300
DIAMANTAS, HARRY N	27 WETHERSFIELD DR	129,300	107,900	237,200
DIAMONDIS, DINO	11 RUTGERS RD	126,300	101,500	227,800
DIAS, BRUCE C	MAPLEWOOD RD		1,600	1,600
DIAS, FERNANDO V	138 OSGOOD ST	101,400	111,100	212,500
DIBENEDETTO-GROSS, ANNE	128 HIGH ST	87,100	63,600	150,700
DIBLASI, JOHN	514 SOUTH MAIN ST	86,600	60,500	147,100
DIBLASI, JOHN P	516 SOUTH MAIN ST	185,600	90,200	275,800
DIBONA, ALAN D	77 CARMEL RD	97,900	79,000	176,900
DICAPUA, CHARLES A	354 NORTH MAIN ST	44,600		44,600
DICENZO, CHARLES	8 COUNTY RD	72,700	91,100	163,800
DICENZO, MICHAEL F JR	15 NORTH ST	99,400	72,400	171,800
DICHIAPPARI, FRANK	22 PAULORNETTE CR	68,700	91,600	160,300
DICK, WAYNE A	203 JENKINS RD	158,600	77,100	235,700
DICKINSON, DONALD P	72 POOR ST	165,300	97,400	262,700
DICLEMENTE, JAMES P	55 WILDWOOD RD	96,000	111,700	207,700
DICLEMENTE, REALTY TRUST	18 ROBANDY RD	119,200	108,300	227,500
DIDOMENICO, ALEXANDER L	1 PAULORNETTE CR	76,900	106,800	183,700
DIDONATO NO 1 REALTY TRUST	37 FARRWOOD DR	158,700	119,900	278,600
DIDONATO, ALBERT M JR	5 BRECHIN TR	108,700	53,600	162,300
DIEPHOLZ, INGO PETER	14 HIGHLAND AV	80,100	67,600	147,700
DIETZ, DAVID F	43 PORTER RD	384,300	126,200	510,500
DIETZ, WILLIAM A	33 WEST PARISH DR	142,600	108,700	251,300
DIETZEL, GEORGE R JR	38 BEACON ST	94,100	73,000	167,100
DIFIORE, CATHERINE J	52 WHITTIER ST	215,600	79,300	294,900
DIFRAIA, LINDA J	10 LONGWOOD DR	56,800		56,800
DIFRAIA, MARILYN	116 ANDOVER ST	55,300	71,000	126,300
DIGIAMMARINO, PAULA L	16 BALMORAL ST	50,300		50,300
DIGIOVANNI, JOHN R	6 HEARTHSTONE PL	366,400	137,200	503,600
DIGITAL EQUIPMENT CORPORATION	127 RIVER RD		5,300,500	5,300,500
DIGITAL EQUIPMENT CORPORATION	155 RIVER RD		48,200	48,200
DIGITAL EQUIPMENT CORPORATION	157 RIVER RD		39,600	39,600
DIGITAL EQUIPMENT CORPORATION	100 MINUTEMAN RD	7,504,000	3,039,700	10,543,700
DIGITAL EQUIPMENT CORPORATION	169 RIVER RD		750,400	750,400
DIGITAL EQUIPMENT CORPORATION	DASCOMB RD		83,565	83,565
DIGITAL EQUIPMENT CORPORATION	165 DASCOMB RD	12,043,900	5,266,980	17,310,880
DIGITAL EQUIPMENT CORPORATION	18 FRONTAGE RD		1,149,300	1,149,300
DIGNAN, PATRICK	23 CANTERBURY ST	94,800	92,900	187,700
DILIEGRO, NICHOLAS	8 TIFFANY LN	132,600	96,000	228,600
DILLIEGRO, THOMAS A	19 TIFFANY LN	132,800	96,700	229,500
DILLINGHAM, LAURA K	211 CHESTNUT ST	125,800	96,700	222,500
DILLMAN, KENNETH J	121 ELM ST	73,500	71,800	145,300
DILLMAN, RICHARD F	278 HIGH PLAIN RD	100,000	116,300	216,300
DILLON, HENRY D JR	386 SOUTH MAIN ST	88,400	61,900	150,300
DILLON, KENNETH R	63 BURNHAM RD	99,300	70,200	159,500
DIMEO, LORNA E	84 NORTH MAIN ST	75,300	51,500	126,800
DIMITRIOU, EVANGELOS	5 LANGLEY LN	172,100	126,400	298,500
DIMITRUK, PAUL G	1 GARFIELD LANE WEST	158,600	93,000	251,600
DIMLICH, DAVID	1 COVENTRY LN		151,300	151,300
DIMLICH, ESTHER M	279 SALEM ST	82,200	74,800	157,000
DIMOCK, STANLEY	51 CORBETT ST	57,100	68,700	125,800
DINAPOLI, ANTHONY D	6 STIRLING ST	106,900	63,800	170,700
DINAPOLI, ANTHONY D	182 NORTH MAIN ST	113,600	54,200	167,800
DINAPOLI, ANTHONY D	65 CENTRAL ST	361,900	150,300	512,200
DINUCCIO, FRANCIS L	503 SOUTH MAIN ST	108,500	78,300	186,800
DIODATI, ELAINE M	26 ABBOT RIDGE DR	123,200	103,500	226,700
DIORIO, DONNA M	57 SUMMER ST	52,200	74,500	126,700
DIORIO, THOMAS C	8 CHATHAM RD	139,800	98,200	238,000
DIPETRILLO, ALMERINDO	168 RIVER RD	114,400	87,000	201,400
DIPPLE, EDWARD A	15 WYNCREST CR	322,000	144,100	466,100
DIRESTA, DAVID	156 ELM ST	94,300	58,300	152,600
DISALVO, JOHN J JR	6 MORTON ST	126,900	83,100	210,000
DISPENSA, MARTIN T	203 HAGGETTS POND RD	112,300	105,900	218,200
DISPIRITO, BENITO R	WOODHILL RD		13,200	13,200
DISTEFANO, JOHN S	12 BINNEY ST	73,400	51,200	124,600
DISTEFANO, JOHN S	14 BINNEY ST		[illegible]	[illegible]
DISTEFANO, LAWRENCE A	6 RINDGE RD	120,800	96,100	216,900
DITROIA, ANTHONY J	1 IVANHOE LN	105,000	82,000	187,000
DITROIA, ANTHONY J JR	6 SHIPMAN RD	96,000	92,500	188,500
DITROIA, JAMES F	6 MARION AV	95,100	82,200	177,300
DIXON, GLEN A JR	16 GREYBIRCH RD	242,500	111,200	353,700
DIXON, RAYMOND B	16 BALMORAL ST	51,200		51,200
DIZAIZO, JAMES G	1 ELM SQ	84,800		84,800
DIZAIZO, JAMES G	1 ELM SQ	113,600		113,600
DLT TRUST-1990	8 IVY LN	111,800	103,400	215,200
DOBBIE, ISABELLE	17 BEECH CR	88,000	82,800	170,800
DOBBIN, RAYMOND J	17 MCKENNEY CR		4,200	4,200
DOBRINA, IRINA L	4 PIONEER CR	138,000	103,400	241,400
DOCTOR, MURTAZA A	1 FUN FLIGHT CR	128,000	87,200	215,200
DOCTORS PARK ASSOC NOMINE TR	138 HAVERHILL ST		191,200	191,200
DODD REALTY TRUST	77 SCHOOL ST	82,800	63,900	146,700
DODD, ROSALIE V	221 MAIN ST	295,100	142,100	437,200
DODGE, LORNA J	43 NORTH ST	97,600	58,300	155,900
DOERR, ALAN W	108 CROSS ST	116,900	106,900	223,800
DOERRER, ERIC V	73 HIGH ST	73,900	52,700	126,600
DOHERTY & SONS INC	5 DECA CR	82,100	111,200	193,300
DOHERTY & SONS INC	8 RUGGIERO WY		159,600	159,600
DOHERTY & SONS INC	5 RUGGIERO WY	546,500	167,900	714,400
DOHERTY, ANDREA L	339 SALEM ST	93,700	76,900	170,600
DOHERTY, CHRISTOPHER	7 CHESTNUT ST	102,300	89,800	192,100
DOHERTY, CHRISTOPHER S	7 PUNCHARD AV	121,000	65,800	186,800
DOHERTY, DENNIS A	132 ELM ST	132,500	59,800	192,300
DOHERTY, DENNIS A	4 LOCKE ST	113,700	109,500	223,200
DOHERTY, DENNIS A	5 LOCKE ST	241,200	116,700	357,900
DOHERTY, DENNIS A	42 ELM ST	141,400	66,100	207,500
DOHERTY, HENRY T JR	35 BANCROFT RD	149,700	119,800	269,500
DOHERTY, JAMES D	14 COVENTRY LN	347,000	150,500	497,500
DOHERTY, JAMES D	9 JUNIPER RD	140,800	93,600	234,400
DOHERTY, JAMES D SR	21 ELM ST	188,000	109,800	297,800
DOHERTY, JANE M	6 BRYAN LN	51,100		51,100
DOHERTY, JOHN C	69 CARMEL RD	90,500	79,400	169,900
DOHERTY, JOHN C	12 BARTLET ST	80,700		80,700
DOHERTY, JOHN F	338 RIVER RD		88,300	88,300
DOHERTY, JOSEPH B JR	11 LOCKE ST	283,500	133,700	417,200
DOHERTY, LEO J	11 BUXTON CT	112,100	55,200	167,300
DOHERTY, MARK V	38 RIVER RD	81,500	62,300	143,800
DOHERTY, THOMAS J	70 WASHINGTON PARK DR	75,900		75,900
DOHERTY, VINCENT M	128 HAGGETTS POND RD	237,100	109,000	346,100
DOHERTY, WILLIAM A	15 CHESTNUT ST	98,100	87,600	185,700
DOIG, MARIETTA LE	8 OAKHURST TR		2,600	2,600
DOIG, MARIETTA LE	27 MAGNOLIA AV	81,900	68,200	150,100
DOLAN TRUST	99 CHESTNUT ST	80,400	97,400	177,800
DOLAN, EDWARD J	9 WILDWOOD RD	87,500	93,800	181,300
DOLAN, JOHN L	5 ATWOOD LN	245,000	114,500	359,500
DOLAN, KATHLEEN M	10 SUMMER ST	145,900	76,500	222,400
DOLAN, VINCENT P	55 ROCKY HILL RD	141,600	110,900	252,500
DOLE, ERNEST V	110 LOVEJOY RD	92,500	78,100	170,600
DOLE, MARIE ANNE	104 RED SPRING RD	105,000	79,400	184,400
DOLFE, KENNETH E	15 TOPPING RD	61,300	57,200	118,500
DOLL, FLORENCE S	36 LINCOLN ST	74,700	88,700	163,400
DOLLARD, PAUL A	8 ARROWOOD LN	177,600	110,700	288,300
DOMIGAN, PAUL	120 CHESTNUT ST	116,100	114,300	230,400
DOMINGUE, ROBERT A	59 GREENWOOD RD	107,900	87,200	195,100
DOMPIER, GORDON R	84 ANDOVER ST	59,100	87,800	146,900
DONAHUE, ADRIANA	3 LONGWOOD DR	82,200		82,200
DONAHUE, HENRY A	4 LONGWOOD DR	78,800		78,800
DONAHUE, JOSEPH G	3 RICHARD CR	90,300	91,700	182,000
DONAHUE, JOSEPH W	17 LINWOOD ST	75,500	82,200	157,700
DONAHUE, PATRICK J	15 CHANDLER CR	133,400	102,400	235,800
DONAHUE, RICHARD R	4 STIRLING ST	95,500	63,800	159,300
DONAHUE, SUSAN	14 SHIPMAN RD	90,400	92,500	182,900
DONELAN, WILLIAM J	15 STRATFORD RD	80,400	74,000	154,400
DONLAN, JUDITH A	10 DANFORTH CR	120,500	110,800	231,300
DONNELLY, DOLORES M	8 CARISBROOKE ST	84,600	89,700	174,300
DONNER, LAURA E	435 LOWELL ST	145,100	69,700	214,800
DONOFRIO, JOHN A	8 KIRKLAND DR	117,600	100,500	218,100
DONOHUE, DONALD R	118 BAILEY RD	127,000	96,800	223,800
DONOHUE, FRANCIS E JR	35 RIVER RD	166,600	91,900	258,500
DONOHUE, JOSEPH R	6 WINDEMERE DR	167,300	114,600	281,900
DONOHUE, MARY L	6 CRESCENT DR	57,000		57,000
DONOHUE, WILLIAM B	135 NORTH MAIN ST	53,100		53,100
DONOVAN, CHARLES T JR	63 BARTLET ST	102,900	67,000	169,900
DONOVAN, DANIEL J	392 SOUTH MAIN ST	107,700	61,900	169,600
DONOVAN, FREDERICK J	236 HAGGETTS POND RD	93,000	104,500	197,500
DONOVAN, GEORGE D	243 LOWELL ST	119,800	69,400	189,200
DONOVAN, JOHN W JR	2 BURNHAM RD	95,500	72,400	167,900
DONOVAN, KEVIN B	16 BALMORAL ST	49,200		49,200
DONOVAN, RICHARD A	448 LOWELL ST	100,500	69,771	170,271
DONOVAN, RICHARD A	452R LOWELL ST		262	262
DONOVAN, RICHARD A	446 LOWELL ST		329	329
DONOVAN, WILLIAM D	456 LOWELL ST	213,900	75,736	289,636
DONOVAN, WILLIAM F JR	20 FLINT CR	113,600	67,400	181,000
DONVITO, MARC B	6 TIFFANY LN	143,500	93,600	237,100
DOOLEY, DAVID A	46 LINWOOD ST	68,600	81,500	150,100
DOOLEY, MAUREEN	5 COLONIAL DR	44,100		44,100
DORAN, DENNIS J	1 COLONIAL DR	36,000		36,000
DORAN, EUGENE J JR	2 BUCHAN RD	111,700	106,800	218,500
DORAN, KATHLEEN A	89 HOLT RD	465,400	121,600	587,000
DORROS, MARK E	57 SALEM ST	228,200	144,400	372,600
DORSEY, JAMES G	6 WASHINGTON AV	97,700	77,700	175,400
DORSEY, JOSEPH A	16 TIFFANY LN	134,300	93,200	227,500
DOUB, DAVID S	4 TALBOT RD	125,600	96,200	221,800
DOUCET, NORMAN F	63 LOVEJOY RD	83,200	73,800	157,000
DOUCET, PHILIP J	48 CUTLER RD	84,800	88,700	173,500
DOUCETT, JAMES A	137 NORTH MAIN ST	108,700	87,200	195,900
DOUCETTE, DAVID L	58 RIVER ST	53,100		53,100
DOUCETTE, DAVID L	58 RIVER ST	106,800	74,300	181,100
DOUCETTE, PAUL F	10 KATHLEEN DR	1,100	13,700	14,800
DOUGAL, DENNIS C	91 GOULD RD	111,000	77,300	188,300
DOUGHERTY, MICHAEL	3 DECA CR	68,800	96,900	165,700
DOUGHTY, STEVEN W	13 EXETER WY	174,600	111,200	285,800
DOUGLAS, EDWARD C	4 BLUEBERRY CR	103,800	113,000	216,800
DOUGLAS, LARRY R	14 CHESTER ST	198,500	120,400	318,900
DOUGLASS, ALAN B	354 RIVER RD	74,600	67,300	141,900
DOUGLASS, BRUCE E	19 PASHO ST	91,800	102,300	194,100
DOUSA, MICHAEL A	51 BALLARDVALE RD	86,200	76,800	163,000
		92,900	94,600	187,500
DOUTY, GEORGE E	57 PROSPECT RD	77,100	77,600	154,700
DOUTY, WILLIAM F JR	136 SALEM ST	77,300	63,300	140,600
DOUTY, WILLIAM F JR	55 PROSPECT RD	72,000	76,900	148,900
DOUVADJIAN, DAVID M	11 APACHE AV	262,400	133,000	395,400
DOUVADJIAN, MICHAEL H	17 SUMMER ST	99,000	75,900	174,900
DOW, JAMES K JR	38 HIDDEN RD	133,5[illegible]	105,400	238,900
DOW, JOAN A	19 STRAWBERRY HILL RD	138,8[illegible]	108,800	247,600
DOW, MARY S	29 BROOKFIELD RD	70,000	61,000	131,000
DOWD, DANIEL S	37 LINWOOD ST	79,800	82,900	162,700
DOWD, LOUISE M	15 CABOT RD	82,900	100,700	183,600
DOWDEN, DONALD S	10 DARTMOUTH RD	85,300	87,800	173,100
DOWE, RICHARD J	20 BANNISTER RD	108,600	85,700	194,300
DOWELL, GEOFFREY	6 BOSTON RD	73,400	58,600	132,000
DOWGIALLO, WALTER T	4 SHANDEL CR		136,900	136,900
DOWNES, ANTHONY T	8 CARDINAL LN	153,700	102,400	256,100
DOWNES, TERRENCE B	14 ARGYLE ST	100,000	91,000	191,000
DOWNS, WILLIAM T	147 ELM ST	100,900	71,800	172,700
DOWRICK, ANN M	11 PROSPECT RD	91,200	79,500	170,700
DOYLE, ANNETTE M	257 NORTH MAIN ST	84,800		84,800
DOYLE, ANNETTE M	247 NORTH MAIN ST	109,300		109,300
DOYLE, BONNIE E	49 RESERVATION RD	92,200	121,900	214,100
DOYLE, EDWARD A JR	18 VINE ST		79,700	79,700
DOYLE, EDWARD A JR	22 VINE ST	73,500	79,400	152,900
DOYLE, EDWIN L	15 BARRINGTON DR	149,900	97,800	247,700
DOYLE, GREGORY R	315 RIVER RD	66,000	98,000	164,400
DOYLE, JOHN	40 RESERVATION RD	60,100	110,900	171,000
DOYLE, KATHLEEN A	46 LUPINE RD	114,300	73,700	188,000
DOYLE, NIALL K	23 CORBETT ST	72,100	70,600	142,700
DOYLE, PAULA R	22 RAILROAD ST	67,000		67,000
DOYLE, R REALTY TRUST	43 RIVER RD	674,900	713,700	1,388,600
DOYLE, RUTH	170 ELM ST	86,600	70,900	157,500
DOYLE, THOMAS W	12 WOODCLIFF RD	76,800	58,700	135,500
DOYLE, WILLIAM A JR	11 WESTWIND RD	84,000	86,200	170,200
DRAHEIM, THOMAS R	8 HAMPTON LN	138,400	98,100	236,500
DRAKE, DEBBERA	22 SMITHSHIRE ESTATES	138,700	108,900	247,600
DRAKE, FRANCIS A	34 FARRWOOD DR	136,200	119,900	256,100
DRAKE, GREGORY S	11 IRON GATE DR	115,200	91,400	216,600
DRAKE, JOHN F	528 SOUTH MAIN ST	69,000	62,200	131,200
DRAZY, ELBERT J	6 AMHERST RD	92,800	86,700	179,500
DREHER, THOMAS	29 CORBETT ST	108,200	71,100	179,300
DRENCH, PETER L	9 STINSON RD	112,000	104,300	216,300
DRESSER, MARJORIE O	50 HIGH ST	99,200		99,200
DRESSER, THOMAS L	32 FOSTER CR	87,400	78,900	166,300
DREW, KEVIN B	51 MAGNOLIA AV	90,300	66,900	157,200
DRIBEN, ELAINE S	10 POPLAR TR	104,200	97,600	201,800
DRINON, DAVID S	197 SHAWSHEEN RD	231,300	99,900	331,200
DRISCOLL, ARTHUR C	5 POPLAR TR	109,200	100,600	209,800
DRISCOLL, DAVID J	55 HIGH ST	46,900		46,900
DRISCOLL, FREDERICK F	15 GREENWOOD RD	99,900	87,900	187,800
DRISCOLL, JAMES M	34 CUTLER RD	112,300	115,100	227,400
DRISCOLL, JOHN C	6R COUNTY RD	86,300	70,100	156,400
DRISCOLL, JOHN J	11 FORBES LN	128,100	102,400	230,500
DRISCOLL, JOHN R	5 FRANKLIN AV	97,800	61,700	159,500
DRISCOLL, JOSEPH G	24 JULIETTE ST	85,200	57,600	142,800
DRISCOLL, LEO J	442 LOWELL ST	56,900	56,200	113,100
DRISCOLL, LEONARD H	179 SUMMER ST	84,300	82,100	166,400
DRISCOLL, THOMAS B	39 MORTON ST	228,900	190,500	419,400
DRISCOLL, TIMOTHY J	8 JOSEPH ST	115,200	101,900	217,100
DRISCOLL,DOROTHY A	19 WOLCOTT AV	107,700	91,100	198,800
DRIVAS, ARTHUR J	20 LAUNCHING RD	119,000	96,500	215,500
DRIVAS, JOHN	8 DURHAM DR	337,100	141,600	478,700
DRIZEN, KENNETH B	7 BELLE HAVEN DR	172,100	114,700	286,800
DROBNIC, JOSE	10 TIFFANY LN	122,100	94,100	216,200
DROBNIC, JOSE	145 HAVERHILL ST	70,500	69,400	139,900
DROZDICK, FRANCIS	330 SOUTH MAIN ST	123,300	77,800	201,100
DRUTH, GERALD R	18 FARRWOOD DR	154,700	120,000	274,700
DRYDEN, GORDON L	264 RIVER RD	120,000	98,100	218,100
DU, HONG	14 WILD ROSE DR	82,100	100,500	182,600
DUARTE, RICHARD C	31 SCHOOL ST	261,500	140,600	402,100
DUARTE, RICHARD C	207 ANDOVER ST	159,100	63,900	223,000

DUBASAK, RAYMOND J	46 FARRWOOD DR	124,800	114,700	239,500
DUBE, RICHARD H	33 WOLCOTT AV	129,300	92,700	222,000
DUBE, RICHARD R	247 HIGH PLAIN RD	109,500	71,100	180,600
DUBINSKY, JASON W	25 BURTON FARM DR	107,000	96,800	203,800
DUBOCQ, ELSIE H	85 HIGH PLAIN RD	90,400	69,100	159,500
DUBOIS REALTY TRUST	6 SHAWSHEEN RD	84,100	50,000	134,300
DUBOIS, RICHARD L	152 NORTH ST	89,200	58,800	148,000
DUBOIS, RICHARD L	RIVER RD		96,100	96,100
DUBORG, JENS	377 HIGH PLAIN RD	125,800	111,500	237,300
DUBOSE, REAGAN L JR	26 TIMOTHY DR	174,800	109,700	284,500
DUCEY, MICHAEL L	6 ENDICOTT RD	297,700	145,700	443,400
DUCHESNE, GERALD C	36 MCKENNEY CR	83,900	63,200	147,100
DUFAULT FAMILY TRUST	491 SOUTH MAIN ST	52,900	59,200	112,100
DUFF, JAMES W	12 GREYBIRCH RD	159,000	111,200	270,200
DUFFER, CHARLES S	16 QUAIL RUN	151,600	101,300	252,900
DUFFY, JAMES A	75 SALEM ST	275,800	160,200	436,000
DUFFY, JOHN	7 DASCOMB RD	203,500	72,100	275,600
DUFFY, JOHN B	1 EAGLE WY	128,700	115,800	244,500
DUFFY, JOHN P	27 FOREST HILL DR	155,000	119,800	274,800
DUFFY, JOSEPH T	97 LOVEJOY RD	109,300	93,100	202,400
DUFRESNE, ROGER R	15 ENMORE ST	82,700	64,200	146,900
DUFTON, CHARLES H	33 CANTERBURY ST	103,100	104,700	207,800
DUFTON, PHYLLIS L C	2 STIRLING ST	101,500	63,700	165,200
DUGAL, GERALD	8 THEODORE AV	87,900	85,400	173,300
DUGAN, JOHN M	71 ELM ST	115,700	56,800	172,500
DUGGAN, GERALD F	15 NUTMEG LN	94,600	110,400	205,000
DUKAS, GEORGE	3 DEAN CR	103,900	101,500	205,400
DUKESHIRE, DOUGLAS H	2 PENNI LN	136,900	111,300	248,200
DUMONT, JOHN P	12 FOSTERS POND RD	69,200	63,800	133,000
DUNAWAY, DENNIS C	28 COUNTY RD	90,400	90,500	180,900
DUNBAR, BRUCE J	10 CARISBROOKE ST	117,000	89,800	206,800
DUNBAR, DOUGLAS M	8 ALDEN RD	189,400	109,500	298,900
DUNCAN, THOMAS M	7 GLEN MEADOW RD	96,800	96,700	193,500
DUNDEE OFFICE PARK JV	ESSEX ST	1,831,900	320,500	2,152,400
DUNDEE OFFICE PARK JV	ESSEX ST	81,900	207,900	289,800
DUNDERDALE, GEORGE	171 WOBURN ST	88,100	104,300	192,400
DUNHAM, RALPH W	8 PEACH TREE PH	147,100	109,900	257,000
DUNLAVEY, KEVIN A	4 BURTON FARM DR	112,700	97,100	209,800
DUNLAVEY, TIMOTHY M	17 CANTERBURY ST	85,000	93,400	178,400
DUNLAVY, FRANK J	25 MCKENNEY CR	101,300	62,200	163,500
DUNN REALTY TRUST	261 ANDOVER ST	78,600	68,800	147,400
DUNN, CHARLES E	1R JENKINS RD		1,600	1,600
DUNN, CORNELIA T	12 BANNISTER RD	132,400	86,000	218,400
DUNN, DANIEL A	23 CHANDLER RD	111,300	106,800	218,100
DUNN, MARY C	30 WASHINGTON PARK DR	82,400		82,400
DUNN, PAULA JANE	54 HIGH ST	89,800		89,800
DUNN, ROBERT F	17 COUNTY RD	80,800	84,100	164,900
DUNN, TIMOTHY J	40 CROSS ST	94,900	104,600	199,500
DUNN, WALTER P JR	17 ELM CT	63,500	34,200	97,700
DUNN, WILLIAM J JR	26 SUNSET ROCK RD	126,400	120,300	246,700
DUNNE, H GREGORY	5 SANDALWOOD LN	137,700	111,300	249,000
DUNNING, MICHAEL C	161 ANDOVER ST	[illegible]	72,200	153,200
DUQUET, FREDERICK D	46 BLANCHARD ST	164,900	87,100	252,000
DURANT, DONALD B	278R HIGH PLAIN RD	67,500	80,000	147,500
DURANT, GEORGE C	18 LUCERNE DR	79,000	62,100	141,100
DURANT, PAUL J	7 GEMINI CR	135,100	102,400	237,500
DURANT, PAULINE B	1 BELLE HAVEN DR	[illegible]	114,600	281,600
DURBIN, RICKEY J	20 AVERY LN	260,400	114,800	375,200
DURGERIAN, CHARLES L	14 LONGWOOD DR	56,900		56,900
DURGERIAN, DAVID	490 LOWELL ST		52,700	52,700
DURGERIAN, VARTERES	486 LOWELL ST	[illegible]	66,600	144,500
DURIE, LAURINDA M	4 WINCHESTER DR	156,500	111,200	267,700
DURKIN, WALTER B JR	163 SHAWSHEEN RD	[illegible]	96,600	[illegible]
DURLAND, WILLIAM SANFORD III	9 ARGYLE ST	95,700	89,800	185,500
DURLING, ARTHUR S	161 WOBURN ST	155,100	[illegible]	[illegible]
DURNIN, THOMAS F	17 KATHLEEN DR	126,100	[illegible]	[illegible]
DUSEY, ALFRED E	18 ALGONQUIN AV	162,600	[illegible]	[illegible]
DUSSAULT, THOMAS R	5 CHESTNUT ST	[illegible]	41,900	[illegible]
DUTTON, W L FAMILY TRUST	26 SHERIDAN RD	[illegible]	109,800	[illegible]
DUXBURY, VICTOR	151 HIDDEN RD	97,400	[illegible]	[illegible]
DUZAK, JAMES H	16 BALMORAL ST	53,400		53,400
DUZAK, JAMES H	63 TEWKSBURY ST	84,800	70,100	154,900
DVORAK, ELEANOR C	354 NORTH MAIN ST	53,400		53,400
DWARAKANATH, GOPALA	10 WOODHAVEN DR	[illegible]	[illegible]	[illegible]
DWIGHT, JOHN L JR	12 CRESCENT DR	56,400		56,400
DWIGHT, JOHN L JR	33 ALGONQUIN AV	195,400	[illegible]	[illegible]
DWULET, CHESTER E	89 CROSS ST	106,800	[illegible]	[illegible]
DWYER, EDWARD F	19 PEARSON ST	[illegible]	44,900	105,100
DWYER, JOHN J, JR	10 HERITAGE LN	227,900	[illegible]	[illegible]
DWYER, STEPHEN F	16 SAMOS LN	88,400	[illegible]	[illegible]
DYER, ARNOLD W JR	9 TORR ST	97,500	[illegible]	[illegible]
DYER, CYNTHIA A	16 WEST PARISH DR	124,700	[illegible]	[illegible]
DYER, FRANCIS J	30 CHEEVER CR	85,900	92,100	178,000
DYER, [redacted]BERT	15 CHERRYWOOD CR	154,900	101,100	256,000
DYKSTRA, KEVIN H	9 NOLLET DR	[illegible]	114,800	330,400
DYMEK, CASIMER J	10 CLARK RD	[illegible]	77,100	[illegible]
DYNAMICS RESEARCH CORP	60 FRONTAGE RD	6,098,100	1,337,300	7,435,400
DZIADUL, W JOHN	11 ACROPOLIS CR	178,300	[illegible]	[illegible]
DZUIRA, WALTER H	303 RIVER RD	85,700	99,400	185,100

~ E ~

Owner Listing	Location Listing	Building Value	Land Value	Total Value
EAMES, ROBERT W	22 ALGONQUIN AV	194,900	122,000	316,900
EARLE, ROBERT E	8 TOBEY LN	112,800	102,300	215,100
EARLE, THERESA S	18 MAPLE AV	65,800		65,800
EARLEY REALTY TRUST	12 CEDAR RD	96,800	92,800	189,600
EARNLEY, BRUCE E	103 BALLARDVALE RD	124,900	97,000	221,900
EARNSHAW, DONALD G	287 NORTH MAIN ST	75,200	57,800	133,000
EARNSHAW, DONALD G	99 LOWELL ST	80,800	61,100	141,900
[redacted] BANK	257 NORTH MAIN ST	84,800		84,800
EASTMAN, FREDERICK C	103 ABBOT ST	94,200	121,200	215,400
EASTMAN, W DEAN	4 BRYAN LN	71,100		71,100
EASTMAN, WESTON D	SHERBOURNE ST		19,100	19,100
EASTMAN, WESTON D	20 WILLIAM ST	140,800	94,200	235,000
EASTMAN, WESTON D	20 WILLIAM ST		[redacted]	[redacted]
EASTON, C CABOT	2 TOBEY LN	114,400	98,700	213,100
EASTON, CHRISTINA L	36 WALNUT AV	111,300	66,800	178,100
EASTON, CHRISTOPHER	23 LAUNCHING RD	134,800	97,300	232,100
EASTON, META S	51 ANDOVER ST	79,400	87,200	166,600
EATON, JAMES H III	3 CATTLE CG	129,100	126,400	255,500
EBERLE, [redacted]	69 BLANCHARD ST	153,500	82,600	236,100
EBZERY, THOMAS J	3 BEECH CR	82,300	85,600	167,900
ECCLES, FRANK M	66 BROOKFIELD RD	82,900	59,900	142,800
ECKEL, ROBERT A JR	3 SEMINOLE CR	178,900	114,800	293,700
ECKELS, [redacted]MES M	95 BALLARDVALE RD	117,700	91,000	208,700
ECKMAN, ALFRED B	27 SAGAMORE DR	109,200	106,700	215,900
ECKOFF, EUGENE	7 CAMERON RD	153,700	109,100	262,800
ECKSTEIN, GREGORY W	9 MORELAND AV	94,200	88,600	182,800
EDELSTEIN, PETER H	4 RUSSETT LN	111,500	93,500	205,000
EDGERLY, ANNE L	24 LINCOLN CR	86,800	93,200	180,000
EDHOLM, JAMES L	158 SUMMER ST	116,900	107,200	224,100
EDITH P LAWRENCE TRUST	4 LONGWOOD DR	72,000		72,000
EDMANDS, DALE A	123 SALEM ST	79,300	69,300	148,600
EDMONDS [redacted]GE H	70 ELM ST	231,300	67,500	298,800
EDMONDS, CHRISTOPHER D	25 CHANDLER CR	78,900	105,600	184,500
EDMONDS, RICHARD	133 BAILEY RD	130,100	104,500	234,600
EDWARD KARIAN RLTY TRUST	3 GEMINI CR		100,800	100,800
EDWARDS, A RUSSELL	52 ENMORE ST	78,400	71,400	149,800
EDWARDS, BERTRAM	2 ACROPOLIS CR	164,200	118,000	282,200
EDWARDS, JOHN D	18 HARDING ST	73,400	46,200	119,600
EDWARDS, JOHN P	21 POMEROY RD	62,900	54,200	117,100
EFINGER, EARL G	5 ICELAND RD	109,800	79,200	189,000
EFINGER, MARGARET A	26 PASHO ST	97,700	76,800	174,500
EGAN, HENRY J JR	13 PARTRIDGE HILL RD	122,100	116,700	238,800
EGERTSON, ERIC C	7 FOSTER CR	132,500	79,100	211,600
EGGERS, BARBARA	25 RIVER RD	107,200	76,800	184,000
EGGERT, ALAN R	12 AVERY LN	275,300	123,900	399,200
EGMONT, KATHY K	38 MAPLE AV	108,200		108,200
EICHHORN, FREDERICK J	103 NORTH ST	138,000	74,900	212,900
EICHHORN, THELMA G TRUST	174 RIVER RD	68,100	76,500	144,600
EICHMAN, GEORGE W III	71 ANDOVER ST	70,600	80,200	150,800
EICHNER, RAYMOND C	17 LINCOLN ST	83,600	86,200	169,800
EIGHT FIFTY FIVE REALTY TRUST	228 ANDOVER ST	271,000	81,000	352,000
EIGHTEEN ALDEN RD RT	18 ALDEN RD	94,400	106,400	200,800
EIGHTEEN TWENTY-FIVE RT	33 SUMMER ST	143,200	105,600	248,800
EIGHTY-ONE SALEM ST RT	81 SALEM ST	107,500	111,200	218,700
EIGHTY-THREE CHESTNUT ST [redacted]	83 CHESTNUT ST	80,900	96,000	176,900
EISAI RESEARCH INSTITUTE	4 CORPORATE DR	2,535,100	562,000	3,097,100
EISENBERG, NORMA D	10 LANCASTER PL	165,600	103,800	269,400
EKMAN, ANDERS O	115 LOVEJOY RD	80,000	99,700	179,700
EKSTER, MARK B	76 CROSS ST	123,600	105,700	229,300
EL-SHEIKH, ATTIAT	12 HEARTHSTONE PL	319,500	139,100	458,600
ELANDER REALTY TRUST	1 HENDERSON AV	86,000	82,500	168,500
ELDER, ROBERT W	68 LOVEJOY RD	82,000	99,400	181,400
ELDRED, MARY C	22 WASHINGTON AV	84,600	83,700	168,300
ELDRED, RICHARD J	52 LUPINE RD	46,500	71,900	118,400
[redacted], SHIRLEY M	36 VINE ST	47,700	71,700	119,400
ELDRED, THOMAS P	8 BURNHAM RD	70,800	60,300	131,100
ELDREDGE, [redacted]RT E	20 DUFTON RD	63,300	57,800	121,100
ELDRIDGE, FRANK R	29 HIGH ST	115,600	62,200	177,800
ELDRINGHOFF, VERNON	16 BALMORAL ST	48,400		48,400
ELEFANTE, JUDITH T	70 SPRING GROVE RD	120,300	126,500	246,800
ELIA, MARGUERITE R	26 SPRING GROVE RD	99,800	151,200	251,000
ELIA, MARGUERITE R	22 SPRING GROVE RD		151,000	151,000
ELIAS, FREDERIC J	4 TALLYHO LN	157,200	99,300	256,500
ELISABETH REALTY TRUST	7 ARCHER LN	108,800	101,300	210,100
ELKIN, ROSS B	42 CUTLER RD	73,900	107,400	181,300
ELLICOTT, ANDREW C	8 CLOVER CR	109,500	130,100	239,600
ELLIOT, FRANK W	4 SANDY BROOK CR	98,500	107,000	205,500
ELLIOT, KENNETH C	7 ARUNDEL ST	106,400	93,400	199,800
ELLIOTT, ROBERTA J	2 RUSSETT LN	114,800	92,100	206,900
ELLIS FAMILY REALTY TRUST	23 OSGOOD ST	110,700	96,100	206,800
ELLIS, CAROL ANN	88 BALLARDVALE RD	97,800	96,900	194,700
ELLIS, CHARLES A JR	4 AGAWAM LN	171,100	111,200	282,300
ELLIS, EDWARD C	101 LOWELL ST	114,500	64,800	179,300
ELLIS, EDWARD C	52 MORTON ST	75,700	105,000	180,700
ELLIS, LEWIS	10 DONALD CR	102,400	97,200	199,600
ELLIS, STEPHEN E	10 WILLARD CR	103,600	70,800	174,400
ELLISON, CHARLES F	105 LOVEJOY RD	107,600	96,800	204,400
ELLSWORTH, DONNA C	7 ROSE GLEN DR	157,800	103,200	261,000
ELOWE, BRIAN C	71 ARGILLA RD	145,900	108,600	254,500
ELPHICK, MICHAEL S	45 FARRWOOD DR	126,200	120,300	246,500
ELSMORE, JEFFREY C	1 RACHEL RD	242,200	114,600	356,800
ELWARD, JOSEPH J	4 CASTLE HEIGHTS RD	78,300	78,100	156,400
ELWORTHY, STEPHEN A	5 MOHAWK RD	156,500	120,000	276,500
ELY, JOHN J	174 JENKINS RD	111,300	88,400	199,700
ELZWEIG, SHELDON M	5 WOODHAVEN DR	143,400	114,600	258,000
EMERY, DONALD P	16 MICHAEL WY	147,100		147,100
EMMERT, WILLIAM R	19 CHARLOTTE DR	160,300	99,500	259,800
EMMETT, FRANK J	42 ABBOT ST	144,100	137,500	281,600
EMMONS, DAGMAR F	12 HENDERSON AV	87,600	82,500	170,100
EMMONS, THOMAS A JR	26 WASHINGTON PARK DR	75,400		75,400
ENDROCK ASSOC	OSGOOD ST	[illegible]	142,100	[illegible]
ENDROCK ASSOCIATES	355 LOWELL ST	[illegible]	[illegible]	[illegible]
ENDROCK ASSOCIATES	OSGOOD ST		800	800
ENDYKE, ANNE A	8 LONGWOOD DR	94,300		94,300
ENG, STEPHEN F	12 ODYSSEY WY	147,100	95,700	242,800
ENGLISH, ANITA	13 WASHINGTON PARK DR	62,300		62,300
ENGLISH, EDWARD H	105 CHESTNUT ST	97,400	93,800	191,200
ENGLISH, FRANCIS	[illegible]	104,200	106,900	211,100
ENGLISH, JOSEPH A	484 LOWELL ST	151,200	68,000	219,200
ENGLISH, SHAWN M	5 NORTH MAIN ST	[illegible]	52,100	148,100
ENON ENTERPRISES INC	15 ELM ST	[illegible]	185,500	230,100
ENOS, JAMES R JR	[illegible]	[illegible]	[illegible]	[illegible]
ENOS, RICHARD W	[illegible]	[illegible]	[illegible]	241,[illegible]
ENRIGHT, SEAN T	[illegible] ELM ST	[illegible]	[illegible]	[illegible]
EOGEFOW, JOHN	[illegible]	[illegible]	[illegible]	185,[illegible]
EPPICH, HENRY M	[illegible]	[illegible]	[illegible]	[illegible]
EPSTEIN, MARTIN	[illegible]	[illegible]	[illegible]	[illegible]
EPSTEIN, MARTIN R	[illegible] HOMESTEAD DR	[illegible]	[illegible]	313,[illegible]
ERB, DONALD F	[illegible]	[illegible]	[illegible]	[illegible]
ERBAN, CHARLES F	[illegible]	[illegible]	[illegible]	158,[illegible]
ERDEM, ERHAN	[illegible]	[illegible]	[illegible]	[illegible]
ERICKSON, JOSEPH M	[illegible]	[illegible]	[illegible]	[illegible]
ERIKSEN, ROGER P	[illegible] HITMAN RD	[illegible]	[illegible]	[illegible]
ERMER, ARTHUR W	[illegible] HIGHLAND RD	[illegible]	[illegible]	[illegible]
ERRICO, DONALD	[illegible]	[illegible]		[illegible]
ERRICO, PAUL V	[illegible]	[illegible]	[illegible]	[illegible]
ESCOTT, MARIE	[illegible] MICHAEL WY	[illegible]		[illegible]
ESKIN, RONALD F	[illegible] NORTH ST	[illegible]	[illegible]	[illegible]
ESPAILLAT, BENIGNO A	[illegible]	[illegible]	[illegible]	[illegible]
ESPINDLE, DAVID M	[illegible] RESERVATION RD	[illegible]	[illegible]	[illegible]
ESPINOLA, ALVIN M	[illegible]	[illegible]	[illegible]	[illegible]
ESPOSITO, LISA M	[illegible]	[illegible]	[illegible]	[illegible]
ESREY, JAMES W	[illegible]	[illegible]	[illegible]	[illegible]
ESSEX STREET REALTY TR	[illegible]	[illegible]	[illegible]	[illegible]
ESSEX STREET REALTY TR	[illegible] NORTH MAIN ST	[illegible]	[illegible]	[illegible]
ESTIAMBRE, PAUL R	[illegible]	[illegible]	[illegible]	[illegible]
ESTABROOK, CHRISTINE A	[illegible]	[illegible]		[illegible]
ESTELL, RONALD	[illegible]	[illegible]	[illegible]	[illegible]
ESTELL, RONALD	[illegible] HIGH ST	[illegible]	[illegible]	[illegible]
ESTELL, RONALD	[illegible] HIGH ST	[illegible]	[illegible]	[illegible]
ESTES, RONALD	[illegible]	[illegible]	[illegible]	[illegible]
ESWARAPPA, MONIVALLA	[illegible] MCKENNEY CR	[illegible]	[illegible]	[illegible]
EUDAILEY, WILLIAM V	[illegible] SUNSET ROCK RD	[illegible]	[illegible]	[illegible]
EUFLE, MICHAEL A	[illegible] LOWELL ST	[illegible]	[illegible]	[illegible]
EULIE, KENNETH	[illegible]	[illegible]	[illegible]	[illegible]
EUSTIS REALTY TRUST	[illegible]	[illegible]	[illegible]	[illegible]
EVANS, ALBERT JR	[illegible]	[illegible]	[illegible]	[illegible]
EVANS, DOUGLAS	[illegible] BALLARDVALE RD	[illegible]	[illegible]	[illegible]
EVANS, JAMES	[illegible]	[illegible]	[illegible]	[illegible]
EVANS, JOHN P	[illegible]	[illegible]	[illegible]	[illegible]
EVANS, MITCHELL	[illegible]	[illegible]	[illegible]	[illegible]
EVELYN M REILLY REALTY TR	[illegible] HAVERHILL ST	[illegible]	[illegible]	[illegible]
EVERETT HOME BUILDERS	[illegible] ELM ST		[illegible]	[illegible]
EVERETT, ROBERT F	[illegible] KATHLEEN DR	[illegible]	[illegible]	[illegible]
EVERETT, WILLIAM H	[illegible]	[illegible]	[illegible]	[illegible]
EWALT, JOHN M	[illegible] WABANAKI WY	[illegible]	[illegible]	[illegible]
EWELL, THERESA	[illegible] ANDOVER ST	[illegible]	[illegible]	[illegible]
EWER, MARTIN	[illegible] EMBASSY LN	[illegible]	[illegible]	[illegible]
EZPELETA, MARIANO	[illegible] DASCOMB RD	[illegible]	[illegible]	[illegible]

~ F ~

Owner Listing	Location Listing	Building Value	Land Value	Total Value
F & I D ASSOCIATES II	8 ASHFORD LN	[illegible]	[illegible]	434,[illegible]
F & M TRUST	18 ELM ST	294,[illegible]	[illegible]	[illegible]
F & M TRUST	14 ELM ST	133,[illegible]	[illegible]	[illegible]
F [redacted]ND I D ASSOCIATES	10 BOUTWELL RD		145,400	145,400
F AND I D ASSOCIATES	27 AVERY LN		1,200	1,200
FABIANI, AUGUSTINE J	17 KATHLEEN DR	[illegible]	138,[illegible]	[illegible]
FACTOR, SALLY D	10 MARTINGALE LN	222,400		222,400
FAGGIANO, ALPHONSE	2 SHIPMAN RD	[illegible]	[illegible]	174,[illegible]
FAHEY, GERALD	13 CARMEL RD	[illegible]	[illegible]	[illegible]
FAIGEL, HAROLD M	57 ARGILLA RD	[illegible]	[illegible]	[illegible]
FAIRBURN, FREDERICK M	7 SOUTHRIDGE CR	208,700	95,600	304,300
FAIRMONT TRUST	10 LONGWOOD DR	57,000		57,000
FAIRWEATHER, GORDON H JR	148 HAGGETTS POND RD	97,100	106,200	203,300
FALCINELLI, MICHAEL T	6 AZALEA DR	90,800	97,500	188,300
FALDETTA, JOHN	4 NICOLL DR	173,500	115,200	288,700
FALLON, JOHN P	16 WOODHAVEN DR	145,200	118,800	264,000
FALLON, WILLIAM F	12 TEABERRY LN	137,000	106,400	243,400
FALTHZIK, SIDNEY A	494 LOWELL ST	103,600	70,300	173,900
FALTON, BETTY-MAY	99 SUNSET ROCK RD	111,700	121,300	233,000
FAMIGLIETTI REALTY TRUST	3 HACIENDA WY	127,600	108,600	236,200
FAMIGLIETTI, PATRICIA G	9 STARWOOD CG	152,100	90,200	242,300
FANTINI, GEORGE J	30 CUTLER RD	110,500	116,100	226,600
FARACI, RICHARD M	21 ABBOT ST		128,000	128,000
FARACI, RICHARD M	19 ABBOT ST	289,000	138,800	427,800
FARDY, THOMAS E	8 WILLIAM ST	166,300	90,100	256,400
FARHADIAN, CHRISTINE E	55 WOODLAND RD	111,400	98,500	209,900
FARIA, COLMAN C	20 BROWN ST	96,400	107,000	203,400
FARIS, WILLIAM S	36 DUFTON RD	107,900	53,300	161,200
FARIS, WILLIAM S	37 DUFTON RD	2,200	10,600	12,800
FARMER, BRUCE A	5 LAVENDER HILL LN	144,600	109,000	253,600
FARNHAM, IRVING E	116 DASCOMB RD	113,700	76,300	190,000
FARNHAM, MARK S	55 CHANDLER CR	141,900	100,000	241,900
FARNHAM, PAUL C	1 BINNEY ST	62,200		62,200
FARNOLA, MICHAEL E	7 GEORGE ST	70,600	82,100	152,700
FARO, JOSEPH J	11 MARILYN RD	119,700	93,700	213,400
FARQUHAR, GLENN W	9 FOSSEN WY	243,100	115,900	359,000
FARR, MICHAEL F	96 BALLARDVALE RD	124,700	96,900	221,600
FARR, ROY R	8 AGAWAM LN		102,600	102,600
FARR, ROY R	BYPASS		6,800	6,800
FARR, ROY R	9 PENOBSCOT WY	119,500	113,400	232,900
FARRAH, ELIAS	10 FAIRWAY DR	492,400	152,900	645,300
FARRAHAR, RICHARD M	3 ALONESOS WY	197,700	115,900	313,600
FARRELL, JOHN J	7 NORTH ST	147,000	80,800	227,800
FARRINGTON, LAWRENCE A	7 CHARLOTTE DR	91,100	107,800	198,900
FATER, CORNELIUS G	7 EASTMAN RD	143,400	106,400	249,800
FAUCHER, ROBERT T	35 ENMORE ST	88,600	64,300	152,900
FAULK, RICK H	11 FAIRWAY [redacted]	683,700	149,100	832,800
FAULKNER, CLYDE H	3 OLDE BERRY RD	92,000	62,600	154,600
FAULRING, HILTRUD	7 IVANHOE LN	126,500	84,700	211,200
FAUST, GREGORY G	9 PATRIOT DR	203,200	111,500	314,700
FAXON, SUSAN C	5 AVON ST	86,600	80,000	166,600
FAY, DIANA P	68 CHEEVER CR	95,500	92,300	187,800
FAY, STEPHEN C	5 PENACOOK PL	193,400	138,400	331,800
FAY, WILLIAM J	173 HIGH ST	114,400	66,500	180,900
FAYNZILBERG, VICTOR	2 POLE HILL DR	125,100	94,800	219,900
FEARING, JAMES R	6 KENILWORTH ST	86,600	69,000	155,600
FEDERAL HOME LOAN	11 KENILWORTH ST	68,200	64,700	132,900
FEDERAL HOME LOAN	93 GOULD RD	84,800	92,400	177,200
FEDERAL HOME LOAN	17 TEWKSBURY ST	81,300	63,900	145,200
FEDERAL HOME LOAN	236 NORTH MAIN ST	78,100	53,700	131,800
FEDERAL HOME LOAN	26 HAVERHILL ST	86,200	56,000	142,200
FEDERICO, PANFILO G	57 BROWN ST	153,800	104,600	258,400
FEE, RONALD T	92 WOBURN ST	65,100	78,800	143,900
FEELEY, THOMAS M	26 BLUEBERRY HILL RD	209,200	118,800	328,000
FEENEY, BERNARD P	12 GLENWOOD RD EX	58,100	67,100	125,200
FEENEY, BRIAN J	28 TOPPING RD	83,400	57,600	141,000

FEENEY, GERARD T	9 HERITAGE LN	317,100	127,600	444,700
FEENEY, GERARD T	1 CARDINAL LN	103,600	85,700	189,300
FEENEY, JOHN B	13 BOWDOIN RD	92,800	85,800	178,600
FEENY, THOMAS F	354 NORTH MAIN ST	48,600		48,600
FEIGENBAUM, MARK	480 LOWELL ST	155,800	38,200	194,000
FEINBERG, ARTHUR H	7 SMITHSHIRE ESTATES	105,900	102,900	208,800
FEINBERG, ILENE N	25 WILD ROSE DR	109,300	100,500	209,800
FEINBERG, MARJORIE F	18 DALE ST	104,600	55,500	160,100
FEINBERG, RICHARD M	5 QUAIL RUN	112,300	98,800	211,100
FEINGOLD, MARK J	12 CRESCENT DR	56,500		56,500
FEINMAN, ANDREW	22 RAILROAD ST	100,300		100,300
FEINMAN, DOROTHY J LE	15 LOCKE ST	80,300	118,300	198,600
FELAGO, RICHARD T	2 GREAT HERON PL	286,900	118,300	405,200
FELIEN, GREGORY I	19 AVERY LN	265,300	114,300	379,600
FELDMAN, RICHARD S	12 KNOLLCREST DR	243,000	126,400	369,400
FELTER, TIMOTHY I	82 CENTER ST	84,000	53,700	137,700
FENNELL, KIM M	3 COLONIAL DR	44,100		44,100
FENNELLY, JAMES F	3 LEWIS ST	67,100	51,700	118,800
FENNESSEY, GERALD E	8 TEMPLE PL	91,300		91,300
FENNESSY, ELLEN	87 WASHINGTON PARK DR	74,800		74,800
FENTON, FREDERICK M	14 MAPLE AV	105,100	67,000	172,100
FENTON, FREDERICK M	69 ROSS ST	137,700	104,400	242,100
FENTON, JOHN F JR	24 KARLTON CR	163,500	111,700	275,200
FENTON, ROSE A	67 SALEM ST	215,200	123,400	338,600
FEO, STEVEN	5 [illegible] HILL DR	106,000	84,900	190,900
FEOLA, FIORE	3 FAIRFAX DR	107,500	109,200	216,700
FERBER, PETER A	100 RED SPRING RD	104,700	58,100	162,800
FERGUSON, JOHN A	207 RIVER RD	156,300	102,400	258,700
FERGUSON, JOSEPH	14 RESERVATION RD	245,500	109,300	354,800
FERNANDES, ANTHONY D	4 PATERSON DR	138,500	119,300	257,800
FERRAGAMO, EDWARD	48 ANDOVER ST	62,800	88,400	151,200
FERRANTI, WILLIAM A	14 RATTLESNAKE HILL RD	153,100	107,200	260,300
FERRANTINO, MICHAEL J	14 OLD SCHOOL HOUSE RD	144,800	111,000	255,800
FERRARA, FRANCIS M	25 GRAY RD	116,300	106,700	223,000
FERRARO, EUGENE	46 BALLARDVALE RD	109,300	111,300	220,600
FERRELL, JANE M	35 JULIETTE ST	85,200	58,300	143,500
FERRIER, ROBERT I	143 ANDOVER ST	[illegible]	68,800	147,100
FERRIS, DANIEL F	24 CHANDLER RD	[illegible]	[illegible]	235,[illegible]
FERRIS, DAVID A	15 WOBURN ST	[illegible]	[illegible]	200,200
FERRIS, FRANCIS W JR	100 SALEM ST	89,[illegible]	84,000	173,300
FERRIS, WALLACE JR	77 PLEASANT ST	[illegible]	111,200	[illegible]
FERRIS, WILLIAM T	[illegible] WOBURN ST	[illegible]	[illegible]	188,[illegible]
FERRIS, WILLIAM H	5 RIVER PARK TR	[illegible]	[illegible]	140,[illegible]
FERRONETTI, THOMAS A	[illegible] HIGH PLAIN RD	[illegible]	[illegible]	[illegible]
FERRY, GEORGE A JR	[illegible]	[illegible]	[illegible]	244,[illegible]
FETANAT, GHOLAM	40 BANNISTER RD	[illegible]	58,400	[illegible]
FEUERSTANGER, ROBERT A	[illegible]	[illegible]	[illegible]	168,[illegible]
FEY, STEVEN	[illegible]	[illegible]	[illegible]	222,[illegible]
FIELD, BARBARA I	MALLARD [illegible]		[illegible]	[illegible]
FIELD, ROBERT H	[illegible]	[illegible]	[illegible]	253,400
FIELDSTONE MEADOW [illegible]	[illegible]	[illegible]	[illegible]	518,[illegible]
FIELDSTONE MEADOW [illegible]	[illegible]	[illegible]	[illegible]	[illegible]
FIELDSTONE MEADOW [illegible]	[illegible]	[illegible]	[illegible]	[illegible]
FIELDSTONE MEADOW [illegible]	[illegible]	[illegible]	[illegible]	[illegible]
FIELDSTONE MEADOW [illegible]	[illegible]	[illegible]	[illegible]	[illegible]
FIFTEEN CENTRAL [illegible]	[illegible] CENTRAL ST	[illegible]	[illegible]	[illegible]
FIFTY WHITTIER [illegible]	[illegible] WHITTIER ST	[illegible]	[illegible]	[illegible]
FIFTY ONE CHANDLER [illegible]	[illegible] CHANDLER RD	[illegible]	[illegible]	[illegible]
FIFTY THREE [illegible] REALTY T	[illegible]	[illegible]	[illegible]	[illegible]
FILBIN, JOHN A	[illegible]	[illegible]	[illegible]	[illegible]
FILBIN, JOHN A	[illegible]	[illegible]	[illegible]	[illegible]
FILLION, [illegible]	[illegible]	[illegible]	[illegible]	[illegible]
FINDLAY, JOHN A	[illegible]	[illegible]	[illegible]	[illegible]
FINE, MICHAEL A	[illegible]	[illegible]	[illegible]	[illegible]
FINE, MICHAEL A	[illegible]	[illegible]	[illegible]	[illegible]
FINE, PHILIP A	[illegible]	[illegible]	[illegible]	[illegible]
FINE, SHELDON A	[illegible]	[illegible]	[illegible]	[illegible]
FINEGOLD, MICHAEL	[illegible]	[illegible]	[illegible]	[illegible]
FINELLI, [illegible]	[illegible]	[illegible]	[illegible]	[illegible]
FINGER, [illegible]	[illegible]	[illegible]	[illegible]	[illegible]
FINGER, [illegible]	[illegible]	[illegible]	[illegible]	[illegible]
FINK, IRENE I	[illegible]	[illegible]		[illegible]
FINK, RICHARD	[illegible]	[illegible]	[illegible]	[illegible]
FINK, STEPHEN D	[illegible]	[illegible]	[illegible]	[illegible]
FINKELSTEIN FAMILY TR	[illegible]	[illegible]	[illegible]	[illegible]
FINLAYSON, MURIEL I	[illegible] NORTH MAIN ST	[illegible]	[illegible]	285,[illegible]
FINLAYSON, MURIEL L	[illegible]		[illegible]	[illegible]
FINLAYSON, MURIEL L	[illegible]	[illegible]	[illegible]	441,[illegible]
FINLAYSON, ROBERT A	[illegible] NORTH MAIN ST	[illegible]	[illegible]	495,[illegible]
FINLAYSON, ROBERT A	[illegible] PARK ST	[illegible]	[illegible]	[illegible]
FINLEY, CARL J	[illegible] WOBURN ST	[illegible]	[illegible]	[illegible]
FINLEY, CARL J JR	[illegible] WOBURN ST	[illegible]	[illegible]	168,[illegible]
FINN, JAMES T	[illegible]	[illegible]	[illegible]	[illegible]
FINN, JOHN J	[illegible]	[illegible]	[illegible]	221,[illegible]
FINN, JOSEPH A	[illegible] ARGILLA RD	[illegible]	[illegible]	[illegible]
FINN, MARY ARLENE	[illegible]	[illegible]	[illegible]	[illegible]
FINN, SUSAN J	[illegible] DOWNING ST	[illegible]	[illegible]	[illegible]
FINNAGAN, RICHARD	[illegible]	[illegible]	[illegible]	[illegible]
FINNEGAN, PAUL I	48 WILD ROSE DR	[illegible]	[illegible]	[illegible]
FINNERAN, THOMAS J	[illegible] SOUTH MAIN ST	[illegible]	[illegible]	351,[illegible]
FINNERAN, WILLIAM A JR	[illegible] STRAWBERRY HILL RD	108,[illegible]	[illegible]	218,[illegible]
FINNERTY, ELEANOR V	10 FERNDALE AV	[illegible]	57,300	125,500
FINNERTY, PAMELA F	174 NORTH MAIN ST	111,[illegible]	54,700	166,400
FIONTE IRREVOCABLE TRUST	18 [illegible] RD	103,[illegible]	[illegible]	186,500
FIONTE, EUGENE V	127 SALEM ST	75,400	64,600	140,[illegible]
FIONTE, RONALD E	1 CASTLE HEIGHTS RD	101,[illegible]	59,400	[illegible]
FIORENTINO, JOSEPH P	24 HIDDEN WY	104,500	118,000	222,500
FIORENZA, JAMES A	277 LOWELL ST	152,500	75,100	227,600
FIRICANO, FRANK S	1 GREENWOOD RD	109,600	87,100	196,700
FIRST BAPTIST CHURCH OF	104 BAILEY RD	89,[illegible]	105,700	195,[illegible]
FIRST ESSEX SAVINGS BANK	19 DALE ST	58,900	25,000	83,900
FIRST NATL BANK OF BOSTON	363 RIVER RD		94,300	94,300
FISCH, MARTIN R	7 GARFIELD LANE WEST	162,100	100,100	262,200
FISCHER, ANDREW A	94 NORTH ST	68,400	61,100	130,500
FISH, EUGENIA I	HIGH VALE LN		53,600	53,600
FISH, MURRAY P	3 WABANAKI WY	186,900	122,800	309,700
FISHER, HARRY I	28 CENTER ST	78,500	54,000	132,500
FISK, JAMES A	362 HIGH PLAIN RD	155,100	112,500	267,600
FISK, ROBERT J	18 BELLEVUE RD	87,800	104,800	192,600
FISKE REALTY INC	336 BALLARDVALE ST	142,100	112,000	254,100
FISKE, PHILIP H	7 WORTHEN PL	261,300	153,400	414,700
FISKE, ROBERT J	4 LONGWOOD DR	82,300		82,300
FITCHETT, JAMES C	14 SPENCER CT	282,200	130,400	412,600
FITTS, CORNELIA H	23 PORTER RD	67,600	99,600	167,200
FITZGERALD, CARL R	69 LOVEJOY RD	120,900	97,900	218,800
FITZGERALD, CHARLES F	322 RIVER RD	78,600	100,800	179,400
FITZGERALD, EDWARD	11 MESSINIA DR	156,400	100,800	257,200
FITZGERALD, ELIZABETH A	95 CENTRAL ST	79,600	92,900	172,500
FITZGERALD, MARILYN M	25 WASHINGTON AV	88,300	81,900	170,200
FITZGERALD, MARK	13 SAMOS LN	93,900	83,600	177,500
FITZGERALD, MICHAEL A	8 WORTHEN PL	241,800	145,300	387,100
FITZGERALD, RICHARD L	349 SALEM ST	135,500	77,700	213,200
FITZGERALD, THOMAS J	3 PAULINE DR	156,200	93,100	249,300
FITZGERALD, WARREN F	12 WILLARD CR	117,900	71,800	189,700
FITZMORRIS, THOMAS K	3 STIRLING ST	114,000	66,400	180,400
FITZPATRICK, ALAN J	11 SMITHSHIRE ESTATES	133,300	103,100	236,400
FITZPATRICK, ELIZABETH	129 LOVEJOY RD	91,700	90,400	182,100
FITZPATRICK, JOHN D	127 HOLT RD	237,100	121,000	358,100
FITZPATRICK, JOHN D	119 HOLT RD	22,600	107,800	130,400
FITZPATRICK, JOHN P	24 BELLEVUE RD	107,900	104,600	212,500
FITZPATRICK, JOSEPH F	24 COUNTY RD	84,000	90,400	174,400
FITZPATRICK, ROBERT F	3 BARBARA LN	206,200	125,100	331,300
FITZPATRICK, WILLIAM J	3 ODYSSEY WY	157,300	101,500	258,800
FIVE CYR CIRLCE RLTY TR	5 CYR CR	120,200	105,200	225,400
FIVE VIRGINA ROAD RLTY TR	5 VIRGINIA RD	103,700	69,900	173,600
FLAHERTY ROBERT JJR	3 SNOWBERRY RD	114,000	99,300	213,300
FLAHERTY, JUDITH A	170 CARDIGAN RD	94,900	78,600	173,500
FLAHERTY, ROBERT J III	HAGGETTS POND RD		105,400	105,400
FLAIG, LLEWELLYN S	9 CARTER LN	403,600	168,200	571,800
FLANAGAN, G DAVID	12 WEST KNOLL RD	135,200	120,800	256,000
FLANAGAN, G DAVID JR	10 BLUEBERRY HILL RD	254,500	130,900	385,400
FLANAGAN, JOHN F	191 SHAWSHEEN RD	78,400	88,900	167,300
FLANAGAN, PATRICIA D	99 BALLARDVALE RD	125,200	96,800	222,000
FLANAGAN, THOMAS J	8 GREYBIRCH RD	164,000	111,200	275,200
FLANIGAN, FRANCIS J JR	38 LUCERNE DR	85,300	63,700	149,000
FLANNERY, BRIAN P	6 MERCURY CR	123,000	98,900	221,900
FLANNERY, ROBERT A	8 BEACON ST	111,600	78,200	189,800
FLASHENBERG, STEPHAN C	24 LAUNCHING RD	125,600	98,100	223,700
FLATHER, FREDERICK III	57 BALLARDVALE RD	166,900	113,600	280,500
FLATHER, FREDERICK III	320 HIGH PLAIN RD		27,900	27,900
FLATHER, FREDERICK III	324 HIGH PLAIN RD		27,900	27,900
FLEET [illegible] OF MASS, NATL ASSOC	84 MAIN ST	473,500	305,300	778,800
FLEET, JANET E	3 LONGWOOD DR	82,200		82,200
FLEET, STEPHEN M	113 WILD ROSE DR	94,000	108,100	202,100
FLEISCHER, EDWIN J	7 YALE RD	70,900	82,100	153,000
FLEMING, CHARLES E	25 BARTLET ST	108,200	68,300	176,500
FLEMING, ERNEST E	168 LOWELL ST	64,500	60,500	125,000
FLEMING, GERALD J	22 KORINTHIAN WY	117,600	106,800	224,400
FLEMING, VIRGINIA M	42 JUNIPER RD	100,000	92,600	192,600
FLEMMING, JOHN B	5 FARMLAND CR	190,100	120,000	310,100
FLETCHER, JEAN F	5 BRIERWOOD CR	126,900	109,000	235,900
FLINT, MARK D	96 DASCOMB RD	68,800	71,700	140,500
FLINTLOCK INC	267 BEACON ST	58,100	76,200	134,300
FLOESSER, HELMUT	7 SHERIDAN RD	131,800	106,900	238,700
FLOOD, JAMES F	6 WAVERLY DR	158,100	100,700	258,800
FLOOD, JOHN W	354 NORTH MAIN ST	57,500		57,500
FLOREEN, DAVID B	12 SMITHSHIRE ESTATES	100,700	105,800	206,500
FLORENCE, GERLINDE A	9 ORCHARD CG	263,100	112,600	375,700
FLOWERS, MILDRED	4 WILD ROSE DR	82,200	97,000	179,200
FLUET, ERNEST G	176 BEACON ST	67,700	73,000	140,700
FLYE, JOHN A	21 BIRCH RD	111,100	108,800	219,900
FLYNN, ARTHUR T	18 CLARK RD	67,600	84,600	152,200
FLYNN, JAMES A	17 ENMORE ST	84,200	65,900	150,100
FLYNN, JOHN B	3 TAMYS LN	131,600	107,500	239,100
FLYNN, JOHN W	18 ROSE GLEN DR	159,700	108,700	268,400
FLYNN, RALPH	WOBURN ST		8,200	8,200
FLYNN, RALPH M	121 BALLARDVALE RD	83,000	82,100	165,100
FLYNN, RALPH M	30 FOSTERS POND RD	13,000	55,600	68,600
FLYNN, RALPH M SR	31 FOSTERS POND RD		68,400	68,400
FLYNN, RALPH M SR	10 POMEROY RD		65,900	65,900
FLYNN, RALPH M SR	31 FOSTERS POND RD	34,900	56,500	91,400
FLYNN, RAYMOND H II	5 WILLIAM ST	157,800	91,400	249,200
FODOR, REGINA	250 NORTH MAIN ST	85,700		85,700
FODOR, REGINA C	9 TEMPLE PL	89,000		89,000
FOGDEN, GERARD L	19 GLENWOOD RD EX	69,100	61,400	130,500
FOGG, DONALD W	50 SUMMER ST	130,100	78,300	208,400
FOLAN, DANIEL W	9 AMHERST RD	92,200	88,600	180,800
FOLCH, DAMIAN	90 BELLEVUE RD	200,700	118,500	319,200
FOLEY, DAVID J	12 SHIRLEY RD	71,400	71,000	142,400
FOLEY, EDMUND M JR	78 TEWKSBURY ST	129,300	70,800	200,100
FOLEY, EDWARD A	7 TILTON LN	113,600	100,400	214,000
FOLEY, FRANCIS X	5 RIDGE HILL WY	131,000	100,800	231,800
FOLEY, JAMES W	40 JUNIPER RD	114,200	103,600	217,800
FOLEY, RICHARD	4 ARROWOOD LN	104,700	107,700	212,400
FOLEY, RICHARD J	4 MILLSTONE CR	144,400	108,300	252,700
FOLEY, VINCENT P JR	13 BRIDLE PATH RD	155,700	113,400	269,100
FOLEY, WALTER R	25 BRADLEY RD	134,100	96,500	230,600
FOLLETT, ROBERT L	3 COPLEY DR	150,200	100,800	251,000
FOLLEY, HERBERT R	75 ESSEX ST	77,900	51,500	129,400
FOLTZ, JAMES M	17 COUNTRYSIDE WY	143,700	119,900	263,600
FONER, DAVID N	22 WILD ROSE DR	94,000	105,400	199,400
FONTANELLA, JOHN J	31 BANNISTER RD	116,200	106,700	222,900
FOOTE, CLIFFORD S	117 BALLARDVALE RD	81,400	83,900	165,300
FORBES, RUSSELL	4 GRANLI DR	175,700	126,600	302,300
FORD, JOSEPH E	14 LONGWOOD DR	56,800		56,800
FORD, PAMELA	16 HEARTHSTONE PL	355,900	141,500	497,400
FOREST ENTERPRISES, INC	18 OAK ST		3,800	3,800
FORESTA, MICHAEL G	17 OAK ST	116,800	70,200	187,000
FORGIONE, CLAUDIA M	25 LINCOLN CIRCLE EAST	120,300	96,300	216,600
FORLIZZI, FRANK JR	8 COMANCHE PL	243,300	120,200	363,500
FORMAN, DENNIS	38 FLORENCE ST	88,000	59,500	147,500
FORSBERG, NORMAN A	26 LOVEJOY RD	125,800	101,600	227,400
FORSYTHE REALTY TRUST	33 CHESTER ST	80,600	91,300	171,900
FORSYTHE, GLE[redacted]	19 BOSTON RD	28,300	49,800	78,100
FORSYTHE, GLENN	21R BOSTON RD		7,300	7,300
FORTIER, PAUL F	15 WOODCLIFF RD	75,900	59,900	135,800
FORTIN, ARMAND L	9 ALGONQUIN AV	187,500	122,700	310,200
FORTUNA, BLANCHE L	26 RIVER RD	77,600	58,400	136,000
FORTUNA, EDWARD L	205 GREENWOOD RD	93,400	73,800	167,200
FORTUNE, ALLYSON R	102 OSGOOD ST	89,600	120,000	209,600
FORTUNE, DAVID A	30 JUNIPER RD	116,700	85,800	202,500
FORTY FOUR LOWELL JCT RLTY TT	LOWELL JUNCTION RD		4,600	4,600
FORTY FOUR LOWELL JCT RLTY TT	44 LOWELL JUNCTION RD	1,012,000	765,500	1,777,500
FORTY NINE OVERLOOK DR RLTY TR	19 PAULORNETTE CR	201,600	100,800	302,400
FOSSE, ARTHUR E	16 STAFFORD LN	207,600	140,800	348,400
FOSSE, ARTHUR E JR	3 IRON GATE DR	120,700	99,500	220,200
FOSSELLA INNOCENZO S	15 MARIE DR	151,100	104,700	255,800
FOSTER S POND IMP ASSN INC	11 WILLARD CR		8,000	8,000
FOSTER, WILLIAM P	97 CENTRAL ST	183,700	135,800	319,500
FOSTER, WILLIAM P III	37 CENTER ST	64,700	54,300	119,000
FOSTERS POND CORP	FOSTERS POND RD		2,200	2,200
FOSTERS POND CORP	FOSTERS POND RD		2,300	2,300
FOSTERS POND REALTY TRUST	30 WILLARD CR		560	560
FOSTERS POND REALTY TRUST	WILLARD CR		2,795	2,795
FOSTERS POND REALTY TRUST	FOSTERS POND RD		5,360	5,360
FOUR CHIPPY LN RLTY TR	4 CHIPPY LN	269,000	114,600	383,600
FOUR PUNCHARD AVE RLTY TR	4 PUNCHARD AV	226,300	103,300	329,600
FOURNIER, CHRISTOPHER J	7 WAVERLY DR	151,200	96,100	247,300
FOURNIER, JEAN R	34 BEACON ST	95,700	80,500	176,200
FOURNIER, ROBERT A	10 STARWOOD CG	197,900	105,100	303,000
FOURTEEN BLANCHARD RT	14 BLANCHARD ST	103,300	87,100	190,400
FOURTEEN CRESTWD CIR NOMINEE	12 CRESTWOOD DR	137,500	93,800	231,300
FOURTEEN HIGH ST TRUST (THE)	14 HIGH VALE LN	136,100	91,000	227,100
FOWLER, JOHN E	6 CHAPMAN AV	102,600	57,800	160,400
FOWLER, NICHOLAS P	18 GREYBIRCH RD	185,400	111,200	296,600
FOWLER, SANDRA B	8 TOPPING RD	71,200	57,600	128,800
FOX, DAVID S	5 LANCASTER PL	115,400	100,400	215,800
FOX, HAROLD N	259 CHANDLER RD	183,200	106,600	289,800
FOX, JAMES E	50 WALNUT AV	169,000	107,200	276,200
FOX, JEFFREY R	14 BLACKBERRY LN	148,900	105,800	254,700
FOX, KAREN A	26 GRANLI DR	246,700	122,700	369,400
FOX, RICHARD D	99 WOBURN ST	161,700	86,800	248,500
FOX, ROBERT L	15 DASCOMB RD	156,500	70,400	226,900
FOX, RODERICK [illegible]	11 AZALEA DR	121,800	98,800	220,600
FRACKIEWICZ, BOGUSLAW J	6 IVANHOE LN	120,700	88,600	209,300
FRADETTE, ROBERT W	27 OSGOOD ST	86,200	85,500	171,700
FRAGALA, JAMES J	8 ALDERBROOK RD	84,900	88,600	173,500
FRAIZE, EDWARD A	137 HIGH PLAIN RD	67,300	68,500	135,800
FRANCHOT, CHARLES J	40 SHERIDAN RD	118,800	106,800	225,600
FRANCIS, CLAIRE	24 BOSTON RD	66,500	57,400	123,900
FRANCIS, GEORGE W	12 ALDEN RD	119,600	96,600	216,200
FRANCO, MARY [illegible]	6 DANFORTH CR	142,100	104,000	246,100
FRANK, FRANCIS A	9 STRATFORD RD	77,800	74,100	151,900
FRANK, MARILYN	27 WABANAKI WY	251,100	112,900	364,000
FRANKEL REALTY TRUST I	247 NORTH MAIN ST	109,300		109,300
FRANKENBERGER, LOIS E	33 ALDEN RD	96,200	104,500	200,700
FRANZ, JOHN C	18 EXETER WY	110,800	106,600	217,400
FRANZ, JOHN T	7 SANDALWOOD LN	134,000	113,000	247,000
FRANZESE, ARMAND J	48 DASCOMB RD	111,800	76,800	188,600
FRASER, DONALD C	10 BURNHAM RD	64,200	65,500	129,700
FRASER, [redacted]ET S	9 CRESCENT DR	53,900		53,900
FRASER, IAN H	82 HAVERHILL ST	102,800	61,300	164,100
[redacted]ASER, JAMES H	63 WHITTIER ST	98,700	98,800	197,500
FRASER, JOHN C	22 RAILROAD ST	123,700		123,700
FRASER, ROBERT J	29 BOUTWELL RD	68,900	117,100	186,000
FRASER, THOMAS	325 SOUTH MAIN ST	179,800	76,300	256,100
FRAZIER, WILLIAM S	4 PARTHENON CR	158,700	115,100	273,800
FRAZZETTE, VITO F	95 GREENWOOD RD	120,400	93,500	213,900
FREDA, JENNY E	56 CARMEL RD	107,800	85,800	193,600
FREDETTE, BAR[redacted]	11 CRESCENT DR	56,500		56,500
FREDRICKSON, ROBERT A	16 ARUNDEL ST	104,600	89,000	193,600
FREEDMAN, ALAN M	6 PENACOOK PL	222,900	140,900	363,800
FREEDMAN, HERMAN	4 SUNCREST RD	96,900	73,200	170,100
FREEMAN, HAROLD A	48 COUNTY RD	48,400	83,600	132,000
FREEMAN, RICHARD J	9 ASHFORD LN	303,200	135,300	438,500
FREEMAN, WALTER K JR	61 HAROLD PARKER RD	99,800	111,300	211,100
FREIJE, CLIPP[redacted]	2 AMHERST RD	79,300	81,700	161,000
FRENCH REALTY TRUST (THE)	111 HIGHLAND RD	208,000	121,300	329,300
FRENCH, ALAN F	17 MORELAND AV	116,600	103,400	220,000
FRENCH, ALDEN III	9 HIDDEN RD	93,100	97,600	190,700
FRENCH, BARBARA	22 RAILROAD ST	95,900		95,900
FRENCH, ROBERT H JR JT	5 REGIS RD	115,700	113,900	229,600
FREUND, KARL [illegible]	16 ACORN DR	393,200	173,300	566,500
FRIEDENSON, ROBERT A	109 BELLEVUE RD	119,700	109,100	228,800
FRIEDLAND, GLORIA S	17 KARLTON CR	148,900	101,800	250,700
FRIEDMAN, ARTHUR L	5 STONEYBROOK CR	257,700	115,500	373,200
FRIEDMAN, GARY A	23 STINSON RD	56,200	110,000	166,200
FRIEL, [redacted] F JR	2 NICOLL DR	185,000	114,900	299,900
FRIESE, VERNA [illegible]	40 LOWELL ST	88,600	54,500	143,100
FRIO, JOSEPH M JR	97 CHESTNUT ST	89,400	94,700	184,100
FRISH, MICHAEL B	4 ARGYLE ST	101,300	91,500	192,800
FRISHMAN, KAY B	179 SHAWSHEEN RD	96,000	98,600	194,600
FRISHMAN, MICHAEL	230 ANDOVER ST	84,600	78,700	163,300
FRITCHIE, RANDALL S	21 BAILEY RD	139,800	112,100	251,900
FRITZ, ANTON [illegible]	186 HAGGETTS POND RD	134,300	99,400	233,700
FROBURG, FRANK W	24 MARLAND ST	76,900	54,300	131,200
FROBURG, FRANK W JR	92 TEWKSBURY ST	132,600	99,600	232,200
FROBURG, PHILLIP E	4 PINE CONE LN	100,500	96,100	196,600
FROBURG, PHILLIP E	2 PINE CONE LN		53,400	53,400
FROBURG, PHILLIP E	3 PINE CONE LN		19,600	19,600
FROBURG, PHILLIP E	1 PINE CONE LN		48,000	48,000
FROBURG, THOMAS A	22 MARLAND ST	77,600	57,400	135,000
FROCIONE REALTY TRUST	6 SHADOW LN	302,000	154,100	456,100
FROMME, JOSEPH L	11 CRESTWOOD DR	125,700	101,200	226,900
FROMME, JOSEPH L	50 COLONIAL DR	47,400		47,400
FRONTAGE ROAD RLTY TRUST	23 FRONTAGE RD	2,664,600	554,200	3,218,800
FROST COMPANY INC	224 ANDOVER ST	921,400	131,000	1,052,400
FROST, PAM RLTY TRUST	210 CHANDLER RD	126,900	104,900	231,800
FROST, NORMAN C	31 LOWELL ST	186,200	71,200	257,400
FROTHINGHAM, DAVID A	88 WILDWOOD RD	157,400	120,500	277,900
FUCHS, JOHN F	34 CLARK RD	120,800	81,300	202,100
FUHR, RALPH D J III	8 PENNI LN	150,200	111,400	261,600
FULGINITI, GEORGE J	11 CAMERON RD	149,300	110,900	260,200
FULGONI, MARGARET	10 CRESCENT DR	56,400		56,400
FULLER, KEVIN D	14 LONGWOOD DR	56,800		56,800
FULLER, ROBERT N JR	10 WOLCOTT AV	112,800	94,500	207,300
FULLER, THOMAS C	98 CHEEVER CR	81,400	91,400	172,800
FULLILOVE, IRENE M	3 COLONIAL DR	33,600		33,600
FULMAN, AUTHUR S	12 LONGWOOD DR	53,000		53,000
FULTON-WACOME REALTY TRUS	53 POOR ST	83,200	67,900	151,100
FULTON-WACOME REALTY TRUS T	28 CLARK RD		88,500	88,500
FUREY, DENNIS C	24 CUBA ST	125,500	68,200	193,700
FUREY, MAURA K	60R MORTON ST	59,800		59,800
FURLONG, MICHAEL G	55 HIGH ST	70,600		70,600

FURNARI, FRED J	8 CYPRESS LN		111,700	111,700
FURNARI, FRED J	9 CYPRESS LN		111,400	111,400
FURNARI, FRED J	5 CYPRESS LN	102,900	111,400	214,300
FURNESS, RICHARD P	48 BROOKFIELD RD	71,900	60,800	132,700
FUSCO, LIBBY A	3 WORTHEN PL	283,400	141,500	424,900
FUSCO, LUIGI	126 OSGOOD ST	98,100	111,100	209,200
FUSTOLO, JOSEPH	140 LOVEJOY RD	74,200	85,100	159,300

~ G ~

Owner Listing	Location Listing	Building Value	Land Value	Total Value
G & B REALTY TRUST	LOWELL ST		4,500	4,500
G & B REALTY TRUST	LOWELL ST		2,200	2,200
G & T REALTY TRUST	BLANCHARD ST	65,800	48,000	113,800
G C A CORPORATION	SHATTUCK RD		12,200	12,200
G C A CORPORATION	205 CHANDLER RD	81,700	110,000	191,700
G C A CORPORATION	SHATTUCK RD		260,700	260,700
G C A CORPORATION	SHATTUCK RD		26,000	26,000
G C A CORPORATION	213 CHANDLER RD		145,700	145,700
G C A CORPORATION	CHANDLER RD		82,300	82,300
G C A CORPORATION	SHATTUCK RD		8,200	8,200
G J G D FAMILY TR	1 MICHAEL WY	154,100		154,100
GAA, MICHAEL P	18 BEECH CR	70,500	83,000	153,500
GABLE, C ALLEN	27 WILDWOOD RD	111,800	111,200	223,000
GABLE, ROBERT L	35 SUNSET ROCK RD	133,900	108,800	242,700
GABRIEL, VIOLET L	13 COPLEY DR	168,200	100,800	269,000
GABRIEL, WILLIAM A	23 LOVEJOY RD	110,900	91,500	202,400
GACEK, ANNA	497 SOUTH MAIN ST	81,100	77,300	158,400
GACK, HELENE R	5 LIVINGSTON CR	137,300	108,900	246,200
GADZIALA, STEPHEN M	31 BALLARDVALE RD	107,500	126,600	234,100
GAFFNEY, KEVIN J	55 JUNIPER RD	119,700	98,800	218,500
GAFFNEY, WARREN	92 ARGILLA RD	88,900	109,300	198,200
GAFFNY, MICHAEL D	18 DUFTON RD	72,400	56,800	129,200
GAGLIARDI, PETER F	27 WEBSTER ST	78,300	59,700	138,000
GAGNE, GREGORY C	69 GOULD RD	110,900	107,200	218,100
GAGNE, MARK D	1 SHEFFIELD CR	120,600	103,500	224,100
GAGNON, DANIEL P	58 BROOKFIELD RD	91,300	59,900	151,200
GAGNON, RICHARD G JR	6 WHITTIER CT	73,900	63,900	137,800
GAHAN, CARL M JR	106 CHESTNUT ST	71,600	94,800	166,400
GAHAN, JOHN G	1 COLONIAL DR	44,100		44,100
GAINES, PAUL F	4 STARWOOD CG	166,900	101,700	268,600
GAJ, EDWARD JR	20 SUGARBUSH LN	197,700	121,900	319,600
GALABURDA, ALBERT M	7 BLUEBERRY HILL RD	261,700	119,800	381,500
GALABURDA, SLOIMA	8 WILD ROSE DR	90,500	101,300	191,800
GALATIS, MICHAEL C	4 STRATFORD RD	99,900	77,800	177,700
GALDOS, JORGE I	18 UPLAND RD	73,000	70,100	143,100
GALE, BRADLEY S	417 SOUTH MAIN ST	58,500	62,000	120,500
GALE, KAREN L	198 LOWELL ST	73,900	58,800	132,700
GALINSKI, FREDERICK W	8 KATHLEEN DR		6,700	6,700
GALL, CARL T	4 STRAWBERRY HILL RD	82,600	109,000	191,600
GALLAGHER, AGNES	49 ESSEX ST	67,200	18,500	85,700
GALLAGHER, THOMAS	3 GREYBIRCH RD	134,300	111,400	245,700
GALLAGHER, THOMAS F	17 APPLETREE LN	89,200	109,900	199,100
GALLANT REALTY TRUST	8 UPLAND RD	80,400	67,000	147,400
GALLANT, CHARLES J	177 HIGH PLAIN RD	86,300	84,100	170,400
GALLANT, ROLAND J	15 VINE ST	61,100	91,700	152,800
GALLANT, STEVEN R	21 WOLCOTT AV	115,900	91,100	207,000
GALLANT, WILLIAM J	21 LINCOLN CR	128,400	95,000	223,400
GALLEY, HOWARD E	10 YALE RD	66,200	82,100	148,300
GALLUZO, JOSEPH	12 LONGWOOD DR	56,800		56,800
GALLUZZO, JOSEPH	1 BELLE-ISLE WY	152,100	111,100	263,200
GALVIN, JAMES E	22 FOSTERS POND RD	119,400	58,200	177,600
GALVIN, JULIA M	22 YORK ST	81,100	65,000	146,100
GALVIN, NORBERT R	190 HAGGETTS POND RD	121,500	99,400	220,900
GALVIN, PETER D JR	17 TIFFANY LN	132,700	106,900	239,600
GAMES, DONNA	14 GAVIN CR	164,300	106,500	270,800
GAMMON, DONALD L	115 ABBOT ST	126,100	108,600	234,700
GANDHI, KAUSHIK R	7 ACROPOLIS CR	172,900	115,000	287,900
GANEK, MARC E	7 ZAMBON TR	260,900	127,900	388,800
GANEM, EMIL J	6 WEST KNOLL RD		120,200	120,200
GANEM, EMIL J	8 WEST KNOLL RD		119,900	119,900
GANEM, JOSEPH J	247 NORTH MAIN ST	109,300		109,300
GANEM, SUZANNE T	18 ROLLING RIDGE RD	143,400	108,900	252,300
GANG, RICHARD E JR	20 WASHINGTON AV	95,700	84,100	179,800
GANGI, DOMENIC A	64 CARMEL RD	102,100	76,500	178,600
GANLEY, ROBERT V JR	42 WASHINGTON AV	74,700	78,900	153,600
GANNON, RICHARD B	6 VIRGINIA RD	86,500	68,200	154,700
GAR-BAR REALTY TRUST	5 GRANLI DR	215,200	126,700	341,900
GARABEDIAN RT	204 CHANDLER RD	89,000	104,600	193,600
GARABEDIAN, ARMAND H	15 BLANCHARD ST	106,900	101,400	208,300
GARABEDIAN, CHARLES	10 WINDEMERE DR	172,600	114,600	[illegible]
GARABEDIAN, CHARLES JR TR	214 CHANDLER RD	126,400	105,000	231,400
GARABEDIAN, JOHN	525 LOWELL ST	90,100	69,800	159,900
GARABEDIAN, JOHN C	4 CLOVERFIELD DR	96,300	105,500	201,800
GARABEDIAN, JOHN C	10 CLOVERFIELD DR	134,800	112,300	[illegible]
GARABEDIAN, JOHN C	4 POSSUM HOLLOW RD		111,700	[illegible]
GARABEDIAN, JOHN C	1 POSSUM HOLLOW RD		[illegible]	[illegible]
GARABEDIAN, KIMBERLY ANN	2 POSSUM HOLLOW RD		111,200	[illegible]
GARABEDIAN, SOUREN M	22 RAILROAD ST	120,700		[illegible]
GARAVANO, PAMELA J	7 AYER ST	92,600	[illegible]	[illegible]
GARCIA, ANGEL M	41 CHEEVER CR	160,200	108,000	[illegible]
GARCIA, ANGEL M	14 WILLARD CR	131,800	[illegible]	[illegible]
GARCIA, CARL A	17 SUGARBUSH LN	181,800	[illegible]	[illegible]
GARCIA, CAROL A	12 FORBES LN	153,300	106,200	[illegible]
GARDEN REALTY TRUST	9 LONGWOOD DR	56,800		56,800
GARDENER, DONALD R	249 SOUTH MAIN ST	95,300	[illegible]	[illegible]
GARDIEPY, MARY ELLEN	16 BALMORAL ST	52,500		52,500
GARDNER, BLANCHE [illegible]	83 CHEEVER CR	85,500	34,400	[illegible]
GARDNER, CHARLES F	2 MAYFLOWER RD	106,600	103,400	[illegible]
GARDNER, GEORGE I	85 TEWKSBURY ST	165,400	[illegible]	[illegible]
GARDNER, HOWARD M	5 ALDEN RD	200,600	[illegible]	[illegible]
GARDNER, JOHN	50 BROWN ST	164,300	139,300	[illegible]
GARDNER, JOHN N	11 BROWN ST	136,400	[illegible]	[illegible]
GARDNER, MILDRED A	50 WASHINGTON PARK DR	63,100		[illegible]
GARDNER, ROBERT	8 TANGLEWOOD WAY NORTH	100,100	89,500	[illegible]
GARGALOWITZ, PAUL A	5 COLONIAL DR	44,100		[illegible]
GARGALOWITZ, RONALD A	6 DELPHI CR	127,100	[illegible]	[illegible]
GARICK, RICHARD K	23 RUTGERS RD	116,300	[illegible]	[illegible]
GARNER, STEPHEN H	16 BALMORAL ST	49,800		[illegible]
GARRETSON, ROBERT M	[illegible] POLL HILL DR	102,000	[illegible]	[illegible]
GARRETT, LYNN A	[illegible] BALMORAL ST	49,400		[illegible]
GARRITY, HUBERT M	[illegible]	[illegible]	[illegible]	[illegible]
GARRITY, SHARYN M	[illegible] JUNIPER RD	[illegible]	[illegible]	[illegible]
GARRITY, STEPHEN P	[illegible] ANDOVER ST	[illegible]	[illegible]	[illegible]
GARSIDE, THOMAS L	[illegible] LOWELL ST	[illegible]	[illegible]	[illegible]
GARTMAN, PETER I	[illegible] LN	[illegible]	[illegible]	[illegible]
GARVEY, RICHARD J	[illegible] FOX HILL RD	[illegible]	[illegible]	[illegible]
GARVIN, JILL J	[illegible] FORBES LN	[illegible]	[illegible]	[illegible]
GARVIN, WILLIAM F	40 ARGILLA RD	[illegible]	[illegible]	[illegible]
GASOLINE MERCHANTS INC	[illegible] SALEM ST	109,400	[illegible]	[illegible]
GAST, STEVEN D	31 STONEYBROOK CR	274,300	[illegible]	[illegible]
GATES, MARY F	6 FLORENCE ST	[illegible]	[illegible]	[illegible]
GATES, STEPHEN R	44 CUTLER RD	141,300	103,400	[illegible]
GATTI, PETER A	15 SEVILLA RD	132,000	[illegible]	[illegible]
GAUDET, ERNEST	96 NORTH ST	74,100	79,100	[illegible]
GAUDET, JOHN C JR	77 ESSEX ST	4,500	46,900	51,400
GAUDET, RAYMOND J	44 JULIETTE ST	57,400	61,600	119,000
GAUDET, ROBERT L	7 JULIETTE ST	78,100	61,800	139,900
GAUDETTE, HENRY	17 JULIETTE ST	63,500	56,500	120,000
GAUDETTE, JOSEPH F	184 ELM ST	74,000	60,200	134,200
GAULIN, PETER R	12 LUCERNE DR	89,100	63,400	152,500
GAUNT, CHARLES S	2 BEECH CR	85,700	75,200	160,900
GAUNT, JOHN E	84 SUMMER ST	83,600	78,700	162,300
GAUTHIER, ARTHUR W TT	14 BRUNDRETT AV		104,600	104,600
GAUTHIER, CLAIRE E	18 STRAWBERRY HILL RD	103,600	111,200	214,800
GAUTHIER, RICHARD L	14 BRISTOL LN	140,600	100,900	241,500
GAUTHIER, RICHARD L	2 COPLEY DR	141,600	111,200	252,800
GAUTHIER, THOMAS W	365 HIGH PLAIN RD	107,300	112,200	219,500
GAUTHIER, WARREN T	49 CHANDLER CR	69,000	99,600	168,600
GAUVIN, WILLIAM A	9 LONGWOOD DR	49,300		49,300
GAWLIK, RICHARD S	4 EXETER WY	124,100	112,300	236,400
GAYL, KIRILL	2 APOLLO CR	103,000	96,800	199,800
GBUR, JONATHAN	76 SALEM ST	210,200	142,200	352,400
GCI LOWELL INC	149R HAGGETTS POND RD	104,000	130,500	234,500
GEAGHAN, BERNARD O	1 GLENWOOD RD	127,300	107,100	234,400
GEARY REALTY TRUST	39 MARY LOU LN	85,200	86,200	171,400
GEARY, JOSEPH F	76 MORTON ST	123,200	75,100	198,300
GEARY, WILLIAM C III	6 STARWOOD CG	174,300	104,100	278,400
GEDALY, JERRELL M	171 SUMMER ST	76,100	83,100	159,200
GEDIMAN, BARRY	32 ALGONQUIN AV	183,600	118,800	302,400
GEFFKEN, KARL B	4 BITTERSWEET LN	181,500	108,800	290,300
GEHR, GERALD	70 SUMMER ST	90,800	78,700	169,500
GEIS, MICHAEL P	5 BRISTOL LN	152,500	100,800	253,300
GELARDI, ARTHUR V	33 NORTH ST	84,800	62,200	147,000
GEMMELL, ANNE R	290 SALEM ST	122,300	78,100	200,400
GEMMELL, JAMES	4 TAMYS [redacted]	135,900	108,500	244,400
GENDLER, EVERETT E	227R HAGGETTS POND RD		4,000	4,000
GENDLER, EVERETT E	227 HAGGETTS POND RD	97,500	111,900	209,400
GENDLERMAN, ISAAC	8 LONGWOOD DR	82,200		82,200
GENETICS INSTITUTE INC	9 BIOTECHNOLOGY DR		37,800	37,800
GENETICS INSTITUTE INC	1 BURTT RD	18,389,900	2,743,700	21,133,600
GENIER, ROBERT A	19 KATHLEEN DR	109,000	108,600	217,600
GENNARO, THOMAS F	6 NOB HILL CR	111,900	89,600	201,500
GENT, EDWARD W	12 VINE ST	105,500	90,700	196,200
GENTILCORE, JAMES F	10 FOSSEN WY	234,600	113,800	348,400
GENTILE, ANTHONY F JR	7 SPARTA WY	157,600	102,800	260,400
GENTILE, JOSEPH S	15 KEYSTONE WY	208,800	118,700	327,500
GENTILE, RALPH B	108 PINE ST	101,900	79,300	181,200
GENTILE, SUSAN L	6 PAULORNETTE CR	108,900	100,600	209,500
GENTZ, MICHAEL G	13 LUCERNE DR	86,500	61,000	147,500
GEOHEGAN, WILLIAM A	7 ROGERS BROOK WEST	171,400	70,100	241,500
GEORGE, ARIAL W	125 DASCOMB RD	220,600	77,300	297,900
GEORGE, MATTHEW	11 TEABERRY LN	146,700	105,800	252,500
GEORGE, SOPHIE M	12 STEVENS CR	124,300	96,800	221,100
GEORGES, TOM G	59 WILDWOOD RD	146,000	109,200	255,200
GEORGES, TOM G	11 BARTLET ST	107,600	113,000	220,600
GEORGIAN, ELEFTERIAS J	11 LOVEJOY RD	90,200	89,900	180,100
GEORGOUDIS, PAUL C	4 GLENWOOD RD	115,300	106,800	222,100
GERACI, RICHARD P	20 NORTH ST	125,400	77,500	202,900
GERAGHTY, GRACE E	10 MARWOOD DR	76,000	68,100	144,100
GERARD, JONATHAN A	194 HOLT RD	127,500	76,700	204,200
GERARD, WILLIAM A	25 FARRWOOD DR	142,700	112,000	254,700
GERBER, SAMUEL D	6 RUGGIERO WY	593,700	160,500	754,200
GERETY, JOHN E JR	9 QUAIL RUN	109,300	100,200	209,500
GERRAUGHTY, JAMES V JR	30 BANNISTER RD	118,100	86,200	204,300
GERRIOR, GEORGE H III	138 LOWELL ST	110,500	76,500	187,000
GERROIR, PAUL F	12 CARMEL RD	102,000	95,800	197,800
GERRY, BRUCE S	381 HIGH PLAIN RD	93,700	111,600	205,300
GERSHUNY, IAN L	113 GREENWOOD RD	94,600	90,500	185,100
GERSTBERGER, PETER G	12 LANCASTER PL	123,300	123,900	247,200
GERSTEIN, DEBORAH	5 ARTHUR RD	105,900	87,600	193,500
GERTIE, JAMES L	2 ALONESOS WY	198,700	120,200	318,900
GERVAIS, ROLAND G	RIVER RD		2,000	2,000
GESING, E FRANK	4 CEDAR RD	93,100	93,200	186,300
GESING, RAND W JR	24 ARGILLA RD	92,400	108,600	201,000
GESING, STEVEN N	4 CENTRAL LN	188,400	118,300	306,700
GESING, STEVEN N	6A CENTRAL LN		9,800	9,800
GETGOOD, SANDRA G	10 CHEEVER CR	106,000	92,100	198,100
GEYER, KATHERINE A	1 LONGWOOD DR	72,300		72,300
GHANDCHI, MAJID	2 EAGLE WY	115,200	110,800	226,000
GHILONI, GEORGE	6 PHEASANT RUN	132,400	99,800	232,200
GHIRARDINI, WAYNE F	16 OLD SCHOOL HOUSE RD	141,000	108,800	249,800
GIACCHETTO, THOMAS A	9 PATRICIA CR	107,600	106,800	214,400
GIAIMO, JOSEPH J	18 COUNTRYSIDE WY	132,100	119,900	252,000
GIAMMASI, RICHARD A	67 RESERVATION RD	153,900	110,000	263,900
GIAMMUSSO, MICHAEL R	68 SUMMER ST	87,800	78,000	165,800
GIANELLY, RICHARD J	29 ALDERBROOK RD	159,500	111,500	271,000
GIANETTI, STEPHEN M	3 BANCROFT RD	48,900	110,600	159,500
GIANGRANDE, DAVID	49U LUPINE RD	82,400		82,400
GIANGRANDE, JAMES J	98 RIVER ST	112,100	63,200	175,300
GIANNAKAKIS, CONSTANTINE	112 ARGILLA RD	81,300	106,000	187,300
GIANNONE, LUCILLE M	12 STRAWBERRY HILL RD	130,200	111,300	241,500
GIANOPOULOS, PETER	76 LOWELL ST	112,600	77,700	190,300
GIATA, MARY V	7 BUXTON CT	102,000	53,700	155,700
GIBBONS, RAYMOND A	[illegible]	119,100	62,000	181,100
GIBSON, ALEXANDER D JR	53 COUNTY RD		7,300	7,300
GIBSON, ALEXANDER D JR	47 COUNTY RD	84,700	87,100	171,800
GIBSON, CRAIG D	17 BROOKFIELD RD	78,500	61,100	139,600
GIBSON, MARY J	302 HIGH ST	98,100	61,800	159,900
GIBSON, PHILIP E JR	27 WOODHAVEN DR	139,000	108,800	247,800
GIBSON, SCOTT M	34 HIGH PLAIN RD	64,700	87,600	152,300
GIBSON, WILLIAM L	5 CHEYENNE CR	239,600	130,900	370,500
GIESBERGER, DIRK H	138 RIVER RD	210,500	76,300	286,800
GIFUN, JOSEPH F	[illegible] CASTLE HEIGHTS RD	117,300	84,200	201,500
GIGIOLI, GEORGE W	440 SOUTH MAIN ST	75,600	63,200	138,800
GIGLIOTTI, PAUL F	3 RIDGE HILL WY	144,400	100,800	245,200
GIKOW, MICHAEL L	41 SAGAMORE DR	131,700	101,500	233,200
GILBERT, HOWARD H JR	10 EXETER WY	130,900	101,300	232,200
GILBERT, [redacted] S	110 COLONIAL DR	186,700	112,000	298,700
GILBERT, NEAL F	54 NORTH ST	77,100	94,500	171,600
GILBERT, ROBERT J	12 GRAY RD	213,600	107,000	320,600
GILBERT, SARAH E	16 SEVILLA RD	139,400	118,300	257,700
GILBERT, THOMAS R	23 WILLIAM ST	170,700	120,000	290,700
GILBOARD, BRUCE H	9 PHOENIX PL	248,300	106,300	354,600
GILBREATH, MARGARET F	3 CASSIMERE ST	99,100	64,800	163,900
GILBRIDE, PHILIP J	396 SOUTH MAIN ST	105,900	61,800	167,700
GILCHRIST, JOHN V	4 INWOOD LN	206,800	111,800	318,600
GILD[redacted], R JAMES [redacted]	5 THRESHER RD	[illegible]	[illegible]	229,500
GILES, GEORGE F	23 RATTLESNAKE HILL RD	[illegible]	[illegible]	[illegible]
GILES, JOHN F	27 HEARTHSTONE PL	[illegible]	143,[illegible]	[illegible]
GILES, NORMAN T	64 HAROLD PARKER RD	[illegible]	[illegible]	204,[illegible]
GILL, EDWARD F JR	10 CORINTHIAN WY	[illegible]	[illegible]	[illegible]
GILL, JEANETTE A	13 WABANAKI WY	[illegible]	[illegible]	[illegible]
GILL, KENNETH J	16 WILD ROSE DR	[illegible]	[illegible]	[illegible]
GILL, MARTHA H	[illegible] COLONIAL DR	[illegible]		[illegible]
GILLAM, HAROLD R	[illegible] HOLT RD	[illegible]	[illegible]	[illegible]
GILLAN, JAMES M	[illegible] SALEM ST	[illegible]	[illegible]	[illegible]
GILLAN, LEONARD M	[illegible] RUTGERS RD	[illegible]	[illegible]	[illegible]
GILLERAN, ROBERT F	[illegible] DEAN CR	[illegible]	[illegible]	[illegible]
GILLESPIE, DENNIS [illegible]	[illegible] WOODHAVEN DR	[illegible]	[illegible]	[illegible]
GILLETTE COMPANY	[illegible] LOWELL JUNCTION RD		[illegible]	[illegible]
GILLETTE COMPANY	LOWELL JUNCTION RD		[illegible]	[illegible]
GILLETTE COMPANY	[illegible] BURTT RD	[illegible]	[illegible]	[illegible]
GILLETTE, JAMES	[illegible] DAIRY LN	[illegible]	[illegible]	[illegible]
GILLEY, VIRGINIA	[illegible] ALONESOS WY	[illegible]	[illegible]	[illegible]
GILLIATT, JOAN A	[illegible] SUMMER ST	[illegible]		[illegible]
GILLIATT, JOAN A	[illegible] SUMMER ST	[illegible]		[illegible]
GILLIS, MICHAEL [illegible]	[illegible]	[illegible]	[illegible]	[illegible]
GILLIS, MICHAEL	[illegible]	[illegible]	[illegible]	[illegible]
GILLIS, [illegible] JAMES [illegible]	[illegible]	[illegible]	[illegible]	[illegible]
GILMAN, JAMES	[illegible]	[illegible]	[illegible]	[illegible]
GILLOOLY, LAURENCE [illegible]	[illegible] WASHINGTON AV	[illegible]	[illegible]	[illegible]
GILMARTIN, PAUL [illegible]	4 HOMESTEAD [illegible]	[illegible]	[illegible]	[illegible]
GILMORE REALTY TRUST	[illegible]	[illegible]	[illegible]	[illegible]
GILMORE, [illegible] M	[illegible] ELM ST	[illegible]	[illegible]	[illegible]
GILMORE, [illegible]	[illegible]	[illegible]	[illegible]	[illegible]
GILMORE, THEODORE M [illegible]	[illegible]	[illegible]	[illegible]	[illegible]
GINGRAS, JACQUELINE [illegible]	[illegible]	[illegible]	[illegible]	[illegible]
GINSBERG, LAWRENCE [illegible]	[illegible]	[illegible]	[illegible]	[illegible]
GINSBERG, NORMAN	[illegible]	[illegible]	[illegible]	[illegible]
GINSBERG, BONNIE [illegible]	[illegible]	[illegible]	[illegible]	[illegible]
GINSBERG, STEVEN [illegible]	[illegible]	[illegible]	[illegible]	[illegible]
GIOIA, ALEXANDER [illegible]	[illegible]	[illegible]	[illegible]	[illegible]
GIOIA, ALFRED [illegible]	[illegible]	[illegible]	[illegible]	[illegible]
GIOIA, FRANK [illegible]	[illegible]	[illegible]	[illegible]	[illegible]
GIORDANI, [illegible]	[illegible]	[illegible]	[illegible]	[illegible]
GIORDANO, JOHN F	[illegible]	[illegible]	[illegible]	[illegible]
GIORDANO, [illegible]	[illegible]	[illegible]	[illegible]	[illegible]
GIRARD, [illegible]	[illegible]	[illegible]	[illegible]	[illegible]
GIRARD, [illegible]	[illegible]	[illegible]	[illegible]	[illegible]
GIRDWOOD, BETTINA P	[illegible]	[illegible]	[illegible]	[illegible]
GIRO[illegible], [illegible]	[illegible]	[illegible]	[illegible]	[illegible]
GIRO[illegible], [illegible]	[illegible] RIVER RD	[illegible]	[illegible]	[illegible]
GIRTS, [illegible]	[illegible] RAILROAD ST	[illegible]	[illegible]	[illegible]
GIUFFRIDA, JOSEPHINE [illegible]	[illegible]	[illegible]	[illegible]	[illegible]
GIVEN[illegible], JOHN [illegible]	[illegible]	[illegible]	[illegible]	[illegible]
GIVENS, ROBERT M	[illegible] WOODHAVEN DR	[illegible]	[illegible]	[illegible]
GLADSTEIN, MARTIN [illegible]	[illegible]	[illegible]	[illegible]	[illegible]
GLANCY, DAVID I	23 ABBOT ST	[illegible]	[illegible]	[illegible]
GLASSER, JOSEPH	[illegible]	[illegible]	[illegible]	[illegible]
GLASSMAN, [illegible]	[illegible] MARTINGALE LN	[illegible]	[illegible]	[illegible]
GLAZEBROOK, JOHN P	[illegible] HAVERHILL ST	[illegible]	[illegible]	[illegible]
GLEASON REAL ESTATE TRUST	[illegible] SALEM ST	[illegible]	[illegible]	[illegible]
GLEASON, JOHN F	[illegible] HIGH PLAIN RD	[illegible]	[illegible]	[illegible]
GLENDINNING, EVE C	43 CENTER ST	89,500	54,600	144,100
GLESMANN, JONATHAN M	98 GREENWOOD RD	85,300	88,700	174,000
GLICKMAN, LAWRENCE	2 SNOWBERRY RD	114,800	98,100	212,900
GLIDDEN, ELIZABETH K	67 CHEEVER CR		88,600	88,600
GLIDDEN, ELIZABETH K	67 CHEEVER CR	97,300	90,100	187,400
GLIDDEN, ELIZABETH K	67 CHEEVER CR		92,000	92,000
GLIDDEN, SHERRILL A	11 CRESCENT DR	56,400		56,400
GLOWACKI, WALTER W	20 KARLTON CR	115,500	113,900	229,400
GLYNN, LEO J	3 WALKER AV	68,000	57,900	125,900
GMC REALTY TRUST	1 COLONIAL DR	33,600		33,600
GMC REALTY TRUST	5 COLONIAL DR	36,000		36,000
GODDARD, ROBERT W	39 BALLARDVALE RD	94,400	119,900	214,300
GODDESS, STEVEN J	3 MATTHEW ST	107,600	85,600	193,200
GODEFROI, ROBERT C	24 YARDLEY RD	216,000	77,800	293,800
GODEK, JOHN S	71 RIVER RD	140,900	71,800	212,700
GODEK, STANLEY J	65 RIVER RD	85,100	103,400	188,500
GODFREY, CHARLES E	3 COLONIAL DR	44,100		44,100
GODIN, F KENNETH	9 AVON ST	93,400	79,300	172,700
GOELA, GEETA	12 MESSINIA DR	143,700	102,900	246,600
GOFF, CHARLES K	36 CENTER ST	132,400	58,800	191,200
GOFF, LARRY	6 BRENTWOOD CR	120,900	109,500	230,400
GOGLIA, RICHARD	7 HASKELL RD	231,200	143,700	374,900
GOLAN, DONALD P	61 WILD ROSE DR	124,800	92,800	217,600
GOLDBERG, ALAN S	4 CARRIAGE HILL RD	117,500	100,800	218,300
GOLDBERG, ALBERT	9 LONGWOOD DR	47,700		47,700
GOLDBERG, ELLIOT R	28 SMITHSHIRE ESTATES	233,100	109,200	342,300
GOLDBERG, NORMAN	7 CRESCENT DR	56,500		56,500
GOLDBERG, SARAH	8 SPRUCE CR	170,800	111,200	282,000
GOLDBERG, SUZANNE E	27 HEMLOCK RD	142,400	97,500	239,900
GOLDEN, JACK S	1 RUSSETT LN	141,500	89,500	231,000
GOLDEN, MARCIA	40 WASHINGTON PARK DR	74,600		74,600
GOLDEN, MARCIA	60 WASHINGTON PARK DR	63,300		63,300
GOLDEN, STEPHEN H	13 ROBANDY RD	130,200	96,800	227,000
GOLDENBERG, JAMES M	4 BRIERWOOD CR	126,000	108,700	234,700
GOLDMAN, BRUCE J	125 RATTLESNAKE HILL RD	147,800	100,400	248,200

GOLDMAN, CHARLOTTE R	8 ROLLING RIDGE RD	184,300	127,300	311,600
GOLDMAN, JEFFREY A	22 BELKNAP DR	181,400	100,800	282,200
GOLDMAN, PHEBE M	56 SALEM ST	118,100	159,900	278,000
GOLDMAN, SIMON E	7 LARCHMONT DR	117,900	111,400	229,300
GOLDMAN, SYLVIA F	8 JOYCE TR	126,500	99,300	225,800
GOLDSHEIN, MARK	6 ROULSTON CR	132,800	102,800	235,600
GOLDSTEIN REALTY TRUST I	59 STEVENS ST	82,700	54,700	137,400
GOLDSTEIN REALTY TRUST II	[illegible] NORTH MAIN ST	84,900	56,100	141,000
GOLDSTEIN, ANNE L	13 CANDLEWOOD DR	110,200	129,800	240,000
GOLDSTEIN, ELIZABETH F	8 RUTGERS RD	137,800	106,800	244,600
GOLDSTEIN, GARY M	29 WOODHAVEN DR	153,200	112,200	265,400
GOLDSTEIN, JEFFREY D	24 BATESON DR	182,400	111,500	293,900
GOLDSTEIN, LARRY I	3 HICKORY LN	99,900	97,700	197,600
GOLDSTEIN, MARK	7 FULTON RD	111,300	92,300	203,600
GOLDSTEIN, ROBERT J	8 PARTRIDGE HILL RD	152,100	109,300	261,400
GOLDSTEIN, SHEILA	38 MARTINGALE LN	248,300		248,300
GOLDWASSER, ROBERT E	[illegible] DR	279,700	138,700	418,400
GOMES, BONNIE J	18 ALGONQUIN AV	178,300	119,100	297,400
GOMES, NANCY A	[illegible] ST	77,300	63,700	141,000
GOMES, RONALD J	128 WILDWOOD RD	102,300	119,900	222,200
GONDA, ILDIKO	11 IVY LN	102,900	98,600	201,500
GONDA, JOSEPH	[illegible] WASHINGTON PARK DR	62,900		62,900
GONSALVES, ARTHUR J JR	181R JENKINS RD	75,900	62,900	138,800
GONSALVES, ARTHUR J JR	181 JENKINS RD	89,100	78,200	167,300
GONSALVES, STEVEN E	18 KNOLLCREST DR	229,900	126,100	356,000
GONZALES, ROMAN Y	123 HAVERHILL ST	84,700	60,800	145,500
GOODMAN, LEONARD J	3 LANDAU LN	160,200	120,400	280,600
GOODMAN, PAUL E	48 FARRWOOD DR	156,900	116,400	273,300
GOODNOW, JOHN W	149 ANDOVER ST	75,500		75,500
GOODWIN, JAMES A	121 SUMMER ST	77,900	76,700	154,600
GOODWIN, JOHN E	12 CARRIAGE HILL RD	141,400	101,400	242,800
GOODWIN, ROBERT F JR	20 FOSSEN WY	252,300	113,000	365,300
GOODWIN, ROBERT J	82 CENTRAL ST	91,900	92,600	184,500
GOONYEP, JUDITH A	2 WILLARD CR	83,300	86,400	169,700
GORDON, EDWARD A	16 FLORENCE ST	93,300	67,300	160,600
GORDON, EDWARD A	351 LOWELL ST		72,900	72,900
GORDON, HELEN F	22 RAILROAD ST	80,300		80,300
GORDON, HOWARD L	25 BATESON DR	149,800	105,000	254,800
GORDON, JASON H	4 SPARTA WY	145,400	101,700	247,100
GORDON, NEIL R	16 BELKNAP DR	182,900	100,800	283,700
COREY, ROBERT L	33 BROWN ST	121,600	108,100	229,700
GORRIE, EDWARD J	2 FORBES LN	125,000	99,800	224,800
GORRIE, ELIZABETH C	101 HIGH PLAIN RD	115,000	90,900	205,900
GORRIE, EVERETT R	108 SUMMER ST	86,900	90,400	177,300
GORRIE, SCOTT A	30 BURNHAM RD	47,400	64,100	111,500
GORSKI, ROBIN A	6 LONGWOOD DR	82,200		82,200
GORZELA, FATHER M T	66 RIVER RD	71,300	76,300	147,600
GOSHGARIAN, CHARLENE MOORADIAN	3 POSSUM HOLLOW RD		111,200	111,200
GOSSARD, DAVID C	180 HOLT RD	125,900	111,700	237,600
GOSSELIN, DENIS J	9 HOWELL DR	120,800	90,000	210,800
GOSTANIAN, ROBERT J	7 HAWTHORNE CR	100,400	108,000	208,400
GOTTESFELD, JAY G	4 FORBES LN	105,100	100,900	206,000
GOULD, ALAN E	41 ENMORE ST	116,300	66,900	183,200
GOULD, DAVID H	73 CENTER ST	57,700	63,100	120,800
GOULD, KEITH H	10 STRAWBERRY HILL RD	118,600	116,000	234,600
GOULD, RICHARD F	242 LOWELL ST	72,800	76,200	149,000
GOULD, ROBERT B	21 GREYBIRCH RD	246,300	111,600	357,900
GOULD, RUTH K	10 WILLIAM ST	207,600	91,500	299,100
GOULD, VIRGINIA A	2 WORTHEN PL	240,800	142,600	383,400
GOULDING, RICHARD K	58 HAROLD PARKER RD	178,100	108,200	286,300
GOULET, OLIVIER A	119 NORTH ST	92,900	76,200	169,100
GOURLEY, DAVID E	45 JENKINS RD	108,400	108,300	216,700
GOWDY FAMILY LTD PARTNERSHIP	119 CHANDLER RD	30,000	141,100	171,100
GOWER REVOCABLE TRUST	13 ARGYLE ST	90,100	89,400	179,500
GOYETTE, ALBERT F	40 CHESTER ST	129,300	70,900	200,200
GOYETTE, J PAUL	403 SOUTH MAIN ST	74,100	61,900	136,000
GOYETTE, JOHN A	8 SEVILLA RD	127,600	108,500	236,100
GRABER, RICHARD D	212 SALEM ST	77,200	62,700	139,900
GRABOWSKI, JOHN J	378 LOWELL ST	96,000	70,500	166,500
GRABOWSKI, RALPH E	57 SUNSET ROCK RD	262,000	112,900	374,900
GRABOWSKI, WERNER	17 STAFFORD LN	232,800	145,900	378,700
GRACE, WESLEY R	19 SUMMER ST	97,400	78,800	176,200
GRADY, PAUL F	8 CHEROKEE CR	143,200	115,000	258,200
GRAFMULLER, T PAUL	16 GRANLI DR	10,000	110,800	120,800
GRAHAM, CHARLES A	4 TILTON LN	129,500	100,700	230,200
GRAHAM, FREDERICK J	14 ARUNDEL ST	99,200	84,600	183,800
GRAHAM, ROBERT L	62 PROSPECT RD	83,600	76,000	159,600
GRAHAM, THOMAS	6 FOSTER CR	63,600	79,100	142,700
GRAHAM, THOMAS P	11 BLUEBERRY CR	269,800	132,000	401,800
GRAMAR REALTY TRUST	11 LONGWOOD DR	56,800		56,800
GRAMMAS, PETER A	4 DEERBERRY LN	144,600	110,700	255,300
GRANETZ, SYLVIA A	40 WASHINGTON PARK DR	74,600		74,600
GRANOFF, NEAL	6 AGAWAM LN	146,700	107,900	254,600
GRANT, CONSTANCE A	10 BRECHIN TR	110,900	54,000	164,900
GRANT, NORA R	70 STEVENS ST	69,400	57,200	126,600
GRANT, R WAYNE	47 SCHOOL ST	138,700	120,400	259,100
GRANT, WILLIAM F	16 GAVIN CR	154,000	109,900	263,900
GRASSI, ANTHONY J	19 ARUNDEL ST	84,900	92,300	177,200
GRASSIS, JOSEPH M	19 NORTH ST	148,900	76,200	225,100
GRASSO, JOSEPH A JR	15 STEVENS CR	132,900	102,200	235,100
GRASSO, KATHLEEN M	6 ARTHUR RD	76,200	84,300	160,500
GRATTAN, DOUGLAS H SR	3 COLONIAL DR	30,200		30,200
GRAUBART, RICHARD D	27 BATESON DR	182,300	115,600	297,900
GRAVALLESE, MICHAEL A JR	39 SUNSET ROCK RD	130,800	134,200	265,000
GRAVEL, LEO J	4 CHARLOTTE DR	87,500	108,500	196,000
GRAVELINE, PAUL D	7 STIRLING ST	98,900	66,500	165,400
GRAVIUS, THOMAS C	32 SAGAMORE DR	125,300	106,800	232,100
GRAY ROAD TRUST	TUCKER RD		100,000	100,000
GRAY, C KENNETH	6 GREYBIRCH RD	192,700	111,200	303,900
GRAY, CHARLES J	11 LINWOOD ST	96,300	84,100	180,400
GRAY, GUY M JR	6 GEORGE ST	65,900	82,100	148,000
GRAY, JAMES E	7 ABBOT BRIDGE DR	163,200	104,000	267,200
GRAY, MORRIS B	31 COUNTY RD	76,600	87,700	164,300
GRAY, STEPHEN B	7 RUGGIERO WY	871,800	168,200	1,040,000
GRAY, WILLIAM R JR	391 SOUTH MAIN ST	113,000	66,300	179,300
GRAY, WILLIS E JR	1 PILGRIM DR	134,400	109,200	243,600
GRE TRUST	1 GLENWOOD RD EX		34,400	34,400
GRECOE, ANN M	49 WHITTIER ST	121,100	83,200	206,300
GRECOE, JULIANNA	388 SOUTH MAIN ST	103,000	61,900	164,900
GREELEY, BRYAN S	6 LONGWOOD DR	82,300		82,300
GREELEY, DAVID	10 CRESCENT DR	49,500		49,500
GREELEY, GABRIEL E	8 SERENITY LN	156,200	88,400	244,600
GREELEY, JAMES F	7 ALDERBROOK RD	66,900	84,800	151,700
GREEN, BARRY E TT	26 PLEASANT ST	129,400	111,300	240,700
GREEN, DONALD F JR	LOWELL JUNCTION RD		4,600	4,600
GREEN, DONALD F JR	15 LOWELL JUNCTION RD	73,800	63,100	136,900
GREEN, JAMES E	15 DAVID DR	210,400	117,800	328,200
GREEN, KENNETH A	19 BURTON FARM DR	91,400	98,100	189,500
GREEN, RICHARD E	227 BEACON ST	81,400	67,500	148,900
GREEN, WILLIAM F	21 ALGONQUIN AV	203,900	113,400	317,300
GREENBERG, ALAN B	6 OLDE BERRY RD	91,300	77,700	169,000
GREENBERG, MAXINE B	44 SAGAMORE DR		106,800	106,800
GREENBERG, SANFORD H	28 BATESON DR	181,500	109,100	290,600
GREENE, ALAN	5 ELLSWORTH RD	169,600	114,600	284,200
GREENE, JOHN W JR	15 STONEYBROOK CR	271,100	114,500	385,600
GREENE, LEONARD	8 STOUFFER CR	176,200	101,600	277,800
GREENHOW, JOHN M JR	38 MAPLE AV	76,200	63,600	139,800
GREENO, RICHARD C	455 LOWELL ST	117,500	69,900	187,400
GREENSPAN, HAROLD Z	49 CROSS ST	122,400	104,600	227,000
GREENSTEIN, HOLLIS L	3 RUTGERS RD	122,500	107,000	229,500
GREENWOOD, FLOYD S	13 ELYSIAN DR	101,900	97,800	199,700
GREENWOOD, RALPH L JR	93 PORTER RD	74,000	110,800	184,800
GREENWOOD, ROBERT E	62 STEVENS ST	69,200	57,300	126,500
GREENWOOD, STANLEY JR	11 CHANDLER CR	109,100	101,600	210,700
GREER, JAMES A	76 SPRING GROVE RD	90,300	126,000	216,300
GREER, JERRY S	15 NOLLET DR	220,900	113,800	334,700
GREGG, GERALD A	11 PASHO ST	114,300	77,700	192,000
GREGOIRE, MICHAEL M	5 LAUNCHING RD	111,300	107,800	219,100
GREGORY, CHARLES N III	232 HAGGETTS POND RD	139,700	104,600	244,300
GREGORY, N LEANNE	SOUTH MAIN ST		400	400
GRELLE, PATRICK C	43 PLEASANT ST	203,000	111,200	314,200
GRESEK, HARRY P	2 COLONIAL DR	30,200		30,200
GRESH, SEAN	82 ELM ST	93,300	56,500	149,800
GREULICH, KNUT M	24 BIRCH RD	91,500	109,400	200,900
GREWAL, NAROTAM S	7 WINCHESTER DR	170,300	111,200	281,500
GRIDLEY, DOROTHY H	4 LONGWOOD DR	82,200		82,200
GRIECO, CARMELINA M	50 WILLIAM ST	216,800	137,500	354,300
GRIECO, DIANE B	202 SHAWSHEEN RD	207,300	167,800	375,100
GRIECO, JAMES A	7 STARWOOD CG	140,000	96,000	236,000
GRIECO, RICHARD N	50R WILLIAM ST	178,600	185,000	363,600
GRIECO, RICHARD N	52 WILLIAM ST	86,200	153,600	239,800
GRIECO, RICHARD N	49 WILLIAM ST	80,200	128,300	208,500
GRIFFIN, ALAN F	8 GLENWOOD RD	103,000	104,900	207,900
GRIFFIN, GERALD R	22 LINCOLN CR	94,200	96,000	190,200
GRIFFIN, GERARD J	10 HAWK RIDGE RD	278,000	126,600	404,600
GRIFFIN, LEO F	6 SANDALWOOD LN	145,400	108,700	254,100
GRIFFIN, ROBERT J	4 ISLAND WY	159,500	96,400	255,900
GRIGGS, ALBERT N	15 STARR AVE EAST	187,000	123,400	310,400
GRIGSBY, RONALD W	6 KEYSTONE WY	238,700	120,100	358,800
GRILLO, LOLA	8 SHERRY DR	96,600	86,200	182,800
GRILLO, NICHOLAS F	32 BRADLEY RD	122,600	112,300	234,900
GRIMM, PATRICIA A	22 BURNHAM RD	50,100	64,800	114,900
GRISWOLD, JANE E	14 WOODLAND RD	88,700	92,100	180,800
GROBICKI, CHRISTOPHER J	6 HEATHER DR	101,700	65,700	167,400
GROEZINGER, PAUL A	173 JENKINS RD	67,200	87,300	154,500
GROFF, PETER F	173 LOWELL ST	204,700	76,700	281,400
GROGAN, DENNIS R	29 DASCOMB RD	192,100	69,000	261,100
GROGAN, LORETTA	108 DASCOMB RD	115,600	76,300	191,900
GROGAN, PETER A	6 JOHNSON RD	112,000	95,200	207,200
GROLEAU, ALFRED J JR	178 SALEM ST	76,800	76,700	153,500
GROLEAU, JAMES T	12 CANTERBURY ST	75,300	90,300	165,600
GRONQUIST, LEON	261 SALEM ST	125,700	78,600	204,300
GROPPER, KENNETH	32 FARRWOOD DR	175,300	121,300	296,600
GROSS, LAURENCE J	69 SHAWSHEEN RD	84,800	60,200	145,000
GROSS, LAURENCE J	69 SHAWSHEEN RD		30,100	30,100
GROSSER, MARIO L	79 CENTER ST	98,000	70,800	168,800
GROSSMAN, EDWARD	3 CINDY LN	81,400	87,500	168,900
GRUENER, WILLIAM B	30 BANCROFT RD	92,500	90,600	183,100
GRUNE, LEE	2 MAGNOLIA AV	110,800	71,000	181,800
GRUSZKA, MARGARET A	511 LOWELL ST	108,000	69,800	177,800
GUERARD, PAUL A	10 AZALEA DR	163,500	103,900	267,400
GUERIN FAMILY TRUST	54 MAPLE AV	67,000	68,700	135,700
GUERIN, RICHARD H	34 FLORENCE ST	118,900	61,100	180,000
GUERRA, ANGELINO M	26 JULIETTE ST	67,900	57,600	125,500
GUERRERA, JOSEPH B	8 BLUEBERRY HILL RD	251,800	134,500	386,300
GUERRERA, JOSEPH F	28 CUBA ST	72,500	37,100	109,600
GUERRERA, MARIA	430 SOUTH MAIN ST	84,500	56,800	141,300
GUERTIN, GILBERT W	78 PRINCETON AV	91,600	103,400	195,000
GUGGER, CHRISTOPHER P	18 MARY LOU LN	89,500	106,800	196,300
GUIFORD, DONNA L	3 SHADOW LN	258,600	150,500	409,100
GUILD, CARL H JR	14 ALGONQUIN AV	214,300	118,500	332,800
GUILD, GRANVILLE C	35 BALMORAL ST	148,500	90,400	238,900
GUILD, NORMAN B JR	6 HAVEN DR	114,600	97,200	211,800
GUILIANO, JOSEPH	10 ROBANDY RD	114,800	101,700	216,500
GUILIANO, JOSEPH	12 ROBANDY RD		20,300	20,300
GUILLEMETTE, ALCIDE L	17 NORTH ST	92,300	76,200	168,500
GUILLET, ARTHUR O	28 MAPLE AV	107,300	70,300	177,600
GUILLETTE, ROBERT	11 BOUTWELL RD	105,400	104,900	210,300
GUILMETTE, RAYMOND A	27 PLEASANT ST	104,300	111,200	215,500
GUILMETTE, RICHARD P J	99 NORTH ST	68,200	66,100	134,300
GUISINGER, BRETT A	2 CARMEL RD	102,400	89,800	192,200
GULEZIAN, VAHEY S	10 ARTHUR RD	86,300	83,100	169,400
GULLY, ANDREW P	42 SUMMER ST	124,100	85,900	210,000
GULLY, SOL W	1 CHEROKEE CR	165,900	125,400	291,300
GUMP, NANCY S	12 PIONEER CR	97,400	101,400	198,800
GUNARAJASINGAM, PONNUDURAI	179 HIGH ST	86,200	59,500	145,700
GUNDRUM, EDWIN L	24 RATTLESNAKE HILL RD	213,500	107,200	320,700
GUPTA, RADHA R	14 KORINTHIAN WY	103,000	106,800	209,800
GUPTA, SHWETA	6 CRESCENT DR	54,600		54,600
GURKA, ROBERT S	27 MICHAEL WY	147,500		147,500
GURRY, EDWARD	10 FOSTERS POND RD	101,900	60,100	162,000
GURRY, EDWARD E	8 FOSTERS POND RD	31,900	58,200	90,100
GURRY, H WILLIAM	9 LOCKE ST	192,200	115,900	308,100
GURRY, H WILLIAM	28 ELM ST	108,500	137,300	245,800
GURRY, H WILLIAM	123 MAIN ST	155,300	72,500	227,800
GURRY, LESLIE B	24 CANDLEWOOD DR	119,700	120,200	239,900
GUSCHOV, DEMENTIAN JR	5 LOVEJOY RD	92,200	90,000	182,200
GUSMINI, RICHARD M	22 EXETER WY	101,900	107,900	209,800
GUSTIN, THOMAS R	5 ENDICOTT RD	317,000	146,300	463,300
GUSTUS, GERALD F	8 LONGWOOD DR	78,900		78,900
GUSTUS, GERALD F	5 FERN RD	93,700	98,700	192,400
GUTERMANN REALTY TRUST	76 GREENWOOD RD	87,900	87,000	174,900
GUTHRIE, DAVID M	88 RATTLESNAKE HILL RD	84,200	96,700	180,900
GUTHRIE, ELLEN	416 LOWELL ST	106,800	76,200	183,000
GUTSTEIN, STEVEN	46 SAGAMORE DR	189,800	101,500	291,300
GUY, THOMAS S	22 GREYBIRCH RD	165,700	111,300	277,000
GUZOWSKI, DANIEL P	1 MOHAWK RD	148,800	119,900	268,700

~ H ~

Owner Listing	Location Listing	Building Value	Land Value	Total Value
H & G NOMINEE TRUST	10 WASHINGTON AV	89,700	78,500	168,200
H & W ASSOCIATES LTD PRTNSHP	125 RIVER RD		26,000	26,000
H G NOMINEE REALTY TRUST	1 ELM SQ	63,600		63,600
H L A REALTY TRUST	141 ARGILLA RD	116,300	107,300	223,600
H M M REALTY TRUST	60 WASHINGTON PARK DR	68,300		68,300
HAAK, RICHARD S JR	3 PEACH TREE PH	143,200	109,500	252,700
HAARMANN, TIMOTHY E	18 WYNCREST CR	300,500	142,900	443,400
HAARTZ, KARL	212 HIGH PLAIN RD		10,400	10,400
HABEEB, MARIA C	26 MARTINGALE LN	242,500		242,500
HABIB, GEORGE P	3 MARWOOD DR	96,800	61,400	158,200
HACKER, DENNIS H JR	124 DASCOMB RD	98,200	76,300	174,500
HACKER, ELLIOT	7 CRICKET CR	162,500	105,800	268,300
HACKETT, WILLIAM T	29 STINSON RD	66,200	91,900	158,100
HADAD REALTY TRUST	26 JENKINS RD	240,000	108,100	348,100
HADAD, DAVID J	265 HIGHLAND RD		96,900	96,900
HADDAD, CHARLES C	60 WASHINGTON PARK DR	74,300		74,300
HADDAD, WILLIAM A JR	220 GREENWOOD RD	90,100	96,200	186,300
HADDEN, DOUGLAS P	5 ROULSTON CR	102,900	103,000	205,900
HADDEN, JOHN H	240 CARDIGAN RD		3,200	3,200
HADDON, NICHOLAS J	1 WYNCREST CR	303,400	136,400	439,800
HADLEY, PETER M	4 JOYCE TR	90,700	78,400	169,100
HADLEY, RALPH L	18 WOODHAVEN DR	141,400	106,000	247,400
HADLEY, SHIRLEY C	WOBURN ST		162,600	162,600
HAEFLING, ROBERT H	27 PRINCETON AV	68,500	84,100	152,600
HAFETZ, LEONARD I	146 WOBURN ST	139,300	96,000	235,300
HAGAN, MARK P	4 SEVILLA RD	134,500	109,300	243,800
HAGELIN, KEITH	16 BALMORAL ST	54,900		54,900
HAGEMEIER, DAVID R	29 HEMLOCK RD	137,500	96,900	234,400
HAGERTY, RONALD M	14 FOSTER CR	77,500	78,900	156,400
HAGGERTY, FRANKLIN K	264 ANDOVER ST	79,800	76,500	156,300
HAGGERTY, JOHN G	39 ENMORE ST	89,200	66,400	155,600
HAGGERTY, MARJORIE E	120 HIGH PLAIN RD	90,900	82,700	173,600
HAGOPIAN, GEORGE	1 ROULSTON CR	112,700	107,400	220,100
HAGOPIAN, TERIZ	12 HIGH ST	133,500	59,600	193,100
HAHN, JANE A	23 BLUEBERRY HILL RD	230,000	119,700	349,700
HAHN, TANA G	3 OLYMPIA WY	127,600	98,900	226,500
HAIGH, HERBERT R	12 WEBSTER ST	130,500	73,400	203,900
HAIGHT, DANIEL J	10 LONGWOOD DR	56,900		56,900
HAIRSTON, ALLEN W	39 RATTLESNAKE HILL RD	80,900	107,200	188,100
HAJEC, DONALD B	14 FULTON RD	103,400	91,500	194,900
HAJJ, DANNY A	10 ROCKY HILL RD	79,900	107,700	187,600
HAJJ, DAVID J	19 ALDERBROOK RD	70,800	90,300	161,100
HAJJ, MANNY J	4 MARTINGALE LN	219,400		219,400
HAJJ, RONALD C	22 ENMORE ST	93,700	66,000	159,700
HAJJ, THOMAS J	77 HIGH ST	101,400	57,500	158,900
HAJJAR REALTY TRUST	133 ELM ST	120,100	64,400	184,500
HAJJAR, FOUAD	19 RUTGERS RD	133,300	107,300	240,600
HAJJAR, JANICE C TT	7 CARRIAGE HILL RD	137,600	100,600	238,200
HAKAM, SYED ANWAR	14 LONGWOOD DR	53,000		53,000
HALBACH, ERIC E	147 SUMMER ST	90,800	83,100	173,900
HALBERSTADT, LOUIS	29 KARLTON CR	133,400	99,600	233,000
HALCYON REALTY TRUST	354 NORTH MAIN ST	60,800		60,800
HALCYON REALTY TRUST	356 NORTH MAIN ST	47,200		47,200
HALE, MARGARET P	85 SUMMER ST	71,700	84,700	156,400
HALE, PHILIP P	147 RIVER RD	151,200	68,600	219,800
HALE, THOMAS S	18 OSGOOD ST	85,900	106,800	192,700
HALECKI, JOHN W	32 STINSON RD	168,100	109,100	277,200
HALEY, DAVID J	449 LOWELL ST	102,500	69,900	172,400
HALEY, RONALD D	57 HAROLD PARKER RD	83,700	99,800	183,500
HALKS, ALEXANDER J	8 GRANADA WY	136,300	109,400	245,700
HALL, DANIEL W	10 LAVENDER HILL LN	137,900	111,300	249,200
HALL, EDNA M	236 ANDOVER ST	83,600	72,000	155,600
HALL, ELIZABETH A	32 HIGH PLAIN RD	64,000	87,400	151,400
HALL, ERNEST N	43 CHESTER ST	80,000	95,800	175,800
HALL, GARY E	41 CHESTER ST	12,400	87,900	100,300
HALL, GARY E	53 TEWKSBURY ST	95,000	74,000	169,000
HALL, JAMES H	11 MOHAWK RD	131,200	119,900	251,100
HALL, JEFFREY L	40 WALNUT AV	76,400	65,500	141,900
HALL, JOHN P II	89 BURNHAM RD	76,200	85,200	161,400
HALL, MARIE D	7 FOX HILL RD	81,200	63,200	144,400
HALLAHAN, ANN C	55A ARGILLA RD		3,200	3,200
HALLER, HAROLD	2 KENILWORTH ST	114,200	67,200	181,400
HALLERAN, DEBORAH A	63 LOWELL ST	95,600	62,200	157,800
HALPERN, RONALD F	52 JUNIPER RD	160,200	102,700	262,900
HALPERT, SIDNEY	7 WINTERGREEN CR	130,400	106,200	236,600
HALSTED, W DOUGLAS III	72 HAVERHILL ST	96,600	59,500	156,100
HAM, WILLIAM E	92 WILDWOOD RD	215,400	121,500	336,900
HAMEL, CLAIRE E	49 HOLT RD	133,500	95,700	229,200
HAMER, PAUL R	71 WOBURN ST	74,100	97,400	171,500
HAMILTON, DOUGLAS S	8 HARDING ST	73,600	53,000	126,600
HAMILTON, HOWARD C	14 BALLARDVALE RD	105,500	122,200	227,700
HAMILTON, JAMES D	20 CLARK RD	98,100	94,000	192,100
HAMILTON, JAMES S	217 RIVER RD	111,400	76,800	188,200
HAMILTON, JOHN F	33 HIDDEN RD	112,300	109,000	221,300
HAMILTON, ROBERT C	32 CORBETT ST	74,500	72,900	147,400
HAMILTON, ROBERT S	2 BANNISTER RD	111,800	77,600	189,400
HAMILTON, WILLIAM H	64 PRINCETON AV	109,400	92,000	201,400
HAMILTON,, JOHN F	115 RED SPRING RD	111,700	69,200	180,900
HAMMOND, BRUCE C	5 GRANADA WY	128,300	108,200	236,500
HAMPTON REALTY TRUST	6 PORTER RD	186,200	99,500	285,700
HAMPTON REALTY TRUST	29 HIDDEN RD		102,200	102,200
HAN, SOON G	5 MARIGOLD LN	103,200	108,200	211,400
HANAFIN, JOSEPH M	8 GEORGE ST	76,100	82,100	158,200
HANAWALT, ARNOLD J	6 TOBEY LN	111,700	102,700	214,400
HANCOCK PROSPECTING RLTY TR	24 PHILLIPS ST	948,400	361,700	1,310,100
HANCOCK, ELIZABETH A	28 BOSTON RD	94,400	57,500	151,900
HANCOCK, RONALD E JR	80 STEVENS ST	65,900	56,400	122,300
HANCOCK, RONALD E JR	80 STEVENS ST	5,900	29,600	35,500

HANDA, MICHAEL K	177 SALEM ST	122,600	77,300	199,900
HANES, GERTRUDE A	5 PENOBSCOT WY	149,100	110,500	259,600
HANIGAN, MICHAEL L	55 BAILEY RD	134,900	111,200	246,100
HANKEY, WILLIAM	16 BALMORAL ST	71,000		71,000
HANKEY, WILLIAM C	19 LOVEJOY RD	115,200	90,200	205,400
HANLEY REALTY TRUST	384 LOWELL ST	93,100	59,300	152,400
HANLEY, G SCOTT	273 NORTH MAIN ST	94,200	68,900	163,100
HANLON, MARK C	195 SUMMER ST	87,700	82,100	169,800
HANNA, KIM LAYNE	22 TIMOTHY DR	182,100	109,600	291,700
HANNAN, JOYCE M	48 ELM ST	170,000	61,900	231,900
HANNIGEN, ROBERT C	93 SUMMER ST	88,000	76,900	164,900
HANNING, JAMES G	7 SPRUCE CR	222,900	110,800	333,700
HANNULA, ROBERT A	60 RIVER ST	95,200	82,100	177,300
HANSBERRY, FREDERICK J	7 COLLEGE CR	110,100	103,100	213,200
HANSEN, JOHN J	8 MAPLE CT	71,900	58,700	130,600
HANSEN, JOHN O	17 IRON GATE DR	116,700	91,700	208,400
HANSEN COLE, ROBERTA	9 CRESCENT DR	56,300		56,300
HANSON, BARBARA A	12 KATHLEEN DR	100,500	119,900	220,400
HANSON, BERNARD C	58 TEWKSBURY ST	65,300	74,900	140,200
HANSON, ERIC D	12 SPRING GROVE RD	271,200	122,600	393,800
HANSON, JAMES R	7 TEABERRY LN	155,500	105,800	261,300
HANSON, RICHARD H	15 PASHO ST	97,300	77,200	174,500
HANZE/GRANT REALTY TRUST	1 HEARTHSTONE PL	1,100	151,600	152,700
HARADON, ELSIE L	112 LOVEJOY RD	71,000	80,700	151,700
HARB, THOMAS M	126 LOVEJOY RD	62,800	78,500	141,300
HARDCASTLE, JAMES J	4 FULTON RD	121,500	92,600	214,100
HARDIMAN, KEVIN P	146 ARGILLA RD	107,000	93,200	200,200
HARDIMAN, KEVIN P	211 GREENWOOD RD	88,300	75,700	164,000
HARDIN, JULIE F	75 CENTRAL ST	136,700	142,600	279,300
HARDING, DONALD J	91 CHEEVER CR	98,700	94,300	193,000
HARDING, JANE	6 CRESCENT DR	49,300		49,300
HARDOCK, RICHARD A	8 WAVERLY DR	155,900	101,000	256,900
HARDY, JOHN F	1 BEECH CR	77,600	75,700	153,300
HARDY, PAUL E	1 TIFFANY LN	128,700	93,100	221,800
HARHEN, ROBERT L	116 ABBOT ST	138,800	109,600	248,400
HARKER, PHILLIP R	15 IRON GATE DR	119,700	91,300	211,000
HARKINS, ANNA P	22 RAILROAD ST	92,200		92,200
HARKINS, MICHAEL R	9 SPENCER CT	240,500	130,500	371,000
HARKINS, WILLIAM F	9 SETEN CR	297,900	136,200	434,100
HARLOW, DAVID W	128 RATTLESNAKE HILL RD	161,100	96,700	257,800
HARMONING, H DAVID	28 BROWN ST	99,300	106,600	205,900
HARNDEN, CHESTER J S	62 HAGGETTS POND RD	62,200	98,500	160,700
HARNDEN, EVEREL W	123 HAGGETTS POND RD	91,000	123,000	214,000
HARNDEN, RALPH O	57 ANDOVER ST	84,000	87,100	171,100
HARNDEN, ROBERT	103 HAGGETTS POND RD	72,600	95,000	167,600
HARNDEN, ROBERT	103 HAGGETTS POND RD		5,000	5,000
HARNEDY, KATHLEEN A	24 SUMMER ST	119,600	78,200	197,800
HARNOIS, RICHARD E	6 BAYBERRY LN	164,000	105,800	269,800
HARPER, CYRIL E	81 BAILEY RD	142,500	111,500	254,000
HARRIGAN, JOHN J	1 NORTH ST	111,300	77,200	188,500
HARRIMAN, HERBERT C	51 NORTH ST	72,600	72,500	145,100
HARRINGTON, ANN E	172 RIVER RD	73,600	157,900	231,500
HARRINGTON, DANIEL H	1 LAMANCHA WY	140,300	108,300	248,600
HARRINGTON, JOHN J	24 INWOOD LN	225,900	109,600	135,500
HARRINGTON, JOSEPH A	24 YORK ST	77,500	65,200	142,700
HARRINGTON, ROBERT C	8 AZALEA DR	104,400	99,300	203,700
HARRIS, ALAN S	197 HAGGETTS POND RD	93,800	94,100	187,900
HARRIS, EDWARD N	56 SUMMER ST	73,800		73,800
HARRIS, F TERRY	4 STANDISH CR	108,800	100,900	209,700
HARRIS, FRANK W	5 EMBASSY LN	123,500	96,100	219,600
HARRIS, JOHN C	11 STINSON RD	77,800	105,900	183,700
HARRIS, JOHN P	11 LINCOLN CIRCLE EAST	101,100	99,600	200,700
HARRIS, LESTER E	16 PRINCETON AV	93,100	91,300	184,400
HARRIS, ROBERT	1 ROSE GLEN DR	163,200	108,700	271,900
HARRIS, ROBERT W	2 FOREST DR	96,800	113,900	210,700
HARRIS, SUSAN C	10 DORSET CR		109,300	109,300
HARRIS, SUSAN C	11 DORSET CR	170,200	110,500	280,700
HARRIS, SUSAN C	9 DORSET CR		25,500	25,500
HARRISON, BONNIE C	30 LOVEJOY RD	88,900	99,000	187,900
HARRISON, RALPH III	81 ELM ST	107,000	58,600	165,600
HARRISON, ROBERT T	11 CARISBROOKE ST	106,700	91,200	197,900
HARRISON, SCOTT A	2 BITTERSWEET LN	120,100	111,600	231,700
HARROLD, ANNE J	16 LAVENDER HILL LN	118,700	105,800	224,500
HART, DAVID J	10 JENKINS RD	172,700	108,100	280,800
HART, LEO A	2 ARUNDEL ST	151,600	86,500	238,100
HART, WILLIAM E	203 HIGH ST	113,300	69,000	182,300
HART, WILLIAM J LE	6 HENDERSON AV	76,900	85,000	161,900
HARTEL, JOSEPH P	2 GEORGE ST	77,900	82,300	160,200
HARTEL, STEPHEN A	66 WILD ROSE DR	164,800	104,400	269,200
HARTFORD, MICHAEL P	104 CROSS ST	104,200	107,300	211,500
HARTIGAN, JOHN J	53 JUNIPER RD	117,600	98,200	215,800
HARTIGAN, JOSEPH P	7 SAMOS LN	89,200	99,600	188,800
HARTMAN, DEBORAH S	26 MARY LOU LN	84,800	85,800	170,600
HARTMAN, RICHARD J	100 CROSS ST	90,600	107,300	197,900
HARTWELL, FRANCIS [illegible]	23 SAGAMORE DR	126,800	106,700	233,500
HARTWELL, THOMAS [illegible]	3 HEMLOCK RD	119,000	97,000	216,000
HARVARD BAKER NOMINEE TRUST	299 SOUTH MAIN ST	137,500	77,100	214,600
HARVEY, DONNA	18 HIGHLAND AV	62,900	61,600	124,500
HARVEY, JOHN W	490 LUPINE RD	81,900		81,900
HARWOOD, ANNE FORD	12 ENMORE ST	63,100	62,700	125,800
HASBANY, ALEXANDER G	60 WASHINGTON PARK DR	74,000		74,000
HASEGAWA, TOMOHIRO	22 AVERY LN	283,000	112,900	195,900
HASELTINE, IRVING D	16 HENDERSON AV	75,600	77,900	153,500
HASELTON, WHITMAN C	77 LOWELL ST		63,400	63,400
HASELTON, WHITMAN C	73 LOWELL ST	81,900	55,200	137,100
HASKARD, WALTER F TRUST	4 LANSBURY LN	94,000	101,000	195,000
HASKELL, CHRISTOPHER W	11 PATRICIA CR	84,900	110,400	195,300
HASKELL, LILLIAN	18 FOX HILL RD	80,900	59,700	140,600
HASKIN, DIMITRY L	7 GARFIELD LANE EAST	154,000	93,200	247,200
HASS, MATHEW A	53 PINE ST	84,100	70,000	154,100
HASTINGS, CYNTHIA L	170 SUMMER ST	107,900	85,700	193,600
HASTINGS, DAVID	18 FLEMING AV	73,600	53,200	126,800
HASTINGS, KATHARINE M	16 STRATFORD RD	76,500	78,800	155,300
HASTINGS, WARREN C	8 IVANHOE LN	140,800	94,200	235,000
HATCH, CALVIN G	SARGENT ST		2,100	2,100
HATCH, CALVIN G	3 SARGENT ST	61,600	65,700	127,300
HATCH, CALVIN G	SARGENT ST		6,800	6,800
HATCH, DONALD H	83 SALEM ST	102,100	111,600	213,700
HATCH, SALLY A	116 WILD ROSE DR	80,300	96,900	177,200
HATCH, TIMOTHY P	18 LAUNCHING RD	121,900	108,000	229,900
HATHAWAY, STEPHEN D	26 ENMORE ST	69,400	66,000	135,400
HATTON, ROBERT B	12 STRATFORD RD	84,300	79,200	163,500
HAUCK, WILLIAM H	185 HIGH PLAIN RD	119,700	86,000	205,700
HAUER, JAMES J	4 HAZELWOOD CR	434,000	162,[illegible]	596,800
HAUGH, JAMES H	6 PEACH TREE PH	139,400	110,400	249,800
HAUGH, ROBERT	186 HIGH PLAIN RD	97,500	79,300	176,800
HAUGH, THOMAS J	19 BLOOD RD	138,000	98,000	236,000
HAUSMANN, ROBERT T	16 BALMORAL ST	53,700		53,700
HAWK RIDGE LP	20 WETHERSFIELD DR	178,600	111,400	290,000
HAWKINS, MICHAEL W	8 TANGLEWOOD WAY SOUTH	107,800	90,800	198,600
HAWLEY, MAURICE V	374 NORTH MAIN ST	144,200	51,800	196,000
HAYDEN, VIRGINIA E	250 NORTH MAIN ST	87,400		87,400
HAYES, A WALLACE	298 SOUTH MAIN ST	635,200	148,800	784,000
HAYES, DONALD P	72 SUNSET ROCK RD	91,700	122,100	213,800
HAYES, EDWARD J	389 HIGH PLAIN RD	136,000	111,200	247,200
HAYES, HAROLD F	24 FLINT CR	126,700	63,700	190,400
HAYES, KENNETH	4 PHEASANT RUN	123,800	101,500	225,300
HAYES, MARK V	66 BARTLET ST	211,400	131,700	343,100
HAYES, VINCENT E JR	14 ROSE GLEN DR	152,200	111,900	264,100
HAYKAL, JOHN	15 WILLIAM ST	137,300	92,100	229,400
HAYMAN, A JAMES	6 PARTRIDGE HILL RD	154,100	110,800	264,900
HAYMAN, MARY J	10 HIGH VALE LN	148,000	81,700	229,700
HAYNER, JAMES	GREENWOOD RD		17,600	17,600
HAYNER, JAMES A	185 GREENWOOD RD	80,900	68,000	148,900
HAYNES, CHRISTOPHER D	13 BRADY LOOP	155,500	123,300	278,800
HAYSSEN, CARL G III	6 WINCHESTER DR	156,100	111,200	267,300
HAYWARD, EDWARD T	4 COLONIAL DR	40,700		40,700
HAYWOOD, ROBERT T	33 FOX HILL RD	83,900	59,400	143,300
HAZARIKA, TAWHEED S	10 RINDGE RD	157,600	101,300	258,900
HAZLETT, JAMES W	19 CHEEVER CR	85,100	92,500	177,600
HEALD, ROBIN J	74 ARGILLA RD	191,100	104,800	295,900
HEALY, PHILIP J	6 WABANAKI WY	192,600	119,700	312,300
HEARL, LANCE S	271 SALEM ST	90,300	76,800	167,100
HEARN, DONALD P	1 MATTHEW ST	120,000	76,300	196,300
HEARTHSTONE REALTY TRUST	210 BEACON ST		73,200	73,200
HEARTQUIST, ERIC R	8 DARTMOUTH RD	82,700	83,000	165,700
HEATH, GREGORY R	4 SOUTHRIDGE CR	146,800	98,700	245,500
HEBB, ELWOOD L	17 DUFTON RD	62,200	54,400	116,600
HEBB, ELWOOD L	13 DUFTON RD		2,100	2,100
HEBEISEN, JOHN C	242 SOUTH MAIN ST	184,000	122,700	306,700
HEBERT, MARCEL R	8 MAYFLOWER RD	95,800	100,400	196,200
HEBERT, RAYMOND P	197 RIVER RD	109,900	109,000	218,900
HECHEMY, ALFRED E	6 SURREY LN	100,300	97,800	198,100
HECKEN, MICHAEL W	84 MAPLE AV	118,600	72,700	191,300
HECKEN, RUDOLPH P	21 ROSE GLEN DR	151,000	108,900	259,900
HEDRICK, GWENDOLYN B	185 LOWELL ST	101,800	62,000	163,800
HEEREMA, DIANE	25 BRECHIN TR	110,000	71,900	181,900
HEFFRON, ANNA P	69 HIGH PLAIN RD	100,000	69,800	169,800
HEFFRON, KENNETH	70 WASHINGTON PARK DR	75,900		75,900
HEGARTY, SHARON	5 FERNDALE AV	68,800	63,200	132,000
HEGARTY, STEPHEN J	11 KNOLLCREST DR	256,800	127,200	384,000
HEGARTY, WILLIAM J	72 ELM ST	95,800	57,500	153,300
HEGDE, ROHIT	21 GRAY RD	89,800	106,800	196,600
HEIDT, PEGGY H	71 WILD ROSE DR	123,500	97,100	220,600
HEIFETZ, EDWARD	3 HEATHER DR	82,400	67,100	149,500
HEIN, BRAD W	32 AVERY LN	254,900	125,600	380,500
HEINLE, EDWARD W III	15 PRINCETON AV	83,900	83,700	163,600
HEINLEIN, ROBERT N JR	7 POMEROY RD	107,800	68,800	176,600
HEINMILLER, STEPHEN J	7 NOLLET DR	222,700	108,100	330,800
HEISLEIN, JOHN T	10 WILD ROSE DR	96,300	102,900	199,200
HEITER, GEORGE L	26 KATHLEEN DR	151,300	119,900	271,200
HEITZ, ROBERT G JR	105 SUNSET ROCK RD	140,500	106,900	247,400
HEKIMIAN, DIANE	376 SALEM ST	111,000	79,400	190,400
HELBLE, JOSEPH J JR	26 FARRWOOD DR	157,700	109,500	267,200
HELLER, ARNOLD J	48 TEWKSBURY ST	91,300	73,200	164,500
HELLER, MARTIN E	17 AVON ST	74,200	74,700	148,900
HELLER, PAUL J	8 ROBINSWOOD WY	170,200	108,000	278,200
HELLMANN, JOEL B	10 STAFFORD LN	240,000	141,100	381,100
HELMERS, SCOTT A	107 COLONIAL DR	189,100	114,500	303,600
HEMBROUGH FAMILY, TRUST	133 HAVERHILL ST	86,400	60,300	146,700
HEMEON, FARISH B	22 SHIPMAN RD	74,700	92,500	167,200
HEMP, HERBERT K	11 CUBA ST	72,000	73,600	145,600
HEMPSTEAD, DAVID C	5 NICHOLAS CR	167,800	118,700	286,500
HEMSWORTH, VICTOR W	5 SHEPLEY ST	86,900	53,700	140,600
HENDER, RAYMOND E	6 MILLSTONE CR	148,000	102,600	250,600
HENDERSON, ALAN M	133 ANDOVER ST	126,000	73,900	199,900
HENDERSON, ERNEST J	236 RIVER RD	77,900	157,600	235,500
HENDERSON, GEORGE R	280 CHANDLER RD	109,400	105,500	214,900
HENDERSON, GEORGE R	43 LUPINE RD	110,300	45,800	156,100
HENDERSON, GEORGE R	43R LUPINE RD		600	600
HENDERSON, MARION B	11 ARGILLA RD	82,000	114,100	196,100
HENDERSON, MAURICE A	19 YARDLEY RD	160,500	105,700	266,200
HENDERSON, ROBERT A	3 BERKELEY LN	176,600	119,000	295,600
HENDERSON, ROBERT D	33 TEWKSBURY ST	65,900	64,900	130,800
HENDERSON, ROBERT D	52 TEWKSBURY ST		66,600	66,600
HENDERSON, ROBERT H	189 ANDOVER ST	119,200	76,500	195,700
HENDERSON, THOMAS R JR	4 PENNI LN	167,600	111,200	278,800
HENDERSON, WILLIAM H	36 LUPINE RD	107,900	79,000	186,900
HENDRICKS, RICHARD D	MAPLEWOOD RD		400	400
HENDSEY, ELIZABETH M	1 COLONIAL DR	33,600		33,600
HENEHAN, GERALDINE T	27 LINCOLN CIRCLE EAST	95,300	96,300	191,600
HENNESSEY, DAVID J	10 DELPHI CR	109,500	96,900	206,400
HENNESSEY, NANCY K	27 TOPPING RD	68,400	58,900	127,300
HENNESSEY, WILLIAM F	7 CRESCENT DR	56,400		56,400
HENNESSY, CHRISTOPHER R	34 WILD ROSE DR	91,700	96,900	188,600
HENNESSY, DANIEL B	97 SHAWSHEEN RD	91,100	58,100	149,200
HENNESSY, F LEO JR	5 DOWNING ST	79,300	85,700	165,000
HENNESSY, RICHARD F	11 LINCOLN CR	84,700	92,900	177,600
HENRIETTA, JAMES V	9 LONGWOOD DR	56,900		56,900
HENRIETTA, JAMES V	12 CRESCENT DR	104,800		104,800
HENRY, CHARLES T	15 CARISBROOKE ST	99,300	91,200	190,500
HENRY, JAMES W	185 LOWELL ST	105,300	69,200	174,500
HENRY, JOHN T	44 CLARK RD	115,300	92,400	207,700
HENRY, ROBERT R	100 ELM ST	121,100	58,400	179,500
HENRY, ROBERT R	WALNUT AV		9,200	9,200
HENRY, STEWART J	6 DEAN CR	99,300	96,800	196,100
HEPWORTH, DAVID W	19 SCHOOL ST	259,900	120,800	380,700
HERING, HOWARD R	5 WALKER AV	76,500	57,900	134,400
HERLICH, JEFFREY P	432 SOUTH MAIN ST	88,400	56,400	144,800
HERLIHY, GLENN D	130 OSGOOD ST	97,600	111,100	208,700
HERLIHY, JAMES W	24 TIMOTHY DR	179,100	104,400	283,500
HERLING, ALVIN M	2 SENECA CR	134,500	110,300	244,800
HERMAN, JAMES C	111 SHAWSHEEN RD	63,700	68,700	132,400
HERMAN, STEPHEN J	28 SUMMER ST	126,500	82,400	208,900
HERMOSA, LUIS V	253 ANDOVER ST	105,000	84,200	189,200
HERON, FREDERICK C	18 ABBOT BRIDGE DR	154,600	109,800	264,400
HERRMANN, JOHN D	83 BAILEY RD	132,600	111,100	243,700
HERRON, FRANCES L	45 MAPLE AV	82,100	65,100	147,200
HERSH, ELLIOTT L	2 COPLEY DR	114,200	101,300	215,[illegible]
HERSKOVITS, JOSEPH J	133 CENTRAL ST		9,200	9,200
HERSKOVITS, JOSEPH J	135 CENTRAL ST	113,300	101,000	214,300
HERTEL, MARK D	93 GREENWOOD RD	85,900	94,300	180,200
HERVY CORP	DASCOMB RD		1,200	1,200
HESELTINE, CHARLES E	81 WILD ROSE DR	105,400	96,700	202,100
HESELTINE, H CHARLES	180 ELM ST	93,400	58,600	152,000
HESELTON, RALPH A	42 BALLARDVALE RD	92,100	117,900	210,000
HESPELER, KURT G	31 ARGILLA RD	65,100	111,100	176,200
HESS, JOHN A	5 LIBERTY ST	97,200	72,400	169,600
HESS, JOHN H & HENRIETTA E RT	27 WILLIAM ST	141,500	114,800	256,300
HESS, JOHN P	145 CHESTNUT ST	98,000	96,300	194,300
HESSMAN, ERIKA D	12 ROLLING RIDGE RD	115,400	110,300	225,700
HEVEHAN, DONALD J	17 PARTRIDGE HILL RD	119,900	115,800	235,700
HEWLETT PACKARD COMPANY	155 RIVER RD		32,000	32,000
HEWLETT PACKARD COMPANY	4 GARFIELD LANE WEST	172,900	96,500	269,400
HEWLETT PACKARD COMPANY	3000 MINUTEMAN RD	34,479,000	[illegible],274,700	40,753,700
HEWLETT PACKARD COMPANY	181 RIVER RD		124,800	124,800
HEWLETT PARKARD COMPANY	179 RIVER RD	92,000	193,600	285,600
HIBBARD, KENNETH F	23 INWOOD LN	217,000	116,000	333,000
HIBINO, THOMAS J	43 WILDWOOD RD	107,200	109,700	216,900
HICKEY, JAMES G	17 MAPLE AV	88,600	66,800	155,400
HICKMAN, PAUL A	23 RATTLESNAKE HILL RD	122,700	107,000	229,700
HICKMAN, PETER K	17 LOWELL ST	102,800	53,100	155,900
HIDIRSAH, JOANNE MOORADIAN	5 POSSUM HOLLOW RD		111,700	111,700
HIGGINBOTTOM, HAZEL M	57 BROOKFIELD RD	61,200	59,900	121,100
HIGGINS, FRANCIS X	174 SUMMER ST	112,800	85,800	198,600
HIGGINS, JAMES L	167 SUMMER ST	128,000	82,100	210,100
HIGGINS, JOHN G	21 TIMOTHY DR	241,900	108,700	350,600
HIGGINS, LAWRENCE	15 TEABERRY LN	151,300	105,800	257,100
HIGGINS, SEAN M	59 LOVEJOY RD	111,000	88,600	199,600
HIGH PLAIN ROAD REALTY TRUST	80 HIGH PLAIN RD	143,300	81,900	225,200
HIGH STREET REALTY TR	1 ELM SQ	152,500		152,500
HIGHLAND TRUST	159 LOWELL ST	102,800	69,000	171,800
HILBINK, RONALD J	300 NORTH MAIN ST	200,200	99,400	299,600
HILDEBRANDT, PATRICIA M TRUST	5 SERENITY LN	140,400	101,900	242,300
HILJERREN REALTY TRUST	8 ALGONQUIN AV	226,200	120,400	346,600
HILL REALTY TRUST	45 MARILYN RD	79,900	90,800	170,700
HILL, CHRIS A	3 WOLCOTT AV	86,000	91,500	177,500
HILL, DAVID R	85 ARGILLA RD	135,000	120,800	255,800
HILL, DIANE TERHUNE	53 WEST PARISH DR	138,700	110,800	249,500
HILL, DONALD	189 LOWELL ST	78,000	76,200	154,200
HILL, DONALD	42 CHANDLER RD	73,000	109,500	182,500
HILL, ELIZABETH A	234 ANDOVER ST	85,900	77,300	163,200
HILL, JAMES A	14 BRIDLE PATH RD	148,500	101,300	249,800
HILL, JOHN L	9 COUNTRYSIDE WY	152,500	120,000	272,500
HILL, LAURA J	14 MARLAND ST	77,700	55,900	133,600
HILL, LAWRENCE W JR	21 RIVER ST	65,500	81,600	147,100
HILL, RONALD R	15 ABBOT ST	147,400	125,400	272,800
HILL, SCOTT	408 HIGH PLAIN RD	123,600	111,300	234,900
HILLMANN, DOUGLAS J	13 STRAWBERRY HILL RD	103,400	109,100	212,500
HILLS MOR CONSTRUCTION CO INC	21 NOEL RD	165,900	93,000	258,900
HILLS-MOR CONSTRUCTION CO INC	260 BEACON ST	115,100	83,600	198,700
HILLS-MOR CONSTRUCTION CO INC	14 NOEL RD		3,500	3,500
HILLS-MOR CONSTRUCTION CO INC	6 NOEL RD		93,000	93,000
HILLS-MOR CONSTRUCTION CO INC	8 NOEL RD		94,200	94,200
HILLS-MOR CONSTRUCTION CO INC	18 NOEL RD	10,000	93,700	103,700
HILLS MOR CONSTRUCTION CO INC	20 NOEL RD	107,000	93,100	200,100
HILLS MOR CONSTRUCTION CO INC	22 NOEL RD	106,800	96,000	202,800
HILLS-MOR CONSTRUCTION CO INC	35 NOEL RD		109,600	109,600
HILLS-MOR CONSTRUCTION CO INC	33 NOEL RD		100,900	100,900
HILLS-MOR CONSTRUCTION CO INC	31 NOEL RD	61,700	98,400	160,100
HILLS-MOR CONSTRUCTION CO INC	29 NOEL RD		109,200	109,200
HILLS MOR CONSTRUCTION CO INC	27 NOEL RD		96,900	96,900
HILLS-[illegible] CONSTRUCTION CO INC	25 NOEL RD	106,200	93,000	199,200
HILLS MOR CONSTRUCTION CO INC	23 NOEL RD	121,500	93,000	214,500
HILLS-MOR CONSTRUCTION CO INC	19 NOEL RD	102,700	93,200	195,900
HILLS [illegible] CONSTRUCTION CO INC	17 NOEL RD		93,000	93,000
HILLS-MOR CONSTRUCTION CO INC	15 NOEL RD		93,000	93,000
HILLS-MOR CONSTRUCTION CO INC	11 NOEL RD		93,000	93,000
HILLS MOR CONSTRUCTION CO INC	9 NOEL RD		93,000	93,000
HILLS MOR CONSTRUCTION CO INC	7 NOEL RD		93,100	93,100
HILLSON, ROBERT S	9 CARRIAGE HILL RD	120,000	102,000	222,000
HILLTOP REALTY TRUST	163A SHAWSHEEN RD	132,400	117,100	249,500
HILMAN, ERIC	2 WINDEMERE DR	159,300	109,100	268,400
HIMBER, HENRY R	219 SALEM ST	84,400	61,500	145,900
HIMMER, PAUL A	13 HAGGETTS POND RD	196,100	104,600	300,700
HINCHEY, JOHN A	22 ROSE GLEN DR	149,700	108,600	258,300
HINCKLEY, MIRIAM E	11 BIRCH RD	70,700	109,200	179,900
HINDIN, ROBERT E	6 WEDGEWOOD DR	161,100	100,800	261,900
HINDMAN, MARION D	12 CASTLE HEIGHTS RD	100,100	93,100	193,200
HINDS, MARILYN C	207 HAGGETTS POND RD	124,100	104,600	228,700
HINDS, STEPHEN C	38 SHERIDAN RD	132,400	106,800	239,200
HINES, ARTHUR F	195 RIVER RD	60,700	63,800	124,500
HINES, EDWARD F JR	63 SALEM ST	169,800	136,900	306,700
HINMAN, ROBERT W	8 FORBES LN	131,000	99,000	230,000
HIRSCH, KENNETH W JR	11 MARLAND ST	99,700	58,300	158,000
HIRSHBERG, STEPHEN P	6 BLUEBERRY CR	205,900	119,700	325,600
HIRST, DANA C	3 WOODHILL RD	139,400	84,100	223,500
HISS, JOANNA C	10 TORR ST	83,300	95,100	178,400
HITCHINS, DONALD G	37 GRAY RD	88,200	86,800	175,000
HITCHKO, MICHAEL A	9 COLLEGE CR	135,400	100,900	236,300
HIVON, MICHAEL J	10 COLONIAL DR	34,400		34,400
HO, KIN	3 ROULSTON CR	176,100	103,100	279,200
HO, SUSAN	7 BRYAN LN	75,400		75,400
HOAG ASSOCIATES	19 LUPINE RD	301,500	85,800	387,300
[illegible] ASSOCIATES	21 LUPINE RD		11,700	11,700
HOAR, STEPHEN J	6 WILD ROSE DR	103,400	102,900	206,300
HOCKMAN, CHARLES R	4 ZAMBOM TR	230,800	126,400	357,200
HODAS, STUART T	14 MESSINIA DR	149,100	101,700	250,800
HODES, LAWRENCE	3 HAVEN DR	122,100	96,200	218,300
HODGES, CHARLES W	22 RAILROAD ST	90,900		90,900
HODGES, QUINTAN D	87 GOULD RD	67,000	106,900	173,900
HODGMAN, BARBARA E	85 SHAWSHEEN RD	103,000	76,900	179,900
HODGMAN, PHILIP W	9 IRON GATE DR	122,300	90,900	213,200
HOEGGER, JEAN M	250 NORTH MAIN ST	89,000		89,000

HOEHN, FREDERICK	TUCKER RD		700	700
HOEHN, FREDERICK	TUCKER RD		400	400
HOEHN, FREDERICK A	TUCKER RD		85,500	85,500
HOERNER, REBECCA O	20 JENKINS RD	229,300	126,700	356,000
HOFFMAN, HELEN M	12 WOODHAVEN DR	138,600	108,300	246,900
HOFFMAN, JOSEPH W	57 MARILYN RD	117,000	104,000	221,000
HOFFMAN, RICHARD J	6 CYR CR	123,500	120,400	243,900
HOFFMAN, RUTH V	28 HIDDEN WY	224,500	108,300	332,800
HOFFMAN, SANDRA J	105 WILDWOOD RD	172,000	119,900	291,900
HOFFMAN, SEAN	6 CYPRESS LN	128,900	111,100	240,000
HOGAN, ANN R S	94 GREENWOOD RD	99,000	86,900	185,900
HOGAN, JAMES J	7 WESCOTT RD	292,200	141,900	434,100
HOGAN, MICHAEL J	3 HARPER CR	276,400	115,400	391,800
HOGARTY, STEPHEN J	95 CHESTNUT ST	79,100	95,200	174,300
HOHN, FREDERICK W	6 PIONEER CR	99,700	99,200	198,900
HOLBER, STUART M	23 LINCOLN CIRCLE EAST	104,700	96,300	201,000
HOLBROOK, GLORIA A	6 BEECH CR	76,000	83,500	159,500
HOLCOMB, STAN A	3 TIMOTHY DR	130,100	109,300	239,400
HOLIHAN, LOYOLA C	151 ARGILLA RD	90,800	96,900	187,700
HOLLAND, WILLIAM B	51 GOULD RD	81,400	107,600	189,000
HOLLANDER, RONALD F	56 BALLARDVALE RD	163,000	106,700	269,700
HOLLENBECK, BRIAN D	47 CHESTER ST	111,000	79,500	190,500
HOLLENBECK, DOROTHY R	71R RIVER ST	61,700	58,600	120,300
HOLLENBECK, PAUL H	276 HIGHLAND RD	165,200	135,000	300,200
HOLLIS, JUNE C	28 ARGILLA RD	121,300	110,400	231,700
HOLLOWAY, PETER R	5 PHOENIX PL	229,000	107,100	336,100
HOLMES, JOHN H	40 OSGOOD ST	72,200	89,400	161,600
HOLMES, JOSEPH A	197 HIGHLAND RD	45,600	109,900	155,500
HOLMES, MARY C	RIVER PK		2,500	2,500
HOLMES, S CHRISTINE	14 WHISPERING PINES DR	178,900	117,600	296,500
HOLMGREN, JOHN R	26 WOLCOTT AV	108,900	90,700	199,600
HOLMY, JOHN C	12 HEMLOCK RD	108,100	98,200	206,300
HOLSTEIN, ERIC D	1 ALONESOS WY	200,600	120,100	320,700
HOLT, FRANK G III	42 LUPINE RD	108,400	74,100	182,500
HOLT, HENRY G JR.	9 CANTERBURY ST	75,700	93,900	169,600
HOLT, JOHN J	437 NORTH MAIN ST	125,400	52,200	177,600
HOLTER, PAUL W	33 BOSTON RD	68,300	55,200	123,500
HOLTER, STANLEY I	12 GLENWOOD RD EX	47,800	62,300	110,100
HOLZMAN, DAVID A	214 HOLT RD	99,100	109,100	208,200
HOLZWARTH, GREGORY S	22 INWOOD LN	219,800	114,300	334,100
HONEWOOD, RICHARD H	104 HAGGETTS POND RD	108,200	106,700	214,900
HOOD, PAUL A	95 ABBOT ST	67,100	97,900	165,000
HOOD, PRISCILLA	104 ANDOVER ST	73,400	73,900	147,300
HOOD, THOMAS M	6 JUNIPER RD	102,100	85,800	187,900
HOOPES, JAMES B	9 WETHERSFIELD DR	241,400	108,100	349,500
HOPGOOD, RICHARD D	296 LOWELL ST	98,200	57,000	155,200
HOPKINS, FRANK W	4 BRADY LOOP	167,500	121,200	288,700
HOPKINS, PAUL A	11 DOWNING ST	92,800	85,700	178,500
HOPKINS, WAYNE R	17 MESSINIA DR	159,200	102,000	261,200
HOPKINSON, RAYMOND F III	130 BAILEY RD	133,800	95,600	229,400
HOPWOOD, DAVID G	56 HIGH ST	89,000	62,100	151,100
HORAN, JOHN V	7 DARTMOUTH RD	109,100	82,600	191,700
HORAN, JOSEPH A	200 CHANDLER RD	62,100	95,200	157,300
HORNE, TIMOTHY P	88 PORTER RD		114,400	114,400
HORNE, TIMOTHY P	78 PORTER RD		319,700	319,700
HORNE, TIMOTHY P	94 PORTER RD	398,600	129,900	528,500
HORNIDGE, RICHARD	9 BARRINGTON DR	131,800	98,800	230,600
HORNIDGE, RICHARD D	11 BALLARDVALE RD	99,800	123,800	223,600
HORNUNG, NEIL S	14 GRANLI DR	300,400	109,700	410,100
HOROWITZ, JACKOV Z	21 MARIE DR	164,800	107,500	272,300
HORSLEY, WILSON H	14 EVERGREEN LN	218,100	119,100	337,200
HORTON, BRUCE F	8 OLYMPIA WY	125,900	91,400	217,300
HOSMER, DAVID J	12 KEYSTONE WY	233,600	118,500	352,100
HOSMER, EDWARD F	38 GRAY RD	138,800	132,600	271,400
HOSSAIN, MOHAMMAD I	9 BROWN ST	98,400	104,600	203,000
HOSTETTER, EDWARD R	128 ARGILLA RD	94,400	91,900	186,300
HOTHAM, CHARITY E	10 TEMPLE PL	93,700		93,700
HOUDE, ROLAND R	113 RIVER RD	102,900	76,300	179,200
HOUGH, MICHAEL E	11 ELYSIAN DR	138,500	104,000	242,500
HOUGHTON, GEORGE K	10 PHEASANT RUN	124,400	101,100	225,500
HOULIHAN, JOHN P	100 WASHINGTON PARK DR	48,300		48,300
HOULIHAN, MARY	30 WASHINGTON PARK DR	74,600		74,600
HOULIHAN, WILLIAM F	6 FARMLAND CR	221,400	111,700	333,100
HOURIHAN, SUSAN F	354 NORTH MAIN ST	50,300		50,300
HOURIHAN, VINCENT G	6 BURTON FARM DR	107,600	101,600	209,200
HOUSE OF ATREUS REALTY TRUST	65 BLANCHARD ST		78,800	78,800
HOUSE OF ATRE!S RLTY TR	23 CRYSTAL CR		20,200	20,200
HOUSE OF ATREUS RLTY TR	6 CRYSTAL CR		25,600	25,600
HOUSE OF ATREUS RLTY TR	8 CRYSTAL CR		25,600	25,600
HOUSE OF ATREUS RLTY TR	10 CRYSTAL CR		25,100	25,100
HOUSE OF ATREUS RLTY TR	11 CRYSTAL CR		27,900	27,900
HOUSE OF ATREUS RLTY TR	9 CRYSTAL CR		27,900	27,900
HOUSE OF ATREUS RLTY TR	7 CRYSTAL CR		28,100	28,100
HOUSE OF ATREUS RLTY TR	5 CRYSTAL CR		27,800	27,800
HOUSE OF ATREUS RLTY TR	3 CRYSTAL CR		27,800	27,800
HOUSE OF ATREUS RLTY TR	69R BLANCHARD ST		[illegible]	[illegible]
HOUSTON, ANN	22 RAILROAD ST	93,900		93,900
HOWARD, DONALD L	63 LUCERNE DR	95,900	64,700	160,600
HOWARD, DONALD L	13 HIGH ST	204,200	58,900	263,100
HOWARD, JOHN L JR	16 BOWDOIN RD	91,000	85,800	176,800
HOWARD, JOSEPH L	7 LIVINGSTON CR	134,700	106,600	241,300
HOWARD, KATHLEEN T	WOBURN ST		1,000	1,000
HOWARD, KATHLEEN T	82 WOBURN ST	54,400	77,200	131,600
HOWARD, KATHLEEN T	86 WOBURN ST	300	1,500	1,800
HOWARD, KEVIN J	30 HIGH ST	80,300	56,200	136,500
HOWARD, MICHAEL T	23 ALGONQUIN AV	200,800	119,900	320,700
HOWARD, ROBERT E	34 ORIOLE DR	98,100	120,300	218,400
HOWARD, STANLEY W	10 ARGYLE ST	98,800	90,500	189,300
HOWARD, WARREN T	7 HAWK RIDGE RD	240,100	121,100	361,200
HOWE, CHESTER C	10 SAMOS LN	103,600	99,900	203,500
HOWE, DOUGLAS JR	6 PUNCHARD AV	141,000	71,600	212,600
HOWELL, JOHN J JR	73 HAROLD PARKER RD	116,600	112,300	228,900
HOWES, RICHARD W	11 GREENWOOD RD	90,000	88,300	178,300
HOWIE, GEORGE	54 HAVERHILL ST	63,100	62,100	125,200
HOWIE, GEORGE	9 LINWOOD ST	134,900	85,000	219,900
HOYLE, GRACE L	79 HIGH PLAIN RD	73,200	70,800	144,000
HOYT, BRIAN R	30 TEWKSBURY ST	72,800	65,700	138,500
HOYT, HARRY E	92 MAPLE AV	97,500	63,700	161,200
HOYT, ROBERT S	6 HOWELL DR	106,600	82,400	189,000
HOYT, THOMAS J	53 TOPPING RD	68,500	60,000	128,500
HSIA REALTY TRUST	44 MICHAEL WY	144,900		144,900
HSIA, JAMES C	7 APACHE AV	233,500	137,000	370,500
HSIAO, RUEI-HSIN	65 OSGOOD ST	249,000	112,000	361,000
HSIEH, CHUNG C	8 DANFORTH CR	132,000	107,900	239,900
HSIEH, HUAN-JANE	10 SMITHSHIRE ESTATES	110,400	97,000	207,400
HSIEH, JOSEPH S	4 LANDAU LN	213,400	120,000	333,400
HSU, FRANK M	7 DAVID DR	204,900	108,900	313,800
HSU, HUAN	6 COMANCHE PL	181,200	121,100	302,300
HSU, JOHN N C	5 ORCHARD ST	167,000	108,800	275,800
HUANG, CHI-LAI	2 ATWOOD LN	262,500	122,900	385,400
HUANG, FANG-LAN	8 STARR AVE EAST	175,600	115,500	291,100
HUANG, JAMES	10 NICOLL DR	196,300	115,600	311,900
HUANG, LI-JU	73R RIVER ST	78,700	51,400	130,100
HUANG, REI-LEIN Y	178 HAGGETTS POND RD	138,800	104,600	243,400
HUANG, THOMAS W	30 FARRWOOD DR	173,700	119,900	293,600
HUANG, YI-CHYUN	10 ORCHARD CG	226,600	114,800	341,400
HUBERMAN, A MICHAEL	48 SALEM ST	318,900	144,000	462,900
HUBSCHMAN,ALBERT G	3 SETEN CR	181,800	151,100	332,900
HUDGINS, DEAN B	83 NORTH ST	66,100	121,000	187,100
HUDGINS, DEAN B	16 WEBSTER ST		11,900	11,900
HUDGINS, RICHARD C	10 HENDERSON AV	87,900	84,100	172,000
HUGHES FAMILY TRUST INC	13 LOCKWAY RD	104,700	92,900	197,600
HUGHES, ALAN L	42 CENTRAL ST	230,100	132,400	362,500
HUGHES, CHARLES C JR	6 CARISBROOKE ST	99,800	89,300	189,100
HUGHES, CHARLES E	7 SUTHERLAND ST	89,200	65,300	154,500
HUGHES, DANIEL	19 INWOOD LN	212,500	115,200	327,700
HUGHES, DENNIS J	15 EXETER WY	112,700	115,000	227,700
HUGHES, MICHAEL	84 BAILEY RD	132,200	111,200	243,400
HUGHES, R MICHAEL	181 ELM ST	80,300	59,900	140,200
HUGHES, ROBERT C	5 DURHAM DR	299,500	130,400	429,900
HUGO, ROBERT G	106 LOVEJOY RD	87,200	97,200	184,400
HULME, FLORENCE R	6 SHERRY DR	83,500	86,400	169,900
HULTSTROM, GORDON E	22 FOREST HILL DR	141,100	119,700	260,800
HUNG, SIMON J	4 SHADOW LN	275,900	145,600	421,500
HUNG, STEPHEN G	16 SHAW DR	116,400	98,700	215,100
HUNT, BARRY F	12 NOLLET DR	208,800	113,800	322,600
HUNT, DONALD W	27 BLUEBERRY HILL RD	248,300	129,400	377,700
HUNT, EARLE H	54 RIVER ST	53,800	67,100	120,900
HUNT, [redacted]	12 PHEASANT RUN	126,500	106,300	232,800
HUNT, FREDERICK V	11 TEWKSBURY ST	52,700	61,300	114,000
HUNT, NORMAN W	3 CHARLOTTE DR	84,900	108,000	192,900
HUNT, [redacted]	20 COLONIAL DR	43,200		43,200
HUNT, [redacted]	31 BRADY LOOP	143,900	120,000	263,900
HUNTER, EDWARD R	19 ROSE GLEN DR	159,400	108,700	268,100
HUNTER, LAURA T	10 HAMMOND WY	169,500	118,300	287,800
HUNTER, MICHAEL P	4 FUN FLIGHT CR	128,700	87,400	216,100
[redacted]	24 MARTINGALE LN	230,400		230,400
HUNTLEY, ROBERT J	507 SOUTH MAIN ST	74,200	69,700	143,900
HUNTLEY, WAYNE J	18 GRANLI DR	288,500	111,000	399,500
HURLEY, CHARLES F	4 BURNHAM RD	57,500	61,900	119,400
HURLEY, DANIEL L	14 ABBOT BRIDGE DR	133,100	109,200	242,300
HURLEY, JAMES R	203 HIGHLAND RD	74,500	93,400	167,900
HURLEY, JOHN M	CORBETT ST	52,500	68,900	121,400
HURLEY, ROSE J	289 RIVER RD	70,700	142,100	212,800
HURLEY, WILLIAM A	88 NORTH MAIN ST	164,000	53,500	217,500
HURLIN, JOHN C	29 LINDA RD	100,200	98,400	198,600
HURTADO, OCTAVIO	11 GARFIELD LANE EAST	154,500	88,700	243,200
HUSSEY, KATHERINE M	27 WESTWIND RD	64,300	82,100	146,400
HUSSEY, TIMOTHY J	3 CANDLEWOOD DR	108,100	108,900	217,000
HUSTON, THOMAS L	47 FARRWOOD DR	191,200	119,900	311,100
HUSTON, WILLIAM J JR	6 GARFIELD LANE WEST	161,200	96,100	257,300
HUTCHINS, GEORGE A	60 HIGH ST	86,800	59,500	146,300
HUTCHINS, KRIS	3 POPLAR TR	99,400	106,800	206,200
HUTCHINS, PAUL G	16 BALMORAL ST	49,800		49,800
HUTCHINS, PEGGY W	180 ABBOT ST	114,100	123,700	237,800
HUTZLER, CHARLES R JR	12 ELLSWORTH RD	157,600	111,600	269,200
HWANG, HWEI-CHENG	147 HAVERHILL ST	112,300	60,800	173,100
HWANG, HWEI-CHEWG	12 COUNTRYSIDE WY	150,700	109,400	260,100
HYDE, DEBORAH L	19 KIRKLAND DR	135,200	106,800	242,000
HYDE, MARCIA J	247 BEACON ST	73,800	70,700	144,500
HYDORN, ANDREW J	5 CARLISLE ST	125,300	72,200	197,500
HYSZCZAK,KENNETH C	66 SUMMER ST	79,100	78,600	157,700
HYUN, JOANG GIL	59 NORTH ST	75,400	61,000	136,400

~ I ~

Owner Listing	Location Listing	Building Value	Land Value	Total Value
I B I S REALTY TRUST	157 NORTH MAIN ST	86,200	52,500	138,700
IACOBACCI, EDWARD J	2 SHAWNEE CR		118,700	118,700
IACOBO, JOSEPHINE P	25 KARLTON CR	164,400	105,500	269,900
IACOBUCCI, DAVID J	7 RINDGE RD	93,800	99,200	193,000
IACUZIO, NICHOLAS L	11 CRESCENT DR	56,300		56,300
IANNALFO, VALERIO	7 TIFFANY LN	136,100	93,000	229,100
IANNAZZI, ROSE M	45 ORIOLE DR	119,200	104,800	224,000
IANNAZZI, VICTORIA L	22 ALDEN RD	129,400	108,500	237,900
IANNELLI, STEVEN J	14 FOSSEN WY	220,400	114,000	334,400
IANNUCCILLI, CARMEN	10 LONGWOOD DR	49,500		49,500
IARROBINO, JOSEPH W	14 CRICKET CR	169,000	101,800	270,800
ICKES, DAVID B	67 HIGH ST	103,200	63,100	166,300
IGLESIAS, LOUIS X	4 NOB HILL CR	107,600	89,500	197,100
IGOE REALTY TRUST	25 VINE ST	71,200	73,700	144,900
II T REALTY TRUST,	16 BALMORAL ST	51,600		51,600
IKEMOTO, NORIAKI	26 ORCHARD ST	252,600	117,800	370,400
IMPERATO, JOHN R	190 JENKINS RD		2,300	2,300
INCROPERA, FRANCIS J	NORTH ST		1,000	1,000
INDIGARO, MICHAEL	9 CRESCENT DR	49,300		49,300
INDUSTRIAL MATERIALS TECHNOLOG	153 RIVER ST		220,500	220,500
INDUSTRIAL MATERIALS TECHNOLOG	155 RIVER ST	2,178,700	380,500	2,559,200
INDUSTRIAL VINYL SALES TT	ESSEX ST	76,500	86,700	163,200
INELLO, ROBERT A	7 WESTMINSTER RW		150,400	150,400
INFANTINE, PETER H	2 CARISBROOKE ST	103,900	86,000	189,900
INFURNA, PHILIP J	77 SPRING GROVE RD	158,000	109,700	267,700
INGRAHAM, PAUL A	4 GUDRUN DR	168,900	70,100	239,000
INGRAM, DENNIS C	1 EAGLE WY	142,400	108,200	250,600
INGRAM, H PATRICIA	23 KORINTHIAN WY	130,200	96,700	226,900
INGRAM, JEFFREY J	11 CANDLEWOOD DR	116,000	113,500	229,500
INGRAM, STEPHEN W	1 TEABERRY LN	145,600	116,500	262,100
INNES NOMINEE TRUST	57 JUNIPER RD	112,100	98,300	210,400
INNES REALTY TRUST	560 SOUTH MAIN ST	303,200	106,300	409,500
IOCCO, FILOMENA	183 WOBURN ST	88,300	96,600	184,900
IORIO, JOHN A	21 GAVIN CR	155,200	111,300	266,500
IOVEN, ANTHONY B	6 BRADY LOOP	130,900	119,800	250,700
IOVINE, GENNARO A	7 POPLAR TR	101,000	101,500	202,500
IOVINO, ADELINE R	260 RIVER RD	110,600	83,400	194,000
IPPOLITO, CONSTANCE	74 ELM ST	112,400	56,600	169,000
IPPOLITO, FRANK J	25 WABANAKI WY	237,000	121,200	358,200
IPPOLITO, MARIA E	10 GRANLI DR	202,000	126,700	328,700
IRENE REAL ESTATE TRUST	2 FREDERICK DR	218,000	113,300	331,300
IRENE REAL ESTATE TRUST TT	1 FREDERICK DR		20,500	20,500
IRENE REAL ESTATE TRUST TT	7 FREDERICK DR		21,400	21,400
IRENE REAL ESTATE TRUST TT	9 FREDERICK DR		21,400	21,400
IRENE REAL ESTATE TRUST TT	10 FREDERICK DR		21,300	21,300
IRENE REAL ESTATE TRUST TT	8 FREDERICK DR		21,400	21,400
IRENE REAL ESTATE TRUST TT	6 FREDERICK DR		21,800	21,800
IRON GATE PARK REALTY TRUST	75 CHANDLER RD		24,100	24,100
IRON GATE PARK REALTY TRUST	33 IRON GATE DR		154,000	154,000
IRON GATE PARK REALTY TRUST	4 IRON GATE DR		14,400	14,400
IRON GATE PARK REALTY TRUST	12 SOUTHRIDGE CR		1,100	1,100
IRRIG, HEIDI B	100 WASHINGTON PARK DR	44,000		44,000
IRVINE, JAMES W	283 NORTH MAIN ST	82,300	58,400	140,700
ISAACS, RICHARD K	7 CUBA ST	78,400	68,100	146,500
ISENBERG, STEVEN M	6 MONTCLAIR AV	131,500	106,500	238,000
ISRAEL, SCOTT	88 ABBOT ST	166,500	137,800	304,300
ISSENBERG, MILTON	19 ORIOLE DR	123,700	123,300	247,000
IULIUCCI, JOHN D	3 PENDANT CT	266,700	126,300	393,000
IWORSLEY, ARTHUR W	8 RINDGE RD	110,200	97,800	208,000

~ J ~

Owner Listing	Location Listing	Building Value	Land Value	Total Value
J & B REALTY TRUST	23 LUPINE RD		6,600	6,600
J & B REALTY TRUST	21 LUPINE RD		12,000	12,000
J & B REALTY TRUST	11 LUPINE RD	130,200	56,700	186,900
J & F REALTY TRUST TT	36 LOVEJOY RD	98,100	91,700	189,800
J & N REALTY TRUST	92A MAIN ST	119,000	115,800	234,800
J BRUNO NOMINEE TRUST	7 HANSOM RD	342,500	119,900	462,400
J C J REALTY TRUST	5 GERMANO WY	317,800	114,400	432,200
J E D REALTY TRUST	25 BLUEBERRY HILL RD		118,500	118,500
J F C REALTY TRUST	33 LINCOLN CIRCLE EAST	181,100	109,500	290,600
J H REALTY TRUST	14 SAMOS LN	120,300	89,800	210,100
J J & C	68 MAIN ST	1,593,300	492,600	2,085,900
J TROPEANO INC	2 TROMBLY CT		54,200	54,200
JA CAR ASSOC	64R CENTRAL ST		1,100	1,100
JACHINOWICZ, WOLF	340 HIGH PLAIN RD	103,500	111,100	214,600
JACKOWSKI, WILLIAM A	1 YALE RD	71,700	78,500	150,200
JACKSON, BARRY S	2 FULTON RD	110,700	96,900	207,600
JACKSON, JEANNE T	6 TEMPLE PL	91,300		91,300
JACKSON, KEVIN D	7 AZALEA DR	100,200	100,600	200,800
JACKSON, NEIL A	19 APPLE BLOSSOM RD	116,700	96,300	213,000
JACKSON, NORMAN P	8 BURTON FARM DR	95,700	98,200	193,900
JACKSON, RICHARD J	1 LONGWOOD DR	79,000		79,000
JACKSON, RICHARD J	35 ALGONQUIN AV	198,800	121,800	320,600
JACKSON, TIMOTHY J	84 ARGILLA RD	109,300	110,000	219,300
JACKSON, TIMOTHY J	59 HAVERHILL ST	123,100	64,100	187,200
JACKSON, WOODROW S JR	2 TEABERRY LN	149,700	114,600	264,300
JACMAR CONST CORP	LOWELL ST		177,400	177,400
JACOBS, DANIEL A	55 HIGH ST	73,900		73,900
JACOBS, HOWARD A	3 PATRIOT DR	178,500	111,100	289,600
JACOBS, JEFFREY H	2 PRINCETON AV	57,400	78,400	135,800
JACOBS, NORMAN A	2 SUGARBUSH LN	136,000	108,700	244,700
JACOBS, ROBERT M	29 WEST PARISH DR	99,100	121,300	220,400
JACOBSEN, EDGAR K	13 FOREST HILL DR	105,600	119,900	225,500
JACOBSON REAL ESTATE TR #	91 RIVER RD	144,800	141,900	286,700
JACOBSON, CHARLES D	49 RIVER ST	66,300	83,300	149,600
JACOBSON, DAGMAR MJOS	321 SALEM ST	117,100	76,500	193,600
JACOBSON, NANCY C	180 CHESTNUT ST	110,700	105,500	216,200
JACOBSON, ROBERT A	79 PINE ST	89,000	66,400	155,400
JACOBSON, ROLAND K	3 BERKELEY LN	176,600	115,100	291,700
JACQUES, ANNE JEAN	4 SHAWSHEEN RD	39,900	51,000	90,900
JACQUES, HENRY E	16 PLEASANT ST	124,100	111,300	235,400
JAEKLE, DONALD E JR	11 ABBOT ST	133,300	124,000	257,300
JAFFE, MYRNA LEE	8 CANDLEWOOD DR	113,200	108,800	222,000
JAFFE, SAUL W	6 HAWTHORNE CR	126,100	100,000	226,100
JAG REALTY TRUST	4 JULIETTE ST	90,000	58,000	148,000
JAGLA, ROBERT N	SOUTH MAIN ST		800	800
JAGOLTO, JOSEPH	150 SALEM ST	52,500	69,200	121,700
JAGUAR REALTY TRUST	ESSEX ST	160,000	54,900	214,900
JAKES, WILLIAM C JR	58 WILD ROSE DR	139,600	145,500	285,100
JAKLOVSKY, JOZEF	33 PLEASANT ST	130,100	111,100	241,200
JAKO, EDITH LE	4 CHICKERING CT	57,600	47,800	105,400
JAMES, ANTHONY H	15 WETHERSFIELD DR	180,300	122,200	302,500
JAMES, DAVID B	5 HARTFORD CR	132,800	100,400	233,200
JAMES, JUDITH A	44 HIGH ST	103,700		103,700
JAMES, KEVIN J	45 GREENWOOD RD	84,900	87,000	171,900
JAMES, STEPHEN A	33 PORTER RD	115,100	122,100	237,200
JAMES, WARREN R	13 STANDISH CR	103,900	101,700	205,600
JAMISON, JAMES D	59 DASCOMB RD	113,700	73,500	187,200
JANCZAK, ROGER A	2 SPARTA WY	156,100	100,700	256,800
JANECZAK, EDWARD S	4 DAIRY LN	153,700	80,100	233,800
JANES, DEBALIE C	16 BALMORAL ST	49,000		49,000
JANIS, ROY M	56 JUNIPER RD	120,300	102,000	222,300
JANKAUSKAS, STEPHEN C	42 FARRWOOD DR	162,800	105,500	268,300
JANNETTI, CARL J JR	21 SMITHSHIRE ESTATES	155,300	109,900	265,200
JANNETTI, JOHN M	64 BURNHAM RD	118,100	68,600	186,700
JANNINI, RALPH H	16 HANSOM RD	129,000	114,900	243,900
JANOVSKY, JOEL C	6 SNOWBERRY RD	114,400	101,800	216,200
JANOWITZ, HORACE J	11 LONGWOOD DR	47,600		47,600
JANUSZ, ROBERT J	40 SUNSET ROCK RD	116,100	122,800	238,900
JAQUES, MICHAEL	16 STONEYBROOK CR	286,900	109,600	396,500
JARDINE, PHYLLIS A	122 ANDOVER ST	82,300	70,200	152,500
JASPERSON, THOMAS G	27 PEARSON ST	117,000	49,800	166,800
JAWORSKI, CONCETTA M	88 CROSS ST	117,400	107,300	224,700

HANDA, MICHAEL K	177 SALEM ST	122,600	77,300	199,900
HANES, GERTRUDE A	5 PENOBSCOT WY	149,100	110,500	259,600
HANIGAN, MICHAEL L	55 BAILEY RD	134,900	111,200	246,100
HANKEY, WILLIAM	16 BALMORAL ST	71,000		71,000
HANKEY, WILLIAM C	19 LOVEJOY RD	115,200	90,200	205,400
HANLEY REALTY TRUST	384 LOWELL ST	93,100	59,300	152,400
HANLEY, G SCOTT	273 NORTH MAIN ST	94,200	68,900	163,100
HANLON, MARK C	195 SUMMER ST	87,700	82,100	169,800
HANNA, KIM LAYNE	22 TIMOTHY DR	182,100	109,600	291,700
HANNAN, JOYCE M	48 ELM ST	170,000	61,900	231,900
HANNIGEN, ROBERT C	93 SUMMER ST	88,000	76,900	164,900
HANNING, JAMES G	7 SPRUCE CR	222,900	110,800	333,700
HANNULA, ROBERT A	60 RIVER ST	95,200	82,100	177,300
HANSBERRY, FREDERICK J	7 COLLEGE CR	110,100	103,100	213,200
HANSEN, JOHN J	8 MAPLE CT	71,900	58,700	130,600
HANSEN, JOHN O	17 IRON GATE DR	116,700	91,700	208,400
HANSEN COLE, ROBERTA	9 CRESCENT DR	56,300		56,300
HANSON, BARBARA A	12 KATHLEEN DR	100,500	119,900	220,400
HANSON, BERNARD C	58 TEWKSBURY ST	65,300	74,900	140,200
HANSON, ERIC D	12 SPRING GROVE RD	271,200	122,600	393,800
HANSON, JAMES R	7 TEABERRY LN	155,500	105,800	261,300
HANSON, RICHARD H	15 PASHO ST	97,300	77,200	174,500
HANZE/GRANT REALTY TRUST	3 HEARTHSTONE PL	1,100	151,600	152,700
HARADON, ELSIE L	142 LOVEJOY RD	71,000	80,700	151,700
HARB, THOMAS M	146 LOVEJOY RD	62,800	78,500	141,300
HARDCASTLE, JAMES J	4 FULTON RD	121,500	92,600	214,100
HARDIMAN, KEVIN P	146 ARGILLA RD	107,000	93,200	200,200
HARDIMAN, KEVIN P	111 GREENWOOD RD	88,300	75,700	164,000
HARDIN, JULIE F	75 CENTRAL ST	136,700	142,600	279,300
HARDING, DONALD J	91 CHEEVER CR	98,700	94,300	193,000
HARDING, JANE	6 CRESCENT DR	49,300		49,300
HARDOCK, RICHARD A	8 WAVERLY LN	155,900	101,000	256,900
HARDY, JOHN F	1 BEECH CR	77,600	75,700	153,300
HARDY, PAUL E	1 TIFFANY LN	128,700	93,100	221,800
HAREN, ROBERT L	116 ABBOT ST	138,800	109,600	248,400
HARKER, PHILLIP K	15 IRON GATE DR	119,700	91,300	211,000
HARKINS, ANNA P	22 RAILROAD ST	92,200		92,200
HARKINS, MICHAEL R	3 SPENCER CT	240,500	130,500	371,000
HARKINS, WILLIAM F	9 SETEN CR	297,900	136,200	434,100
HARLOW, DAVID W	128 RATTLESNAKE HILL RD	161,100	96,700	257,800
HARMONING, H DAVID	28 BROWN ST	99,300	106,600	205,900
HARNDEN, CHESTER J S	62 HAGGETTS POND RD	62,200	98,500	160,700
HARNDEN, EVEREL W	123 HAGGETTS POND RD	91,000	123,000	214,000
HARNDEN, RALPH O	57 ANDOVER ST	84,000	87,100	171,100
HARNDEN, ROBERT	103 HAGGETTS POND RD	72,600	95,000	167,600
HARNDEN, ROBERT	103 HAGGETTS POND RD		5,000	5,000
HARNEDY, KATHLEEN A	24 SUMMER ST	119,600	78,200	197,800
HARNOIS, RICHARD E	6 BAYBERRY LN	164,000	105,800	269,800
HARPER, CYRIL E	81 BAILEY RD	142,500	111,500	254,000
HARRIGAN, JOHN J	1 NORTH ST	111,300	77,200	188,500
HARRIMAN, HERBERT C	51 NORTH ST	72,600	72,500	145,100
HARRINGTON, ANN E	172 RIVER RD	73,600	157,900	231,500
HARRINGTON, DANIEL H	3 LAMANCHA WY	140,300	108,300	248,600
HARRINGTON, JOHN J	24 INWOOD LN	225,900	109,600	335,500
HARRINGTON, JOSEPH A	24 YORK ST	77,500	65,200	142,700
HARRINGTON, ROBERT C	8 AZALEA DR	104,400	99,300	203,700
HARRIS, ALAN S	197 HAGGETTS POND RD	93,800	94,100	187,900
HARRIS, EDWARD N	56 SUMMER ST	73,800		73,800
HARRIS, F TERRY	4 STANDISH CR	108,800	100,900	209,700
HARRIS, FRANK W	5 EMBASSY LN	123,500	96,100	219,600
HARRIS, JOHN C	31 STINSON RD	77,800	105,900	183,700
HARRIS, JOHN P	31 LINCOLN CIRCLE EAST	101,100	99,600	200,700
HARRIS, LESTER E	16 PRINCETON AV	93,100	91,300	184,400
HARRIS, ROBERT	1 ROSE GLEN DR	163,200	108,700	271,900
HARRIS, ROBERT W	2 FOREST DR	96,800	113,900	210,700
HARRIS, SUSAN C	10 DORSET CR		109,300	109,300
HARRIS, SUSAN C	11 DORSET CR	170,200	110,500	280,700
HARRIS, SUSAN C	9 DORSET CR		25,500	25,500
HARRISON, BONNIE C	10 LOVEJOY RD	88,900	99,000	187,900
HARRISON, RALPH III	81 ELM ST	107,000	58,600	165,600
HARRISON, ROBERT T	11 CARISBROOKE ST	106,700	91,200	197,900
HARRISON, SCOTT A	2 BITTERSWEET LN	120,100	111,600	231,700
HARROLD, ANNE J	16 LAVENDER HILL LN	118,700	105,800	224,500
HART, DAVID J	10 JENKINS RD	172,700	108,100	280,800
HART, LEO A	2 ARUNDEL ST	151,600	86,500	238,100
HART, WILLIAM E	203 HIGH ST	113,100	69,000	182,100
HART, WILLIAM J LE	6 HENDERSON AV	76,900	85,000	161,900
HARTEL, JOSEPH P	2 GEORGE ST	77,900	82,300	160,200
HARTEL, STEPHEN A	66 WILD ROSE DR	164,800	104,400	269,200
HARTFORD, MICHAEL P	104 CROSS ST	104,200	107,300	211,500
HARTIGAN, JOHN J	51 JUNIPER RD	117,600	98,200	215,800
HARTIGAN, JOSEPH P	7 SAMOS LN	89,200	99,600	188,800
HARTMAN, DEBORAH S	26 MARY LOU LN	84,800	85,800	170,600
HARTMAN, RICHARD J	100 CROSS ST	90,600	107,300	197,900
HARTWELL, FRANCIS A	23 SAGAMORE DR	126,800	106,700	233,500
HARTWELL, THOMAS P	3 HEMLOCK RD	119,000	97,000	216,000
HARVARD BAKER NOMINEE TRUST	299 SOUTH MAIN ST	137,500	77,100	214,600
HARVEY, DONNA	18 HIGHLAND AV	62,900	61,600	124,500
HARVEY, JOHN W	49U LUPINE RD	81,900		81,900
HARWOOD, ANNE FORD	32 ENMORE ST	63,100	62,700	125,800
HASBANY, ALEXANDER G	60 WASHINGTON PARK DR	74,000		74,000
HASEGAWA, TOMOHIRO	22 AVERY LN	283,000	112,900	395,900
HASELTINE, IRVING D	16 HENDERSON AV	75,600	77,900	153,500
HASELTON, WHITMAN C	77 LOWELL ST		63,400	63,400
HASELTON, WHITMAN C	73 LOWELL ST	81,900	55,200	137,100
HASKARD, WALTER F TRUST	4 LANSBURY LN	94,000	101,000	195,000
HASKELL, CHRISTOPHER W	11 PATRICIA CR	84,900	110,400	195,300
HASKELL, LILLIAN	18 FOX HILL RD	80,900	59,700	140,600
HASKIN, DIMITRY L	7 GARFIELD LANE EAST	154,000	93,200	247,200
HASS, MATHEW A	53 PINE ST	84,100	70,000	154,100
HASTINGS, CYNTHIA L	170 SUMMER ST	107,900	85,700	193,600
HASTINGS, DAVID	18 FLEMING AV	73,600	53,200	126,800
HASTINGS, KATHARINE M	16 STRATFORD RD	76,500	78,800	155,300
HASTINGS, WARREN C	8 IVANHOE LN	140,800	94,200	235,000
HATCH, CALVIN G	SARGENT ST		2,100	2,100
HATCH, CALVIN G	3 SARGENT ST	61,600	65,700	127,300
HATCH, CALVIN G	SARGENT ST		6,800	6,800
HATCH, DONALD H	83 SALEM ST	102,100	111,600	213,700
HATCH, SALLY A	116 WILD ROSE DR	80,300	96,900	177,200
HATCH, TIMOTHY P	18 LAUNCHING RD	121,900	108,000	229,900
HATHAWAY, STEPHEN D	26 ENMORE ST	69,400	66,000	135,400
HATTON, ROBERT B	12 STRATFORD RD	84,300	79,200	163,500
HAUCK, WILLIAM H	185 HIGH PLAIN RD	119,700	86,000	205,700
HAUER, JAMES J	4 HAZELWOOD CR	434,000	162,800	596,800
HAUGH, JAMES H	6 PEACH TREE PH	139,400	110,400	249,800
HAUGH, [redacted]	186 HIGH PLAIN RD	97,500	79,300	176,800
HAUGH, THOMAS J	19 BLOOD RD	138,000	98,000	236,000
HAUSMANN, ROBERT T	16 BALMORAL ST	53,700		53,700
HAWK RIDGE LP	20 WETHERSFIELD DR	178,600	111,400	290,000
HAWKINS, MICHAEL W	8 TANGLEWOOD WAY SOUTH	107,800	90,800	198,600
HAWLEY, MAURICE V	374 NORTH MAIN ST	144,200	51,800	196,000
HAYDEN, VIRGINIA E	250 NORTH MAIN ST	87,400		87,400
HAYES, A WALLACE	298 SOUTH MAIN ST	635,200	148,800	784,000
HAYES, DONALD P	72 SUNSET ROCK RD	91,700	122,100	213,800
HAYES, EDWARD J	389 HIGH PLAIN RD	136,000	111,200	247,200
HAYES, HAROLD F	24 FLINT CR	126,700	63,700	190,400
HAYES, KENNETH	4 PHEASANT RUN	123,800	101,500	225,300
HAYES, MARK V	66 BARTLET ST	211,400	131,700	343,100
HAYES, VINCENT E JR	14 ROSE GLEN DR	152,200	111,900	264,100
HAYKAL, JOHN	15 WILLIAM ST	137,300	92,100	229,400
HAYMAN, A JAMES	6 PARTRIDGE HILL RD	154,100	110,800	264,900
HAYMAN, MARY J	10 HIGH VALE LN	148,000	81,700	229,700
HAYNER, JAMES	GREENWOOD RD		17,600	17,600
HAYNER, JAMES A	185 GREENWOOD RD	80,900	68,000	148,900
HAYNES, CHRISTOPHER D	13 BRADY LOOP	155,500	123,300	278,800
HAYSSEN, CARL G III	6 WINCHESTER DR	156,100	111,200	267,300
HAYWARD, EDWARD T	4 COLONIAL DR	40,700		40,700
HAYWOOD, ROBERT T	33 FOX HILL RD	83,900	59,400	143,300
HAZARIKA, TAWHEED S	10 RINDGE RD	157,600	101,300	258,900
HAZLETT, JAMES W	19 CHEEVER CR	85,100	92,500	177,600
HEALD, ROBIN J	74 ARGILLA RD	191,100	104,800	295,900
HEALY, PHILIP J	6 WABANAKI WY	192,600	119,700	312,300
HEARL, LANCE S	271 SALEM ST	90,300	76,800	167,100
HEARN, DONALD P	1 MATTHEW ST	120,000	76,300	196,300
HEARTHSTONE REALTY TRUST	210 BEACON ST		73,200	73,200
HEARTQUIST, ERIC R	8 DARTMOUTH RD	82,700	83,000	165,700
HEATH, GREGORY R	4 SOUTHRIDGE CR	146,800	98,700	245,500
HEBB, ELWOOD L	17 DUFTON RD	62,200	54,400	116,600
HEBB, ELWOOD L	13 DUFTON RD		2,100	2,100
HEBEISEN, JOHN C	242 SOUTH MAIN ST	184,000	122,700	306,700
HEBERT, MARCEL R	8 MAYFLOWER RD	95,800	100,400	196,200
HEBERT, RAYMOND P	197 RIVER RD	109,900	109,000	218,900
HECHEMY, ALFRED E	6 SURREY LN	100,300	97,800	198,100
HECKEN, MICHAEL W	84 MAPLE AV	118,600	72,700	191,300
HECKEN, RUDOLPH P	21 ROSE GLEN DR	151,000	108,900	259,900
HEDRICK, GWENDOLYN B	185 LOWELL ST	101,800	62,000	163,800
HEEREMA, DIANE	25 BRECHIN TR	110,000	71,900	181,900
HEFFRON, ANNA P	69 HIGH PLAIN RD	100,000	69,800	169,800
HEFFRON, KENNETH	70 WASHINGTON PARK DR	75,900		75,900
HEGARTY, SHARON	5 FERNDALE AV	68,800	63,200	132,000
HEGARTY, STEPHEN J	11 KNOLLCREST DR	256,800	127,200	384,000
HEGARTY, WILLIAM J	72 ELM ST	95,800	57,500	153,300
HEGDE, ROHIT	21 GRAY RD	89,800	106,800	196,600
HEIDT, PEGGY H	71 WILD ROSE DR	123,500	97,100	220,600
HEIFETZ, EDWARD	3 HEATHER DR	82,400	67,100	149,500
HEIN, BRAD W	32 AVERY LN	254,900	125,600	380,500
HEINLE, EDWARD W III	15 PRINCETON AV	83,900	83,700	167,600

HEINLEIN, ROBERT N JR	7 POMEROY RD	107,800	68,800	176,600
HEINMILLER, STEPHEN J	7 NOLLET DR	222,700	108,100	330,800
HEISLEIN, JOHN T	10 WILD ROSE DR	96,300	102,900	199,200
HEITER, GEORGE L	26 KATHLEEN DR	151,300	119,900	271,200
HEITZ, ROBERT G JR	105 SUNSET ROCK RD	140,500	106,900	247,400
HEKIMIAN, DIANE	376 SALEM ST	111,000	79,400	190,400
HELBLE, JOSEPH J JR	26 FARRWOOD DR	157,700	109,500	267,200
HELLER, ARNOLD J	48 TEWKSBURY ST	91,300	73,200	164,500
HELLER, MARTIN E	17 AVON ST	74,200	74,700	148,900
HELLER, PAUL J	8 ROBINSWOOD WY	170,200	108,000	278,200
HELLMANN, JOEL B	10 STAFFORD LN	240,000	141,100	381,100
HELMERS, SCOTT A	107 COLONIAL DR	189,100	114,500	303,600
HEMBROUGH FAMILY, TRUST	133 HAVERHILL ST	86,400	60,300	146,700
HEMEON, FARISH B	22 CHIPMAN RD	74,700	92,500	167,200
HEMP, HERBERT K	11 CUBA ST	72,000	73,600	145,600
HEMPSTEAD, DAVID C	5 NICHOLAS CR	167,800	118,700	286,500
HEMSWORTH, VICTOR W	5 SHEPLEY ST	86,900	53,700	140,600
HENDER, RAYMOND E	6 MILLSTONE CR	148,000	102,600	250,600
HENDERSON, ALAN M	133 ANDOVER ST	126,000	73,900	199,900
HENDERSON, ERNEST J	236 RIVER RD	77,900	157,600	235,500
HENDERSON, GEORGE R	280 CHANDLER RD	109,400	105,500	214,900
HENDERSON, GEORGE R	43 LUPINE RD	110,300	45,800	156,100
HENDERSON, GEORGE R	43B LUPINE RD		600	600
HENDERSON, MARION P	11 ARGILLA RD	82,000	114,100	196,100
HENDERSON, MAURICE A	13 YARDLEY RD	160,500	105,700	266,200
HENDERSON, ROBERT A	3 BERKELEY LN	176,600	119,000	295,600
HENDERSON, ROBERT I	33 TEWKSBURY ST	65,900	64,400	130,800
HENDERSON, ROBERT I	52 TEWKSBURY ST		66,600	66,600
HENDERSON, ROBERT H	189 ANDOVER ST	119,200	76,500	195,700
HENDERSON, THOMAS F JR	4 FENNI LN	167,600	111,200	278,800
HENDERSON, WILLIAM H	10 LUPINE RD	107,900	79,000	186,900
HENDRICKS, RICHARD P	MAPLEWOOD RD		400	400
HENDSEY, ELIZABETH M	1 COLONIAL DR	33,600		33,600
HENEHAN, GERALDINE T	27 LINCOLN CIRCLE EAST	95,300	96,300	191,600
HENNESSEY, DAVID J	13 DELHI DR	109,500	96,900	206,400
HENNESSEY, NANCY F	27 TOPPING RD	68,400	58,900	127,300
HENNESSEY, WILLIAM F	3 CRESCENT DR	56,400		56,400
HENNESSY, CHRISTOPHER R	34 WILD ROSE DR	91,700	96,900	188,600
HENNESSY, DANIEL P	37 SHAWSHEEN RD	91,100	58,100	149,200
HENNESSY, F LEO JR	5 DOWNING ST	79,300	85,700	165,000
HENNESSY, RICHARD F	11 LINCOLN CR	84,700	92,900	177,600
HENRIETTA, JAMES V	3 LONGWOOD DR	56,900		56,900
HENRIETTA, JAMES V	12 CRESCENT DR	104,800		104,800
HENRY, CHARLES T	15 CARISBROOKE ST	99,300	91,200	190,500
HENRY, JAMES W	185 LOWELL ST	115,300	59,200	174,500
HENRY, JOHN T	44 CLARK RD	115,300	92,400	207,700
HENRY, ROBERT F	100 ELM ST	121,100	58,400	179,500
HENRY, ROBERT F	WALNUT AV		9,200	9,200
HENRY, STEWART I	6 DEAN CR	99,300	97,800	196,100
HEPWORTH, DAVID W	43 SCHOOL ST	253,900	127,800	380,700
HERING, HOWARD R	5 WALKER AV	76,500	57,900	134,400
HERLICH, JEFFREY P	432 SOUTH MAIN ST	88,400	56,400	144,800
HERLIHY, GLENN I	130 OSGOOD ST	97,600	111,100	208,700
HERLIHY, JAMES W	24 TIMOTHY DR	179,100	104,400	283,500
HERLING, ALVIN H	2 SENECA CR	134,500	110,300	244,800
HERMAN, JAMES C	111 SHAWSHEEN RD	63,700	68,700	132,400
HERMAN, STEPHEN J	28 SUMMER ST	126,500	82,400	208,900
HERMOSA, LUIS V	253 ANDOVER ST	105,000	84,200	189,200
HERON, FREDERICK C	18 ABBOT BRIDGE DR	154,600	109,800	264,400
HERRMANN, JOHN D	83 BAILEY RD	132,600	111,100	243,700
HERRON, FRANCES I	45 MAPLE AV	82,100	65,100	147,200
HERSH, ELLIOTT L	2 COPLEY DR	114,200	101,300	215,500
HERSKOVITS, JOSEPH I	103 CENTRAL ST		9,200	9,200
HERSKOVITS, JOSEPH I	105 CENTRAL ST	113,100	101,300	214,400
HERTEL, MARK D	93 GREENWOOD RD	85,300	94,300	180,200
HERVY CORP	EASTCOMB RD		1,200	1,200
HESELTINE, CHARLES E	81 WILD ROSE DR	105,400	96,700	202,100
HESELTINE, H CHARLES	18 ELM ST	93,400	58,600	152,000
HESELTON, RALPH A	42 BALLARDVALE RD	92,100	117,900	210,000
HESPELER, KURT G	31 ARGILLA RD	65,100	111,100	176,200
HESS, JOHN A	5 LIBERTY ST	97,200	72,400	169,600
HESS, JOHN H & HENRIETTA E RT	27 WILLIAM ST	141,500	114,800	256,300
HESS, JOHN P	145 CHESTNUT ST	98,000	96,300	194,300
HESSMAN, ERIKA D	12 ROLLING RIDGE RD	115,400	110,300	225,700
HEVEHAN, DONALD J	17 PARTRIDGE HILL RD	119,900	115,800	235,700
HEWLETT PACKARD COMPANY	155 RIVER RD		32,000	32,000
HEWLETT PACKARD COMPANY	4 GARFIELD LANE WEST	172,900	96,500	269,400
HEWLETT-PACKARD COMPANY	3000 MINUTEMAN RD	34,479,000	9,274,700	43,753,700
HEWLETT PACKARD COMPANY	181 RIVER RD		124,800	124,800
HEWLETT PARKARD COMPANY	179 RIVER RD	92,000	193,600	285,600
HIBBARD, KENNETH F	23 INWOOD LN	217,000	116,000	333,000
HIBINO, THOMAS J	43 WILDWOOD RD	107,200	109,700	216,900
HICKEY, JAMES G	27 MAPLE AV	88,600	66,800	155,400
HICKMAN, PAUL A	23 RATTLESNAKE HILL RD	122,700	107,000	229,700
HICKMAN, PETER K	17 LOWELL ST	102,800	53,100	155,900
HIDIRSAH, JOANNE MOORADIAN	5 POSSUM HOLLOW RD		111,700	111,700
HIGGINBOTTOM, HAZEL M	57 BROOKFIELD RD	61,200	59,900	121,100
HIGGINS, FRANCIS X	174 SUMMER ST	112,800	85,800	198,600
HIGGINS, JAMES L	167 SUMMER ST	128,700	82,100	210,800
HIGGINS, JOHN G	21 TIMOTHY DR	241,900	108,700	350,600
HIGGINS, LAWRENCE	15 TEABERRY LN	151,300	105,800	257,100
HIGGINS, SEAN M	59 LOVEJOY RD	111,000	88,600	199,600
HIGH PLAIN ROAD REALTY TRUST	80 HIGH PLAIN RD	143,300	81,900	225,200
HIGH STREET REALTY TR	1 ELM SQ	152,500		152,500
HIGHLAND TRUST	359 LOWELL ST	102,800	69,000	171,800
HILBINK, RONALD J	300 NORTH MAIN ST	200,200	99,400	299,600
HILDEBRANDT, PATRICIA M TRUST	5 SERENITY LN	140,400	101,900	242,300
HILJERREN REALTY TRUST	8 ALGONQUIN AV	226,200	120,400	346,600
HILL REALTY TRUST	45 MARILYN RD	79,900	90,800	170,700
HILL, CHRIS A	3 WOLCOTT AV	86,000	91,500	177,500
HILL, DAVID R	85 ARGILLA RD	135,000	120,800	255,800
HILL, DIANE TERHUNE	53 WEST PARISH DR	138,700	110,800	249,500
HILL, DONALD	189 LOWELL ST	78,000	76,200	154,200
HILL, DONALD	42 CHANDLER RD	73,000	109,500	182,500
HILL, ELIZABETH A	234 ANDOVER ST	85,900	77,300	163,200
HILL, JAMES A	14 BRIDLE PATH RD	148,500	101,300	249,800
HILL, JOHN L	9 COUNTRYSIDE WY	152,500	120,000	272,500
HILL, LAURA J	14 MARLAND ST	77,700	55,900	133,600
HILL, LAWRENCE W JR	21 RIVER ST	65,500	81,600	147,100
HILL, RONALD R	15 ABBOT ST	147,400	125,400	272,800
HILL, SCOTT	408 HIGH PLAIN RD	123,600	111,300	234,900
HILLMANN, DOUGLAS J	13 STRAWBERRY HILL RD	103,400	109,100	212,500
HILLS MOR CONSTRUCTION CO INC	21 NOEL RD	165,900	93,000	258,400
HILLS MOR CONSTRUCTION CO INC	260 BEACON ST	115,100	83,600	198,700
HILLS MOR CONSTRUCTION CO INC	14 NOEL RD		3,500	3,500
HILLS MOR CONSTRUCTION CO INC	6 NOEL RD		93,000	93,000
HILLS-MOR CONSTRUCTION CO INC	8 NOEL RD		94,200	94,200
HILLS MOR CONSTRUCTION CO INC	18 NOEL RD	10,000	93,700	103,700
HILLS MOR CONSTRUCTION CO INC	20 NOEL RD	107,000	93,100	200,100
HILLS MOR CONSTRUCTION CO INC	22 NOEL RD	106,800	96,000	202,800
HILLS MOR CONSTRUCTION CO INC	35 NOEL RD		109,600	109,600
HILLS-MOR CONSTRUCTION CO INC	33 NOEL RD		100,900	100,900
HILLS [redacted] CONSTRUCTION CO INC	31 NOEL RD	61,700	98,400	160,100
HILLS-MOR CONSTRUCTION CO INC	29 NOEL RD		109,200	109,200
HILLS-MOR CONSTRUCTION CO INC	27 NOEL RD		96,900	96,900
HILLS-MOR CONSTRUCTION CO INC	25 [redacted] RD	106,200	93,000	199,200
HILLS-MOR CONSTRUCTION CO INC	23 NOEL RD	121,500	93,000	214,500
HILLS MOR CONSTRUCTION CO INC	19 NOEL RD	102,700	93,200	195,900
HILLS [redacted] CONSTRUCTION CO INC	17 NOEL RD		93,000	93,000
HILLS MOR CONSTRUCTION CO INC	15 NOEL RD		93,000	93,000
HILLS MOR CONSTRUCTION CO INC	11 NOEL RD		93,000	93,000
HILLS MOR CONSTRUCTION CO INC	3 NOEL RD		93,000	93,000
HILLS MOR CONSTRUCTION CO INC	7 NOEL RD		93,100	93,100
HILLSON, [redacted]ERT S	9 CARRIAGE HILL RD	120,000	102,000	222,000
HILLTOP REALTY TRUST	163A SHAWSHEEN RD	132,400	117,100	249,500
HILMAN, ERIC	2 WINDEMERE DR	159,300	109,100	268,400
HIMBER, HENRY R	213 SALEM ST	84,400	61,500	145,900
HIMMER, PAUL A	10 HAGGETTS POND RD	196,100	104,600	300,700
HINCHEY, JOHN A	22 ROSE GLEN DR	149,700	108,600	258,300
HINCKLEY, MIRIAM E	11 BIRCH RD	79,700	100,000	179,700
HINDIN, ROBERT F	6 WEDGEWOOD DR	161,100	100,800	261,900
HINDMAN, MARION D	10 CASTLE HEIGHTS RD	100,100	93,100	193,200
HINDS, MARILYN C	207 HAGGETTS POND RD	124,100	104,600	228,700
HINDS, STEPHEN C	38 SHERIDAN RD	132,400	106,800	239,200
HINES, ARTHUR F	135 RIVER RD	60,700	63,800	124,500
HINES, EDWARD F JR	63 SALEM ST	169,800	136,900	306,700
HINMAN, ROBERT W	9 FORBES LN	131,000	99,000	230,000
HIRSCH, KENNETH W JR	11 MARLAND ST	99,700	58,300	158,000
HIRSHBERG, STEPHEN F	6 BLUEBERRY CR	205,900	119,700	325,600
HIRST, DANA C	3 WOODHILL RD	139,400	84,100	223,500
HISS, JOANNA C	10 TORR ST	83,300	95,100	178,400
HITCHINS, DONALD G	37 GRAY RD	88,200	86,800	175,000
HITCHKO, MICHAEL A	9 COLLEGE CR	135,400	100,900	236,300
HIVON, MICHAEL J	10 COLONIAL DR	34,400		34,400
HO, KIN	3 ROULSTON CR	176,100	103,100	279,200
HO, SUSAN	7 BRYAN LN	75,400		75,400
HOAG ASSOCIATES	19 LUPINE RD	301,500	85,800	387,300
HOAG ASSOCIATES	21 LUPINE RD		11,700	11,700
HOAR, STEPHEN J	6 WILD ROSE [redacted]	103,400	102,900	206,300
HOCKMAN, CHARLES R	4 ZAMBOM TR	230,800	126,400	357,200
HODAS, STUART T	14 MESSINIA DR	149,100	101,700	250,800
HODES, LAWRENCE	3 HAVEN DR	122,100	96,200	218,300
HODGES, CHARLES W	22 RAILROAD ST	90,900		90,900
HODGES, QUINTAN D	[redacted] GOULD RD	67,000	106,900	173,900
HODGMAN, BARBARA E	[redacted] SHAWSHEEN RD	103,000	76,900	179,900
HODGMAN, PHILIP W	9 IRON GATE DR	122,300	90,900	213,200
HOEGGEN, JEAN M	250 NORTH MAIN ST	89,000		89,000

HOEHN, FREDERICK	TUCKER RD		700	700
HOEHN, FREDERICK	TUCKER RD		[illegible]	400
HOEHN, FREDERICK A	TUCKER RD		85,500	85,500
HOERNER, REBECCA O	20 JENKINS RD	229,300	126,700	356,000
HOFFMAN, HELEN H	12 WOODHAVEN DR	138,600	108,300	246,900
HOFFMAN, JOSEPH W	57 MARILYN RD	117,000	104,000	221,000
HOFFMAN, RICHARD J	6 CTR CR	123,500	120,400	243,900
HOFFMAN, RUTH V	28 HIDDEN WY	224,500	108,300	332,800
HOFFMAN, SANDRA J	105 WILDWOOD RD	172,000	119,900	291,900
HOFFMAN, SEAN A	6 CYPRESS LN	128,900	111,100	240,000
HOGAN, ANN R S	94 GREENWOOD RD	99,000	86,900	185,900
HOGAN, JAMES J	7 WESCOTT RD	292,200	141,900	434,100
HOGAN, MICHAEL J	3 HARPER CR	276,400	115,400	391,800
HOGARTY, STEPHEN J	95 CHESTNUT ST	79,100	95,200	174,300
HOHN, FREDERICK W	6 PIONEER CR	99,700	99,200	198,900
HOLBER, STUART M	23 LINCOLN CIRCLE EAST	104,700	96,300	201,000
HOLBROOK, GLORIA A	6 BEECH CR	76,000	83,500	159,500
HOLCOMB, SEAN A	3 TIMOTHY DR	130,100	109,300	239,400
HOLIHAN, LOYOLA C	151 ARGILLA RD	90,800	96,900	187,700
HOLLAND, WILLIAM B	51 GOULD RD	81,400	107,600	189,000
HOLLANDER, RONALD F	56 BALLARDVALE RD	163,000	106,700	269,700
HOLLENBECK, BRIAN D	47 CHESTER ST	111,000	79,500	190,500
HOLLENBECK, DOROTHY R	71R RIVER ST	61,700	58,600	120,300
HOLLENBECK, PAUL H	276 HIGHLAND RD	165,200	135,000	300,200
HOLLIS, JUNE C	28 ARGILLA RD	121,300	110,400	231,700
HOLLOWAY, PETER R	5 PHOENIX PL	229,000	107,100	336,100
HOLMES, JOHN H	40 OSGOOD ST	72,200	89,400	161,600
HOLMES, JOSEPH A	197 HIGHLAND RD	45,600	109,900	155,500
HOLMES, MARY C	RIVER PK		2,500	2,500
HOLMES, S CHRISTINE	14 WHISPERING PINES DR	178,900	117,600	296,500
HOLMGREN, JOHN R	26 WOLCOTT AV	108,900	90,700	199,600
HOLMY, JOHN C	12 HEMLOCK RD	108,100	98,200	206,300
HOLSTEIN, ERIC D	1 ALONESOS WY	200,600	120,100	320,700
HOLT, FRANK G III	42 LUPINE RD	108,400	74,100	182,500
HOLT, HENRY G JR.	9 CANTERBURY ST	75,700	93,900	169,600
HOLT, JOHN J	437 NORTH MAIN ST	125,400	52,200	177,600
HOLTER, PAUL W	33 BOSTON RD	68,300	55,200	123,500
HOLTER, STANLEY I	12 GLENWOOD RD EX	47,800	62,300	110,100
HOLIMAN, DAVID A	214 HOLT RD	99,100	109,100	208,200
HOLZWARTH, GREGORY S	22 INWOOD LN	219,800	114,300	334,100
HOMEWOOD, RICHARD H	104 HAGGETTS POND RD	108,200	106,700	214,900
HOOD, PAUL A	95 ABBOT ST	67,100	97,900	165,000
HOOD, PRISCILLA	104 ANDOVER ST	73,400	73,900	147,300
HOOD, THOMAS M	6 JUNIPER RD	102,100	85,800	187,900
HOOPES, JAMES B	9 WETHERSFIELD DR	241,400	108,100	349,500
HOPGOOD, RICHARD D	296 LOWELL ST	98,200	57,000	155,200
HOPKINS, FRANK W	4 BRADY LOOP	167,500	121,200	288,700
HOPKINS, PAUL A	11 DOWNING ST	92,800	85,700	178,500
HOPKINS, WAYNE R	17 MESSINIA DR	159,200	102,000	261,200
HOPKINSON, RAYMOND F III	130 BAILEY RD	133,800	95,600	229,400
HOPWOOD, DAVID G	56 HIGH ST	89,000	62,100	151,100
HORAN, JOHN V	7 DARTMOUTH RD	109,100	82,600	191,700
HORAN, JOSEPH A	200 CHANDLER RD	62,100	95,200	157,300
HORNE, TIMOTHY P	88 PORTER RD		114,400	114,400
HORNE, TIMOTHY P	78 PORTER RD		319,700	319,700
HORNE, TIMOTHY P	94 PORTER RD	398,600	129,900	528,500
HORNIDGE, RICHARD	9 BARRINGTON DR	131,800	98,800	230,600
HORNIDGE, RICHARD D	11 BALLARDVALE RD	99,800	123,800	223,600
HORNUNG, NEIL S	14 GRAHLI DR	300,400	109,700	410,100
HOROWITZ, JACKOV Z	21 MARIE DR	164,800	107,500	272,300
HORSLEY, WILSON H	14 EVERGREEN LN	218,100	119,100	337,200
HORTON, BRUCE F	8 OLYMPIA WY	125,900	91,400	217,300
HOSMER, DAVID J	12 KEYSTONE WY	233,600	118,500	352,100
HOSMER, EDWARD F	38 GRAY RD	138,800	132,600	271,400
HOSSAIN, MOHAMMAD I	9 BROWN ST	98,400	104,600	203,000
HOSTETTER, EDWARD R	128 ARGILLA RD	94,400	91,900	186,300
HOTHAM, CHARITY E	10 TEMPLE PL	93,700		93,700
HOUDE, ROLAND R	113 RIVER RD	102,900	76,300	179,200
HOUGH, MICHAEL E	11 ELYSIAN DR	138,500	104,000	242,500
HOUGHTON, GEORGE K	10 PHEASANT RUN	124,400	101,100	225,500
HOULIHAN, JOHN P	100 WASHINGTON PARK DR	48,300		48,300
HOULIHAN, MARY	30 WASHINGTON PARK DR	74,600		74,600
HOULIHAN, WILLIAM F	6 FARMLAND CR	221,400	111,700	333,100
HOURIHAN, SUSAN F	354 NORTH MAIN ST	50,300		50,300
HOURIHAN, VINCENT G	6 BURTON FARM DR	107,600	101,600	209,200
HOUSE OF ATREUS REALTY TRUST	65 BLANCHARD ST		78,800	78,800
HOUSE OF ATRE'S RLTY TR	23 CRYSTAL CR		20,200	20,200
HOUSE OF ATREUS RLTY TR	6 CRYSTAL CR		25,600	25,600
HOUSE OF ATREUS RLTY TR	8 CRYSTAL CR		25,600	25,600
HOUSE OF ATREUS RLTY TR	10 CRYSTAL CR		25,100	25,100
HOUSE OF ATREUS RLTY TR	11 CRYSTAL CR		27,900	27,900
HOUSE OF ATREUS RLTY TR	9 CRYSTAL CR		27,900	27,900
HOUSE OF ATREUS RLTY TR	7 CRYSTAL CR		28,100	28,100
HOUSE OF ATREUS RLTY TR	5 CRYSTAL CR		27,800	27,800
HOUSE OF ATREUS RLTY TR	3 CRYSTAL CR		27,800	27,800
HOUSE OF ATREUS RLTY TR	69R BLANCHARD ST		[illegible]	900
HOUSTON, ANN	22 RAILROAD ST	91,900		91,900
HOWARD, DONALD L	63 LUCERNE DR	95,900	64,700	160,600
HOWARD, DONALD L	13 HIGH ST	204,200	58,900	263,100
HOWARD, JOHN L JR	16 BOWDOIN RD	91,000	85,800	176,800
HOWARD, JOSEPH L	7 LIVINGSTON CR	134,700	106,600	241,300
HOWARD, KATHLEEN T	WOBURN ST		1,000	1,000
HOWARD, KATHLEEN T	82 WOBURN ST	54,400	77,200	131,600
HOWARD, KATHLEEN T	86 WOBURN ST	[illegible]	1,500	1,800
HOWARD, KEVIN J	30 HIGH ST	80,300	56,200	136,500
HOWARD, MICHAEL T	23 ALGONQUIN AV	200,800	119,900	320,700
HOWARD, ROBERT E	34 ORIOLE DR	98,100	120,300	218,400
HOWARD, STANLEY W	10 ARGYLE ST	98,800	90,500	189,300
HOWARD, WARREN T	7 HAWK RIDGE RD	240,100	121,100	361,200
HOWE, CHESTER C	10 SAMOS LN	103,600	99,900	203,500
HOWE, DOUGLAS JR	6 PUNCHARD AV	141,000	71,600	212,600
HOWELL, JOHN J JR	73 HAROLD PARKER RD	116,600	112,300	228,900
HOWES, RICHARD W	11 GREENWOOD RD	90,000	88,300	178,300
HOWIE, GEORGE	54 HAVERHILL ST	63,100	62,100	125,200
HOWIE, GEORGE	9 LINWOOD ST	134,900	85,000	219,900
HOYLE, GRACE L	79 HIGH PLAIN RD	73,200	70,800	144,000
HOYT, BRIAN R	30 TEWKSBURY ST	72,800	65,700	138,500
HOYT, HARRY E	92 MAPLE AV	97,500	63,700	161,200
HOYT, ROBERT S	6 HOWELL DR	106,600	82,400	189,000
HOYT, THOMAS J	53 TOPPING RD	68,500	60,000	128,500
HSIA REALTY TRUST	44 MICHAEL WY	144,900		144,900
HSIA, JAMES C	7 APACHE AV	233,500	137,000	370,500
HSIAO, RUEI-HSIN	65 OSGOOD ST	249,000	112,000	361,000
HSIEH, CHUNG C	8 DANFORTH CR	132,000	107,900	239,900
HSIEH, HUAN-JANE	10 SMITHSHIRE ESTATES	110,400	97,000	207,400
HSIEH, JOSEPH S	4 LANDAU LN	213,400	120,000	333,400
HSU, FRANK M	7 DAVID DR	204,900	108,900	313,800
HSU, HUAN	6 COMANCHE PL	181,200	121,100	302,300
HSU, JOHN H C	5 ORCHARD ST	167,000	108,800	275,800
HUANG, CHI-LAI	2 ATWOOD LN	262,500	122,900	385,400
HUANG, FANG-LAN	8 STARR AVE EAST	175,600	115,500	291,100
HUANG, JAMES	10 NICOLL DR	196,300	115,600	311,900
HUANG, LI-JU	73R RIVER ST	78,700	51,400	130,100
HUANG, REI-LEIN Y	178 HAGGETTS POND RD	138,800	104,600	243,400
HUANG, THOMAS W	30 FARRWOOD DR	173,700	119,900	293,600
HUANG, YI-CHYUN	10 ORCHARD CG	226,600	114,800	341,400
HUBERMAN, A MICHAEL	48 SALEM ST	318,900	144,000	462,900
HUBSCHMAN,ALBERT G	3 SETEN CR	181,800	151,100	332,900
HUDGINS, DEAN B	83 NORTH ST	66,100	121,000	187,100
HUDGINS, DEAN B	16 WEBSTER ST		11,900	11,900
HUDGINS, RICHARD C	10 HENDERSON AV	87,900	84,100	172,000
HUGHES FAMILY TRUST INC	13 LOCKWAY RD	104,700	92,900	197,600
HUGHES, ALAN L	42 CENTRAL ST	230,100	132,400	362,500
HUGHES, CHARLES C JR	6 CARISBROOKE ST	99,800	89,300	189,100
HUGHES, CHARLES E	7 SUTHERLAND ST	89,200	65,300	154,500
HUGHES, DANIEL	19 INWOOD LN	212,500	115,200	327,700
HUGHES, DENNIS J	15 EXETER WY	112,700	115,000	227,700
HUGHES, MICHAEL	84 BAILEY RD	132,200	111,200	243,400
HUGHES, R MICHAEL	181 ELM ST	80,300	59,900	140,200
HUGHES, ROBERT C	5 DURHAM DR	299,500	130,400	429,900
HUGO, ROBERT G	106 LOVEJOY RD	87,200	97,200	184,400
HULME, FLORENCE R	6 SHERRY DR	83,500	86,400	169,900
HULTSTROM, GORDON E	22 FOREST HILL DR	141,100	119,700	260,800
HUNG, SIMON J	4 SHADOW LN	275,900	145,600	421,500
HUNG, STEPHEN G	16 SHAW DR	116,400	98,700	215,100
HUNT, BARRY F	12 NOLLET DR	208,800	113,800	322,600
HUNT, DONALD W	27 BLUEBERRY HILL RD	248,300	129,400	377,700
HUNT, EARLE H	54 RIVER ST	53,800	67,100	120,900
HUNT, EDWARD P	12 PHEASANT RUN	126,500	106,300	232,800
HUNT, FREDERICK V	11 TEWKSBURY ST	52,700	61,300	114,000
HUNT, NORMAN W	3 CHARLOTTE DR	84,900	108,000	192,900
HUNT, PETER M	20 COLONIAL DR	43,200		43,200
HUNT, PETER W	31 BRADY LOOP	143,900	120,000	263,900
HUNTER, EDWARD R	19 ROSE GLEN DR	159,400	108,700	268,100
HUNTER, LAURA T	10 HAMMOND WY	169,500	118,300	287,800
HUNTER, MICHAEL P	4 FUN FLIGHT CR	128,700	87,400	216,100
HUNTERS RIDGE RT	24 MARTINGALE LN	230,400		230,400
HUNTLEY, ROBERT J	507 SOUTH MAIN ST	74,200	69,700	143,900
HUNTLEY, WAYNE J	18 GRAHLI DR	288,500	111,000	399,500
HURLEY, CHARLES F	4 BURNHAM RD	57,500	61,900	119,400
HURLEY, DANIEL L	14 ABBOT BRIDGE DR	133,100	109,200	242,300
HURLEY, JAMES R	203 HIGHLAND RD	74,500	93,400	167,900
HURLEY, JOHN M	CORBETT ST	52,500	68,900	121,400
HURLEY, ROSE J	289 RIVER RD	70,700	142,100	212,800
HURLEY, WILLIAM A	88 NORTH MAIN ST	164,000	53,500	217,500
HURLIN, JOHN C	29 LINDA RD	100,200	98,400	198,600
HURTADO, OCTAVIO	11 GARFIELD LANE EAST	154,500	88,700	243,200

HUSSEY, KATHERINE M	27 WESTWIND RD	64,300	82,100	146,400
HUSSEY, TIMOTHY J	3 CANDLEWOOD DR	108,100	108,900	217,000
HUSTON, THOMAS L	47 FARRWOOD DR	191,200	119,900	311,100
HUSTON, WILLIAM J JR	6 GARFIELD LANE WEST	161,200	96,100	257,300
HUTCHINS, GEORGE A	60 HIGH ST	86,800	59,500	146,300
HUTCHINS, KRIS	3 POPLAR TR	99,400	106,800	206,200
HUTCHINS, PAUL G	16 BALMORAL ST	49,800		49,800
HUTCHINS, PEGGY M	180 ABBOT ST	114,100	123,700	237,800
HUTZLER, CHARLES R JR	12 ELLSWORTH RD	157,600	111,600	269,200
HWANG, HWEI-CHENG	147 HAVERHILL ST	112,300	60,800	173,100
HWANG, HWEI-CHEWG	12 COUNTRYSIDE WY	150,700	109,400	260,100
HYDE, DEBORAH L	19 KIRKLAND DR	135,200	106,800	242,000
HYDE, MARCIA J	247 BEACON ST	73,800	70,700	144,500
HYDORN, ANDREW J	5 CARLISLE ST	125,300	72,200	197,500
HYSZCZAK,KENNETH C	66 SUMMER ST	79,100	78,600	157,700
HYUN, JOANG GIL	59 NORTH ST	75,400	61,000	136,400

~ I ~

Owner Listing	Location Listing	Building Value	Land Value	Total Value
I B I S REALTY TRUST	157 NORTH MAIN ST	86,200	52,500	138,700
IACOBACCI, EDWARD J	2 SHAWNEE CR		118,700	118,700
IACOBO, JOSEPHINE P	25 KARLTON CR	164,400	105,500	269,800
IACOBUCCI, DAVID J	7 RINDGE RD	93,800	99,200	193,000
IACUZIO, NICHOLAS L	11 CRESCENT DR	56,300		56,300
IANNALFO, VALERIO	7 TIFFANY LN	136,100	93,000	229,100
IANNAZZI, ROSE M	45 ORIOLE DR	119,200	104,800	224,000
IANNAZZI, VICTORIA L	22 ALDEN RD	129,400	108,500	237,900
IANNELLI, STEVEN J	14 POSSEN WY	220,400	114,000	334,400
IANNUCCILLI, CARMEN	10 LONGWOOD DR	49,500		49,500
IARROBINO, JOSEPH W	14 CRICKET CR	169,000	101,800	270,800
ICKES, DAVID B	67 HIGH ST	103,200	63,100	166,300
IGLESIAS, LOUIS X	4 ROB HILL CR	107,600	89,500	197,100
IGOE REALTY TRUST	25 VINE ST	71,200	73,700	144,900
II T REALTY TRUST,	16 BALMORAL ST	51,600		51,600
IKEMOTO, NORIAKI	26 ORCHARD ST	252,600	117,800	370,400
IMPERATO, JOHN R	190 JENKINS RD		2,300	2,300
INCROPERA, FRANCIS J	NORTH ST		1,000	1,000
INDIGARO, MICHAEL	9 CRESCENT DR	49,300		49,300
INDUSTRIAL MATERIALS TECHNOLOG	153 RIVER ST		220,500	220,500
INDUSTRIAL MATERIALS TECHNOLOG	155 RIVER ST	2,178,700	380,500	2,559,200
INDUSTRIAL VINYL SALES TT	ESSEX ST	76,500	86,700	163,200
INELLO, ROBERT A	7 WESTMINSTER RW		150,400	150,400
INFANTINE, PETER H	2 CARISBROOKE ST	103,900	86,000	189,900
INFURNA, PHILIP J	77 SPRING GROVE RD	158,000	109,700	267,700
INGRAHAM, PAUL A	4 GUDRUN DR	168,900	70,100	239,000
INGRAM, DENNIS C	1 EAGLE WY	142,400	108,200	250,600
INGRAM, H PATRICIA	23 KORINTHIAN WY	130,200	96,700	226,900
INGRAM, JEFFREY J	11 CANDLEWOOD DR	116,000	113,500	229,500
INGRAM, STEPHEN W	1 TEABERRY LN	145,600	116,500	262,100
INNES NOMINEE TRUST	57 JUNIPER RD	112,100	98,300	210,400
INNES REALTY TRUST	560 SOUTH MAIN ST	303,200	106,300	409,500
IOCCO, FILOMENA	183 WOBURN ST	88,300	96,600	184,900
IORIO, JOHN A	21 GAVIN CR	155,200	111,300	266,500
IOVEN, ANTHONY B	6 BRADY LOOP	130,900	119,800	250,700
IOVINE, GENNARO A	7 POPLAR TR	101,000	101,500	202,500
IOVINO, ADELINE R	260 RIVER RD	110,600	83,400	194,000
IPPOLITO, CONSTANCE	74 ELM ST	112,400	56,600	169,000
IPPOLITO, FRANK J	25 WABANAKI WY	237,000	121,200	358,200
IPPOLITO, MARIA E	10 GRAHLI DR	202,000	126,700	328,700
IRENE REAL ESTATE TRUST	2 FREDERICK DR	218,000	113,300	331,300
IRENE REAL ESTATE TRUST TT	1 FREDERICK DR		20,500	20,500
IRENE REAL ESTATE TRUST TT	7 FREDERICK DR		21,400	21,400
IRENE REAL ESTATE TRUST TT	9 FREDERICK DR		21,400	21,400
IRENE REAL ESTATE TRUST TT	10 FREDERICK DR		21,300	21,300
IRENE REAL ESTATE TRUST TT	8 FREDERICK DR		21,400	21,400
	6 FREDERICK DR		21,800	21,800
IRON GATE PARK REALTY TRUST	75 CHANDLER RD		24,100	24,100
IRON GATE PARK REALTY TRUST	33 IRON GATE DR		154,000	154,000
IRON GATE PARK REALTY TRUST	4 IRON GATE DR		14,400	14,400
IRON GATE PARK REALTY TRUST	12 SOUTHRIDGE CR		1,100	1,100
IRRIG, HEIDI B	100 WASHINGTON PARK DR	44,000		44,000
IRVINE, JAMES W	283 NORTH MAIN ST	82,300	58,400	140,700
ISAACS, RICHARD K	7 CUBA ST	78,400	68,100	146,500
ISENBERG, STEVEN M	6 MONTCLAIR AV	131,500	106,500	238,000
ISRAEL, SCOTT	88 ABBOT ST	166,500	137,800	304,300
ISSENBERG, HILTON	19 ORIOLE DR	123,700	123,300	247,000
IULIUCCI, JOHN D	3 PENDANT CT	266,700	126,300	393,000
IWORSLEY, ARTHUR W	8 RINDGE RD	110,200	97,800	208,000

~ J ~

Owner Listing	Location Listing	Building Value	Land Value	Total Value
J & B REALTY TRUST	23 LUPINE RD		6,600	6,600
J & B REALTY TRUST	21 LUPINE RD		12,000	12,000
J & B REALTY TRUST	11 LUPINE RD	130,200	56,700	186,900
J & F REALTY TRUST TT	36 LOVEJOY RD	98,100	91,700	189,800
J & N REALTY TRUST	92A MAIN ST	119,000	115,800	234,800
J BRUNO NOMINEE TRUST	7 HANSOM RD	342,500	119,900	462,400
J C J REALTY TRUST	5 GERMANO WY	317,800	114,400	432,200
J E D REALTY TRUST	25 BLUEBERRY HILL RD		118,500	118,500
J F C REALTY TRUST	33 LINCOLN CIRCLE EAST	181,100	109,500	290,600
J H REALTY TRUST	14 SAMOS LN	120,300	89,800	210,100
J J & C	68 MAIN ST	1,593,300	492,600	2,085,900
J TROPEANO INC	2 TROMBLY CT		54,200	54,200
JA CAR ASSOC	64R CENTRAL ST		1,100	1,100
JACHIMOWICZ, WOLF	340 HIGH PLAIN RD	103,500	111,100	214,600
JACKOWSKI, WILLIAM A	1 YALE RD	71,700	78,500	150,200
JACKSON, BARRY S	2 FULTON RD	110,700	96,900	207,600
JACKSON, JEANNE T	6 TEMPLE PL	91,300		91,300
JACKSON, KE'IN D	7 AZALEA DR	100,200	100,600	200,800
JACKSON, NEIL A	19 APPLE BLOSSOM RD	116,700	96,300	213,000
JACKSON, NORMAN P	8 BURTON FARM DR	95,700	98,200	193,900
JACKSON, RICHARD J	1 LONGWOOD DR	79,000		79,000
JACKSON, RICHARD J	35 ALGONQUIN AV	198,800	121,800	320,600
JACKSON, TIMOTHY J	84 ARGILLA RD	109,300	110,000	219,300
JACKSON, TIMOTHY J	59 HAVERHILL ST	123,100	64,100	187,200
JACKSON, WOODROW S JR	2 TEABERRY LN	149,700	114,600	264,300
JACMAR CONST CORP	LOWELL ST		177,400	177,400
JACOBS, DANIEL A	55 HIGH ST	73,900		73,900
JACOBS, HOWARD A	3 PATRIOT DR	178,500	111,100	289,600
JACOBS, JEFFREY H	2 PRINCETON AV	57,400	78,400	135,800
JACOBS, NORMAN A	2 SUGARBUSH LN	136,000	108,700	244,700
JACQUES, ROBERT M	29 WEST PARISH DR	99,100	121,300	220,400
JACOBSEN, EDGAR K	13 FOREST HILL DR	105,600	119,900	225,500
JACOBSON REAL ESTATE TR #	91 RIVER RD	144,800	141,900	286,700
JACOBSON, CHARLES D	49 RIVER ST	66,300	83,300	149,600
JACOBSON, DAGMAR MJOS	321 SALEM ST	117,100	76,500	193,600
JACOBSON, NANCY C	180 CHESTNUT ST	110,700	105,500	216,200
JACOBSON, ROBERT A	79 PINE ST	89,000	66,400	155,400
JACOBSON, ROLAND K	3 BERKELEY LN	176,600	115,100	291,700
JACQUES, ANNE JEAN	4 SHAWSHEEN RD	39,900	51,000	90,900
JACQUES, HENRY E	16 PLEASANT ST	124,100	111,300	235,400
JAEKLE, DONALD E JR	11 ABBOT ST	133,300	124,000	257,300
JAFFE, MYRNA LEE	8 CANDLEWOOD DR	113,200	108,800	222,000
JAFFE, SAUL W	6 HAWTHORNE CR	126,100	100,000	226,100
JAG REALTY TRUST	4 JULIETTE ST	90,000	58,000	148,000
JAGLA, ROBERT N	SOUTH MAIN ST		[illegible]	800
JAGOLTO, JOSEPH	150 SALEM ST	52,500	69,200	121,700
JAGUAR REALTY TRUST	ESSEX ST	160,000	54,900	214,900
JAKES, WILLIAM C JR	58 WILD ROSE DR	139,600	145,500	285,100
JAKLOVSKY, JOZEF	33 PLEASANT ST	130,100	111,100	241,200
JAKO, EDITH LE	4 CHICKERING CT	57,600	47,800	105,400
JAMES, ANTHONY H	15 WETHERSFIELD DR	180,300	122,200	302,500
JAMES, DAVID B	5 HARTFORD CR	132,800	100,400	233,200
JAMES, JUDITH A	44 HIGH ST	103,700		103,700
JAMES, KEVIN J	45 GREENWOOD RD	84,900	87,000	171,900
JAMES, STEPHEN A	33 PORTER RD	115,100	122,100	237,200
JAMES, WARREN R	13 STANDISH CR	103,900	101,700	205,600
JAMISON, JAMES D	59 DASCOMB RD	113,700	73,500	187,200
JANCZAK, ROGER A	2 SPARTA WY	156,100	100,700	256,800
JANEBACK, EDWARD S	4 DAIRY LN	153,700	80,100	233,800
JANES, DEBALIE C	16 BALMORAL ST	49,000		49,000
JANIS, ROY M	56 JUNIPER RD	120,300	102,000	222,300
JANKAUSKAS, STEPHEN C	42 FARRWOOD DR	162,800	105,500	268,300
JANNETTI, CARL J JR	21 SMITHSHIRE ESTATES	155,300	109,900	265,200
JANNETTI, JOHN M	64 BURNHAM RD	118,100	68,600	186,700
JANNINI, RALPH H	16 HANSOM RD	129,000	114,900	243,900
JANOVSKY, JOEL C	6 SNOWBERRY RD	114,400	101,800	216,200
JANOWITZ, HORACE J	11 LONGWOOD DR	47,600		47,600
JANUSZ, ROBERT J	40 SUNSET ROCK RD	116,100	122,800	238,900
JAQUES, MICHAEL	16 STONEYBROOK CR	286,900	109,600	396,500
JARDINE, PHYLLIS A	122 ANDOVER ST	82,300	70,200	152,500
JASPERSON, THOMAS G	27 PEARSON ST	117,000	49,800	166,800
JAWORSKI, CONCETTA M	88 CROSS ST	117,400	107,300	224,700

Owner Listing	Location Listing	Building Value	Land Value	Total Value
JAYE, EDWARD L	3 WAVERLY DR	151,000	95,800	246,800
JAYES, ROBERT L	5 ALGONQUIN AV	187,900	121,700	309,600
JAYNE, CALVIN FORP	10 CANDLEWOOD DR	114,200	109,100	223,300
JEC REALTY TRUST	11 CRESCENT DR	56,300		56,300
JEDS REALTY TRUST	1 COLONIAL DR	44,100		44,100
JEDS REALTY TRUST	1 COLONIAL DR	44,100		44,100
JEDS REALTY TRUST	3 COLONIAL DR	44,100		44,100
JEDS REALTY TRUST	4 COLONIAL DR	44,100		44,100
JEDS REALTY TRUST	50 COLONIAL DR	47,400		47,400
JEDS REALTY TRUST	40 COLONIAL DR	47,400		47,400
JEDS REALTY TRUST	50 COLONIAL DR	47,400		47,400
JEEP, JEFFREY D	17 WASHINGTON AV	91,900	79,300	171,200
JEHL, THOMAS F	24 IVY LN	110,200	93,600	203,800
JELLICLE INVESTORS INC	DALE ST		1,500	1,500
JELLICLE INVESTORS INC	204 ANDOVER ST	1,217,300	77,900	1,295,900
JELSON, MARY ANN	39 DASCOMB RD	147,300	69,000	216,300
JEN, HEI-RUEY	43 LINWOOD ST	84,400	82,900	167,300
JENIKE, MICHAEL A	15 STAFFORD LN	264,100	143,500	407,600
JENKINS ROAD TRUST	182A JENKINS RD		24,800	24,800
JENKINS, BURTON A	52 HIDDEN RD	87,400	120,000	207,400
JENKINS, HENRY K	45 BALLARDVALE RD	135,600	121,400	257,000
JENKINS, HENRY K	SUNSET ROCK RD		667,800	667,800
JENKINS, HENRY K	ARCADIA RD		35,500	35,500
JENKINS, ROGER L	15 WEST PARISH DR	135,500	120,000	255,500
JENKINS, WILLIAM C	32 LINCOLN CIRCLE EAST	105,100	97,300	202,400
JENNEY, ELIZABETH B	75 HOLT RD	95,100	99,100	194,200
JENNINGS, JOHN D	21 BEECH CR	92,700	88,900	181,600
JENNINGS, ROBERT E JR	9 HARDING ST	75,100	54,100	129,200
JENSEN, KATHLEEN	5 LONGWOOD DR	82,300		82,300
JENSEN, PETER A	4 HAMMOND WY	240,200	120,700	360,900
JENSEN, RICHARD A	15 ENFIELD DR	136,000	113,500	249,500
JESSEP, THOMAS S	9 BOSTON RD	72,000	72,900	144,900
JESSICO, CHRISTA W	67 WHITTIER ST	93,600	78,100	171,700
JESUIT, RONAN	38 LINCOLN ST	83,900	86,100	170,000
JETON, PETER C	75 PINE ST	87,100	69,700	156,800
JETTE, ALAN M	289 LOWELL ST	118,300	76,400	194,700
JIMENEZ, EDUARDO	5 ROGERS BROOK WEST	163,500	78,500	242,000
JODREY, EVERETT S	508 SOUTH MAIN ST	69,700	70,000	139,700
JOELOIS REALTY TRUST	1 GLENN COVE	120,800	97,500	218,300
JOHANSON, EDITH A	28 LINCOLN ST	91,000	83,800	174,800
JOHN M RISTUCCIA REALTY TR	10 ALISON WY	257,100	122,100	379,200
JOHN POWERS REALTY TRUST	321 LOWELL ST	64,900	53,600	118,500
JOHNDROW, ROBERT A	25 SMITHSHIRE ESTATES	129,800	113,500	243,300
JOHNIAN, JOHN	33 HIGH PLAIN RD	90,300	84,900	175,200
JOHNNEN, CARL F	191 WOBURN ST	84,000	95,900	179,900
JOHNS, JEAN G	52 HIGH ST	87,500		87,500
JOHNSON, ALEXIS J	43 FAIRWOOD DR	177,900	120,700	298,600
JOHNSON, ARTHUR B	27 YARDLEY RD	188,800	111,200	300,000
JOHNSON, ARTHUR F	28 BALLARDVALE RD	91,600	109,200	200,800
JOHNSON, BRUCE K	27 SUMMER ST	148,900	104,000	252,900
JOHNSON, CARLTON O	25 BALLARDVALE RD	85,100	121,600	206,700
JOHNSON, CLARENCE E	14 SUMMER ST	78,800	58,100	136,900
JOHNSON, DANIEL B	124 CHESTNUT ST	70,700		70,700
JOHNSON, DONALD E	4 APPLECREST RD	93,400	87,000	180,400
JOHNSON, DOUGLAS	16 BALMORAL ST	47,200		47,200
JOHNSON, DOUGLAS E	177 HIGHLAND RD	92,800	99,400	192,200
JOHNSON, E DOLORES	7 PATRIOT DR	176,800	105,700	282,500
JOHNSON, EDWARD R	21 WEBSTER ST	77,000	60,900	137,900
JOHNSON, ELIZABETH A	25 LINCOLN ST	83,500	91,200	174,700
JOHNSON, EVELYN M LE	48 HIGH PLAIN RD	87,200	85,100	172,300
JOHNSON, FREDERICK	1 WOODLAND RD	167,500	122,800	290,300
JOHNSON, GEORGE D	13 HENDERSON AV	84,500	83,300	167,800
JOHNSON, GEORGE P	5 ACROPOLIS CR	183,000	115,200	298,200
JOHNSON, GREGG E	52 RIVER ST	92,800	66,400	159,200
JOHNSON, HUBERT A	5 POWERS RD	413,600	156,600	570,200
JOHNSON, JAMES F	8 AMHERST RD	105,600	86,300	191,900
JOHNSON, JOAN H	30 CANTERBURY ST	84,500	90,500	175,000
JOHNSON, JOAN M	11 MORAINE ST	70,600	82,300	152,900
JOHNSON, JOHN A	105 SALEM ST	135,200	75,900	211,100
JOHNSON, JOHN A	7 CLOVER CR	101,800	99,800	201,600
JOHNSON, JOSEPH M	78 HAROLD PARKER RD	100,400	107,000	207,400
JOHNSON, LAWRENCE P	62 ABBOT ST	275,100	151,100	426,200
JOHNSON, MARC I	6 APPLETREE LN	92,500	97,600	190,100
JOHNSON, MARK A	8 HENDERSON AV	85,700	87,700	173,400
JOHNSON, MARK R	24 GREYBIRCH RD	188,400	111,200	299,600
JOHNSON, MATT L	5 BOSTON RD	59,900	71,900	131,800
JOHNSON, MICHAEL A	227 LOWELL ST	366,100	77,400	443,500
JOHNSON, PETER G	15 KNOLLCREST DR	207,600	127,700	335,300
JOHNSON, PHILIP C	172 WOBURN ST	121,200	91,100	212,300
JOHNSON, RONALD E	11 CHANDLER RD	96,400	102,900	199,300
JOHNSON, SCOTT C	3 CHURCH ST	92,700	47,700	140,400
JOHNSON, SPENCER M	155 HAGGETTS POND RD	119,600	99,500	219,100
JOHNSON, STEPHEN A	7 BLACK BIRCH WY	134,200	100,800	235,000
JOHNSON, WALTER R	20 BALLARDVALE RD	80,600	129,500	210,100
JOHNSON, WALTER R	24 BALLARDVALE RD		119,800	119,800
JOHNSTON, CHARLES W	6 GRAY RD	41,100	87,400	128,500
JOHNSTON, HAROLD M	18 NUTMEG LN	91,500	98,600	190,100
JOHNSTON, HOOKS K JR	26 NORTON ST	218,700	126,000	344,700
JOHNSTON, MALCOLM G	120 SUMMER ST	74,600	92,900	167,500
JOHNSTON, PATRICK S	26 STONEYBROOK CR	265,000	114,400	379,400
JOHNSTON, R CHRISTIAN	70 SALEM ST	150,000	129,600	279,600
JOHNSTON, ROBERT B	269 NORTH MAIN ST	85,200	66,600	151,800
JONAS, STEPHEN P	19 TIMOTHY DR	180,200	108,000	288,200
JONATHAN SWIFT HOUSE PRESERT	23 CENTRAL ST	414,100	239,100	653,200
JONES, DIANE H	74 CHESTNUT ST	79,900	89,200	169,100
JONES, ELLIS O	124 RATTLESNAKE HILL RD	109,500	101,900	211,400
JONES, GEORGE W	78 CARMEL RD	90,400	72,400	162,800
JONES, J LARRY	6 SETEN CR	435,200	140,600	575,800
JONES, JOHN R JR	42 WILD ROSE DR	117,200	97,000	214,200
JONES, MARJORIE E	10 STRATFORD RD	79,300	78,500	157,800
JONES, PHILIP S	36 CROSS ST	95,400	104,500	199,900
JONES, THOMAS C	18 LOWELL ST	89,700	55,900	145,600
JONES, THOMAS O	62 PORTER RD	269,600	122,500	392,100
JONES, THOMAS O	66 PORTER RD	98,700	121,900	220,600
JORDAN, CHRISTINE N	48 LOWELL ST	115,800	55,500	171,300
JORDAN, KIRK E	17 EXETER WY	131,400	107,000	238,400
JORDAN, LAURA D	3 CARISBROOKE ST	113,400	91,800	205,200
JORDAN, ROBERT D	1 BELLE HAVEN DR	212,100	115,100	327,200
JOSEPHSON, WILLIAM J	203 SALEM ST	116,200	64,800	181,000
JOSHI, PRAKASH B	16 SHIRLEY RD	96,100	77,400	173,500
JOSSELYN, RICHARD J	21 HARDING ST	95,500	54,200	149,700
JOU, CHEN-JYE	6 RAVENS BLUFF	181,100	113,800	294,900
JOWETT, ARTHUR	10 VIRGINIA RD	75,600	71,000	146,600
JOYALL, ALLAN R	38 PROSPECT RD	76,600	76,600	153,200
JOYCE, F LEO	3 SANDY BROOK CR	105,400	98,500	203,900
JOYCE, JAMES P	22 BRECHIN TR	108,300	55,600	163,900
JOYCE, JAMES P	26 SMITHSHIRE ESTATES	193,200	110,500	303,700
JOYCE, JAMES P	41 SMITHSHIRE ESTATES		27,300	27,300
JOYCE, RICHARD C	1 ASPEN CR	176,300	115,600	291,900
JOYNER, SPENCER A JR	20 BRADY LOOP	144,800	122,000	266,800
JOYNSON, GEORGE H JR	1 CELIA RD	59,200	56,700	115,900
JUAREZ, JUSTINE A	99 ELM ST	107,900	57,900	165,800
JUDELL, NEIL H	9 WHISPERING PINES DR	178,200	110,000	288,200
JUDGE, GEORGE W JR	181 HIGHLAND RD	71,500	91,000	162,500
JUDKINS, ROBERT W	10 DOWNING ST	78,300	85,700	164,000
JULIE CONSTRUCTIONCINC	19 WEBSTER ST		6,600	6,600
JULIEN, RONALD B	81 RIVER ST	62,700	63,400	126,100
JUMES, CHRIS G	197 RIVER RD	60,200	76,200	136,400
JUN, JIN W	8 PEPPERIDGE CR	112,400	120,100	232,500
JUN, JIM WON	8 KEYSTONE WY	248,400	120,100	368,500
JUNG, YOANG H	6 CENTRAL ST		16,700	16,700
JUNG, YOANG H	80 CENTRAL ST	80,600	92,200	172,800
JURDI, LORRAINE T	8 LIBERTY ST	143,600	71,500	215,100
JUREK, JOSEPH B	172 HIGH ST	90,800	61,700	152,500
JUREK, JOSEPH E	10 CHANDLER RD	126,000	86,300	212,300
JURGIEN, ROBERT J	88 SUMMER ST	98,500	81,500	180,000

~ K ~

Owner Listing	Location Listing	Building Value	Land Value	Total Value
K & A REALTY TRUST	27 THEODORE AV	79,100	83,900	163,000
K & H NOMINEE ST	1 ELM SQ	95,000		95,000
K M K REALTY TRUST	8 BRADLEY RD	109,700	96,400	206,100
K&H NOMINEE RLTY TR	1 ELM SQ	89,000		89,000
KACHADORIAN, JOHN	8 LONGWOOD DR	82,300		82,300
KACHER, SHEILA H	4 TERPLE PL	93,700		93,700
KACHER, SONIA V	7 LOWELL ST	77,400	55,100	132,500
KACIYNSKI, ROLAND C	68 BRUNDRETT AV	129,200	94,100	223,300
KADY, ARTHUR J	260 CHANDLER RD	284,000	104,600	388,600
KADY, JUDITH A	54 WILD ROSE DR	117,400	97,800	215,200
KAFANTIS, MICHAEL G	52 JENKINS RD	176,600	110,400	287,000
KAGALWALA, KHATIJA	10 CRESCENT DR	56,300		56,300
KAGALWALA, KHATIJA E	163 HIGH PLAIN RD	99,000	81,000	180,000
KAHAN, S DAVID	24 THEODORE AV	83,000	85,900	168,900
KAHAN, STEVEN A	12 WHISPERING PINES DR	162,800	120,400	283,200
KAHN, M AKMAL	28 HEARTHSTONE PL	278,400	141,500	419,900
KAI NOMINEE TRUST	178 JENKINS RD	56,600	61,300	117,900
KALAGHER, RICHARD F	6 FAIRWAY DR	481,200	155,600	636,800
KALANTZAKOS, NICHOLAS	75 WHITTIER ST	98,800	77,900	176,700
KALEEL, MICHAEL M	5 SIOUX CR	218,600	128,400	347,000
KALEEL, MICHAEL M	113 PINE ST	92,800	70,200	163,000
KALEEL, MICHAEL M	49 ELM ST	103,500	54,500	158,000
KALEEL, MICHAEL M	49 ELM ST	58,800	50,000	108,800
KALEEL, MICHAEL M	13 RIVER ST	130,900	69,500	200,400
KALEEL, MICHAEL M	17 BRECHIN TR	111,900	57,600	169,500
K BRIERWOOD CR	17 BRIERWOOD CR	107,300	111,300	218,300
15 BRADY LOOP	15 BRADY LOOP	159,800	120,000	279,800
11 ALONESOS WY	11 ALONESOS WY	267,200	121,800	389,000
10 HOMESTEAD CR	10 HOMESTEAD CR		12,800	12,800
15 WHISPERING PINES DR	15 WHISPERING PINES DR		11,400	11,400
3 ACROPOLIS CR	3 ACROPOLIS CR	171,300	116,300	287,600
291 SOUTH MAIN ST	291 SOUTH MAIN ST	123,200	77,400	200,600
KANAN, LINDA J	36 MARTINGALE LN	220,700		220,700
KANE, MARY L	18 PEARSON ST	81,700	53,400	135,100
KANE, WILLIAM J	3 WILD ROSE DR	95,200	97,600	192,800
KANG, KILWON D	8 HERITAGE LN	262,300	117,400	379,700
KANG, SHIN-GYOO	12 DEAN CR	89,700	96,800	186,500
KANGISSER, VIRGIL S	406 RIVER RD	289,900	126,400	416,300
KANNAN, PETER J	6 YARDLEY RD	143,700	111,200	254,900
KANNAN, MICHAEL D	9 SHERBOURNE ST	169,300	98,000	267,300
KAO, YU-SONG	12 EVERGREEN LN	302,700	118,000	420,700
KAPELSON, JAMES A	70 LOVEJOY RD	171,300	100,000	271,300
KAPLAN, ALAN	5 CRICKET CR	167,400	105,800	273,200
KAPLAN, CAROLE M	362 NORTH MAIN ST	83,600		83,600
KAPLAN, EDWARD R	21 ORIOLE DR	147,700	121,400	269,100
KAPLAN, FRANKLIN L	348 NORTH MAIN ST	103,000		103,000
KAPLAN, IRVING	46 MAIN ST	159,800	136,100	295,900
KAPLAN, JOEL A	14 ORIOLE DR	150,200	117,200	267,400
KAPPELER, WARREN J	17 ALDEN RD	123,100	121,000	244,100
KAPSAMBELIS, GEORGE B	9 LONGWOOD DR	47,500		47,500
KARABELAS, IRENE E	237 NORTH MAIN ST	90,700		90,700
KARAHALIOS, GEORGE	13 LAUNCHING RD	125,300	101,600	226,900
KARAHALIOS, PARIS	10 ASHFORD LN	301,600	139,000	440,600
KARAS, LEONARD H	10 SERENITY LN	109,600	95,000	204,600
KARFUNKEL, LOIS M	22 ORCHARD CG	258,900	121,100	380,000
KARMEL, MITCHELL I	2 COLONIAL DR	44,100		44,100
KARNIK, ASHUTOSH P	188 ELM ST	79,900	61,200	141,100
KARP, EDWARD C	10 EASTMAN RD	139,200	104,100	243,300
KARPINSKI, ROBERT L	3 FOSSEN WY	213,200	114,300	327,500
KARTELL, JAMES P	138 HAVERHILL ST	73,200		73,200
KARTELL, JAMES P	CORBETT ST		8,100	8,100
KARTELL, JAMES P	29 BRADY LOOP	153,000	120,200	273,200
KASIANCHUK, PATRICK	46 JUNIPER RD	117,300	100,600	217,900
KASLOW, JOHN F	5 WESCOTT RD	265,300	142,100	407,400
KASPARIAN, HARRY A	6 KNOLLCREST DR	194,200	126,400	320,600
KASSAN, MARTIN A	35 MICHAEL WY	134,500		134,500
KASSLER, HOWARD M	16 LOVEJOY RD	128,700	99,800	228,500
KATSAROS, PETER G	2 PAULORNETTE CR	100,800	103,500	204,300
KATSCHER, MURIEL J	84 RATTLESNAKE HILL RD	100,500	95,400	196,900
KATSIKIS, STILIANOS	8 GAVIN CR	152,200	100,700	252,900
KATSIKIS, STILIANOS	472 LOWELL ST		118,500	118,500
KATTAPURAM, VERGHESE	19 GAVIN CR	143,200	108,800	252,000
KATTAR, JOHN D	20 BLANCHARD ST	108,200	87,100	195,300
KATTAR, JOSEPH K	142 OSGOOD ST	98,000	111,100	209,100
KATTAR, SUZANNE M	35 MCKENNEY CR	142,800	58,500	201,300
KATTER, SUZANNE	33 MCKENNEY CR	82,100	57,800	139,900
KATZ, ELLIS H	7 ELYSIAN DR	113,600	97,000	210,600
KATZ, JAMES E	3 DANDELION DR	215,300	111,200	326,500
KATZ, RICHARD A	68 PHILLIPS ST	423,200	143,000	566,200
KATZ, ROBERT A	16 KATHLEEN DR	95,000	113,900	208,900
KAUFMAN, EDWARD	5 MILES CR	99,500	90,800	190,300
KAUFMAN, EDWARD R	6 JEFFERSON LN	127,100	100,500	227,600
KAUFMAN, GLEN J	150 CHESTNUT ST	71,700	106,800	178,500
KAUFMANN, CORNELIA S	16 BALMORAL ST	54,900		54,900
KAVANAGH, BERNARD B	8 SKOPELOS CR	199,000	106,500	305,500
KAVANAGH, LIONEL B	25 DASCOMB RD	167,500	69,000	236,500
KAVANAGH, WILLIAM F JR	8 KARLTON CR	139,500	101,200	240,700
KAVANAUGH, EDWARD F	3 NEWMAN HILL DR	394,300	148,200	542,500
KAY-BARGAR, TERRY	9 GREENBRIAR CR	227,900	111,000	338,900
KAYE, MARY D	91 ELM ST	64,500	73,300	137,800
KAZANJIAN, DIKRIS	13 HEATHER DR		12,600	12,600
KAZER, ANN P	20 MARTINGALE LN	267,600		267,600
KAZMER, A JAMES	23 LINCOLN CIRCLE WEST	98,300	99,600	197,900
KEANY MITCHELL D JR	99 RIVER ST	110,000	66,700	176,700
KEANY, R YVONNE	16 MARIE DR	194,300	96,700	291,000
KEANY, WALTER J	19 STINSON RD	172,100	116,300	288,400
KEARINS, WILLIAM J III	15 APACHE AV	239,500	128,300	367,800
KEARN, STEPHEN W	412 HIGH PLAIN RD	160,300	111,500	271,800
KEARN, WARREN F	394 HIGH PLAIN RD	56,200	112,100	168,300
KEARN, WARREN F	407 HIGH PLAIN RD	90,900	118,400	209,300
KEARN, WARREN JR	13 ALDERBROOK RD	65,500	88,600	154,100
KEARNS, DONALD A	23 PLEASANT ST	90,800	115,200	206,000
KEARNS, JAMES W	10 ANDOVER RD	121,700	121,300	243,000
KEATEN, LELAND J JR	6 AVON ST	89,500	80,400	169,900
KEATING, JAMES F	33 SUTHERLAND ST	87,100	67,200	154,300
KEBUR REALTY TRUST	RED SPRING RD		7,000	7,000
KEBUR REALTY TRUST	RED SPRING RD	195,600	28,400	224,000
KECK, JAMES C	52 HAROLD PARKER RD	188,800	165,000	353,800
KEDERSHA, CAROLYN M	6 CHESTNUT ST	112,800	90,700	203,500
KEEFE, JOHN W	213 SALEM ST	75,300	71,800	147,100
KEEFE, LEO J JR	15 ROBANDY RD	115,100	100,300	215,400
KEEFE, PAUL D	11 OLD SCHOOL HOUSE RD	133,400	108,900	242,300
KEEFFE, GEORGE K	3 LOVEJOY RD	108,400	88,600	197,000
KEEGAN FAMILY TRUST	27 LINCOLN ST	146,600	88,400	235,000
KEELER, CHARLES M JR	11 CRESCENT DR	49,400		49,400
KEELER, EMILY M	15 HARDING ST	100,700	51,900	152,600
KEENE, DAVID S	12 LOCKE ST	191,200	116,900	308,100
KEENE, WILLIAM G	9 SANDALWOOD LN	140,800	108,700	249,500
KEFFER, PATRICK A	357 LOWELL ST	85,400	59,100	144,500
KEFFERSTAN, KURT L	115 HAVERHILL ST	132,000	79,000	211,000
KEIL, MARK A	148 SUMMER ST	105,100	104,000	209,100
KEITH, DOUGLAS D	62 JUNIPER RD	92,900	101,500	194,400
KEITH, GEORGE B	71 SUMMER ST	81,600	80,100	161,700
KEITH, JAMES C JR	28 VINE ST	136,900	77,400	214,300
KELLEHER, DANIEL J	63 BAILEY RD	88,500	111,900	200,400
KELLEHER, GRACE G	285 NORTH MAIN ST	81,200	57,700	138,900
KELLER, LOUIS F	2 GARFIELD LANE WEST	156,800	103,000	259,800
KELLER, MAUREEN	4 FOSTERS POND RD	168,000	64,300	232,300
KELLEY, CECILE I	6 CHESTER ST	82,600	74,500	157,100
KELLEY, CHARLES G	7 KORMAN WY	136,300	106,800	243,100
KELLEY, DAVID J	228 HAGGETTS POND RD	115,300	94,300	209,600
KELLEY, EDWARD A	21 GLEASON ST	98,600	79,000	177,600
KELLEY, EDWARD R	158 SHAWSHEEN RD	98,400	97,700	196,100
KELLEY, EDWARD T JR	5 BRADY LOOP	100,100	119,900	220,000
KELLEY, GEORGE D	80 CROSS ST	94,500	105,700	200,200
KELLEY, JAMES A	47 ENMORE ST	80,300	67,400	147,700
KELLEY, JAMES M	184 HIGH PLAIN RD	124,700	85,200	209,900
KELLEY, KEVIN G	77 MAPLE AV	107,800	72,600	180,400
KELLEY, RICHARD T	36 HAGGETTS POND RD	166,500	105,800	272,300
KELLEY, ROBERT F	21 WILLIAM ST	188,900	93,800	282,700
KELLINER, ELWIN T	86 TEWKSBURY ST	79,900	82,900	162,800
KELLING, PATRICK C	28 BURNHAM ST	44,000	68,600	112,600
KELLMAN, BENJAMIN P	11 ALDERBROOK RD	62,000	87,800	149,800
KELLOWAY, JOAN M	62 WOBURN ST	91,700	76,200	167,900
KELLOWAY, JOAN M	201 ANDOVER ST	88,900	64,500	153,400
KELLY, BRIAN E	5 ZAMBON TR	216,500	120,500	337,000
KELLY, DERMOT J	6 CAMERON RD	154,700	109,100	263,800
KELLY, JEFFREY V	66 CHESTNUT ST	113,400	95,500	209,900
KELLY, RAYMOND P	16 BRADY LOOP	149,800	119,700	269,500
KELLY, RICHARD J	4 EXECUTIVE PL	13,200	111,100	124,300
KELLY, RICHARD J	3 EXECUTIVE PL		295,800	295,800
KELLY, RUTH	9 FLINT CR	77,200	69,900	147,100
KELLY, WILLIAM H	10 SWEETBRIAR LN	116,700	99,800	216,500
KELSO, DEBORAH A	14 HALL AV	79,100	67,700	146,800
KELTS, LARRY J	135 ABBOT ST	112,200	121,200	233,400
KEMP, JEFFREY W	157 OSGOOD ST	108,800	113,600	222,400
KEMPER, LILLIAN J	16 BALMORAL ST	91,100		91,100
KEMPTON, ALBERT E	55 SUMMER ST	80,500	75,800	156,300
KEMPTON, HERBERT E	17 THEODORE AV	64,700	83,400	148,100
KENDALL, NANCY B	94 ELM ST	91,200	56,500	147,700
KENDALL, PHILLIP F	2 SIOUX CR	220,100	119,000	339,100
KENDRICK, CHARLES R	16 WEST KNOLL RD	296,000	109,800	405,800
KENDRICK, CHARLES R	14 WEST KNOLL RD		24,800	24,800
KENDRICK, NANCY	3 ELLSWORTH RD	156,900	114,700	271,600
KENJI REALTY TRUST	43 CANTERBURY ST		141,700	141,700
KENJI REALTY TRUST	41 CANTERBURY ST		148,000	148,000
KENJI REALTY TRUST	4 STAFFORD LN		134,000	134,000
KENLEY, ANJI BORIO	10 WESTMINSTER RW	271,000	156,500	427,500
KENNEALLY, STEPHEN J	89 WILDWOOD RD	106,400	119,900	226,300
KENNEDY, BARBARA S	31 KIRKLAND DR	121,800	96,800	218,600
KENNEDY, MARY ELINOR R	18 IVY LN	97,700	96,100	193,800
KENNEDY, THOMAS F	21 WETHERSFIELD DR	180,000	107,900	287,900
KENNETH J AHERN & CO INC	96 HIGH ST		65,600	65,600
KENNETH J AHERN & CO INC	88 HIGH ST		34,600	34,600
KENNETH J AHERN & CO INC	92 HIGH ST		35,800	35,800
KENNETH J AHERN & CO INC	100 HIGH ST		68,700	68,700
KENNEY EQUIPMENT INC TT	4 MONAHAN LN		122,000	122,000
KENNEY EQUIPMENT INC TT	5 MONAHAN LN		119,800	119,800
KENNEY EQUIPMENT INC TT	3 MONAHAN LN		119,900	119,900
KENNEY, ALAN P	75 BELLEVUE RD	86,600	105,200	191,800
KENNEY, PAUL E JR	13 HALL AV	86,100	68,400	154,500
KENNEY, ROBERT P	44 BIRCH RD	112,200	109,100	221,300
KENNEY, SANDRA A	90 WASHINGTON PARK DR	48,100		48,100
KENNEY, THOMAS P	2 FOSTERS POND RD	66,200	64,300	130,500
KENNEY, TIMOTHY E	HILLCREST RD		7,500	7,500
KENNEY, TIMOTHY E	5 HILLCREST RD	57,200	61,300	118,500
KENNY, CHARLES A	17 ARGYLE ST	106,400	89,000	195,400
KENNY, MICHAEL J	294 SOUTH MAIN ST	17,100	148,500	165,600

KENNY, PAUL L	16 WETHERSFIELD DR	163,400	107,900	271,300
KENRICK, FRANK W	ESSEX ST	869,900	107,500	977,400
KENRICK, FRANK W	ESSEX ST	3,900	6,800	10,700
KENT, MARTIN A	14 CORBETT ST	124,900	73,700	198,600
KEOHANE, JOHN J	170 CHESTNUT ST	101,000	92,200	193,200
KEOUGH, THOMAS D	6 COUNTRYSIDE WY	141,800	114,000	255,800
KEOUGH, WALTER A	487 LOWELL ST	115,400	70,100	185,500
KERNAN, MARY JOYCE	47 HIDDEN RD	100,600	108,200	208,800
KERRY, PAUL J	33 LINCOLN ST	111,100	81,000	192,100
KERWIN, ROBERT W	8 CARRIAGE HILL RD	132,600	100,700	233,300
KESSING, JAMES F	10 STONEYBROOK CR	241,100	113,700	354,800
KESSLER, ROBERT J	16 BROOKFIELD RD	86,900	60,200	147,100
KESTRANEK, JAMES E	27 JENKINS RD	297,000	102,100	399,100
KETCHEN, I NATALIE	266 HIGHLAND RD	113,000	89,800	202,800
KETZLER, DONALD H	32 RIVER RD	95,900	57,800	153,700
KEUNG, CHI	7 TEWKSBURY ST	91,900	66,300	158,200
KEW, ANDRA A	4 BEECH CR	94,700	82,900	177,600
KFOURY, EDWARD S	230 HIGHLAND RD	88,200	111,900	200,100
KHASGIWALA, CHANDRA K	10 RUTGERS RD	163,400	107,000	270,400
KHESIN, MARK	7 ARROWOOD LN	161,500	107,800	269,300
KHOURY, ALBERT	9 BRISTOL LN	143,900	101,700	245,600
KHUSRO, MOHAMMED M	180 JENKINS RD	117,700	148,600	266,300
KIANG, ROBERT	7 LONGWOOD DR	86,200		86,200
KIBERD, RICHARD W	4 MORNINGSIDE DR	105,600	103,200	208,800
KICHOROWSKY, ROMAN G	15 [illegible]YSIAN DR	114,800	96,900	211,700
KIDD, EDNA J	97 [illegible]M ST	183,800	76,500	260,300
KIDD, LAWRENCE G	46 [illegible]EST PARISH DR	141,900	108,800	250,700
KIDWELL, EDWARD W JR	16 MCKENNEY CR	84,300	58,900	143,200
KIECKHAFER, WILLIAM L	83 TEWKSBURY ST	167,900	72,700	240,600
KIELY, JOHN J	10 GEORGE ST	87,200	82,100	169,300
KIKER, J MORGAN	28 KATHLEEN DR	142,200	119,900	262,100
KILBURN, RUTH M	9 MARION AV	80,700	81,900	162,600
KILEY, DANIEL P JR	43 JUNIPER RD	103,400	103,800	207,200
KILEY, MARK	278 RIVER RD	109,000	98,500	207,500
KILLORIN, ERIC H	1 LOCKE ST	109,300	110,600	219,900
KILLORIN, GENEVA H TR	22 KARLTON CR	146,800	110,900	257,700
KILLORIN, GENEVA H TR	KARLTON CR		[illegible]	[illegible]
KILLORIN, GENEVA H TR	36 CENTRAL ST	429,200	151,000	580,200
KILLORIN, GENEVA H TR	107 MAIN ST	151,800	76,200	228,000
KILLOURHY, DANIEL J	5 COLONIAL DR	44,100		44,100
KILMAN, ERNEST E	86 CENTRAL ST	81,700	83,800	165,500
KIM, JAE EUON	5 JEFFERSON LN	110,400	102,400	212,800
KIM, JOHN KI IL	5 WORTHEN PL	244,900	143,000	387,900
KIM, JUNG W	7 BOUTWELL RD	113,000	104,500	217,500
KIM, KI IL	14 LONGWOOD DR	56,600		56,600
KIM, KI IL	4 HARTFORD CR	113,400	103,600	217,000
KIM, KWANG SUP	1 HASKELL RD	261,200	143,000	404,200
KIM, MAN SHIK	35 PEARSON ST	70,800	54,200	125,000
KIM, MOO	7 BURTON FARM DR	92,400	101,000	193,400
KIM, MOON S	10 CARDINAL LN	167,500	111,200	278,700
KIM, SUN HEE	30 MICHAEL WY	136,200		136,200
KIM, SUNG C	9 CANDLEWOOD DR	107,400	111,200	218,600
KIM, WOO HYUNG	1 ROBINSWOOD WY	170,100	106,200	276,300
KIM, YOUNG LAN	22 RAILROAD ST	94,800		94,800
KIMBALL, JOHN WARD	89 PROSPECT RD	211,100	118,700	329,800
KIMBALL, PHILIP C	166 LOWELL ST	216,100	79,400	295,500
KIMBALL, WALTER M II	3 DUMBARTON ST	87,100	65,100	152,200
KIMELMAN, NANCY J	4 KALIA CR	193,600	111,500	305,100
KING, ARTHUR J	116 HIGH ST	63,300	59,400	122,700
KING, JAMES K	49 BIRCH RD	122,700	108,800	231,500
KING, JOSEPH W	143 HAGGETTS POND RD	188,400	107,600	296,000
KING, KEVIN M	4 RIDGE HILL WY	147,900	100,900	248,800
KING, MARY E	4 SUTHERLAND ST	100,800	65,200	166,000
KING, PAUL K	5 BURTON FARM DR	197,200	70,900	268,100
KING, ROBERT T	17 WILLIAM ST	140,400	93,400	233,800
KING, THOMAS E	14 DOWNING ST	102,600	85,700	188,300
KING, THOMAS L JR	3 ROBANDY RD	105,000	98,800	203,800
KING, WALTER	8 FAIRFAX DR	149,600	101,600	251,200
KING, WILLIAM F	71 HAROLD PARKER RD	124,800	108,300	233,100
KINSELLA, MICHAEL G	25 KATHLEEN DR	140,100	108,600	248,700
KINSKY, JOHN E	62 ELM ST	132,800	58,800	191,600
KIPNES, BARRY D	1 COLONIAL DR	40,700		40,700
KIPP, PRISCILLA R	49U LUPINE RD	82,600		82,600
KIRCHHOF, VICTOR W	42 LINWOOD ST	76,300	80,900	157,200
KIRK FAMILY NOMINEE TRUST	65 HAGGETTS POND RD	211,500	118,700	330,200
KIRK FAMILY NOMINEE TRUST	65 HAGGETTS POND RD		55,100	55,100
KIRK, ROBERT D	101 ELM ST	136,000	56,400	192,400
KIRKHAM, RICHARD J	4 CELIA ST	70,800	58,900	129,700
KIRKWOOD, LEANDER E	42 DASCOMB RD	67,500	70,200	137,700
KIRLEY, JAMES M	12 LINWOOD ST	83,100	80,900	164,000
KIRWIN, ALICE B	194 NORTH MAIN ST	44,700	51,800	96,500
KIRWIN, CAROLYN A	23 MICHAEL WY	183,300		183,300
KIRWIN, KENNETH J	5 ROBINSWOOD WY	228,100	112,200	340,300
KISELEV, PAVEL	55 HIGH ST	83,000		83,000
KISH, TIMOTHY M	8 STARR AVE WEST	180,400	126,400	306,800
KITOWICZ, WALTER F	6 BELLE HAVEN DR	152,800	117,300	270,100
KITTREDGE, DOROTHY	SOUTH MAIN ST		6,700	6,700
KLARMAN, DAVID S	32 LOVEJOY RD	97,700	91,000	188,700
KLATZKER, DALE K	29 CANDLEWOOD DR	143,400	115,700	259,100
KLAYMAN, STEPHEN A	14 PAULORNETTE CR	167,900	95,800	263,700
KLEGER, JOEL S	2 DAIRY LN	151,800	79,200	231,000
KLEIN, D ELIOT	10 CANTERBURY ST	88,700	90,200	178,900
KLEIN, EMIL L	4 HIGHLAND AV	56,700	63,200	119,900
KLEIN, MARTIN	4 OLD SOUTH LN	136,200	106,000	242,200
KLEIN, SUSAN A	9 FAIRWAY DR	586,200	149,900	736,100
KLEIN, THOMAS A	11 GREYBIRCH RD	166,500	111,200	277,700
KLEINMAN, HERBERT H	22 WINDEMERE DR	183,700	116,600	300,300
KLEMPA, EDWARD M	13 CARLISLE ST	101,900	68,700	170,600
KLETJIAN, ROBERT P	16 POWERS RD	416,100	139,900	556,000
KLEVEN, PAUL I	81 SUNSET ROCK RD	116,800	120,100	236,900
KLEYMAN, VADIM	4 SHERRY DR	106,300	82,100	188,400
KLEYMAN, VLADIMIR	1 PETTINGELL AV	87,500	70,900	158,400
KLIE, ROBERT H	7 TEMPLE PL	89,000		89,000
KLINE, THOMAS R	105 WOBURN ST	161,200	95,900	257,100
KLINGER, JOHN L	1 ALPINE DR	151,300	120,000	271,300
KLINK, ELSIE H	36 CORBETT ST	65,300	72,700	138,000
KLOCK, BRADLEY J	7 AMHERST RD	89,700	88,800	178,500
KLOCKOW, DENNIS H	32 WILD ROSE DR	112,500	96,900	209,400
KLOSS, DAVID C	95 LOWELL ST	81,200	60,100	141,300
KLUCK, RICHARD P	32 SUNCREST RD	114,700	76,400	191,100
KLUDJIAN, ARMEN	78 BELLEVUE RD	184,300	104,900	289,200
KNAPP, DARLENE A	8 ATHENA CR	124,600	97,900	222,500
KNIGHT, LARRY D	4 POPLAR TR	106,800	99,000	205,800
KNIPPER, PATRICK J	11 AVERY LN	255,200	121,100	376,300
KNOWLES, JAMES A II	89 CHANDLER RD	63,400	71,600	135,000
KNOWLES, JUNE S	79 GOULD RD	98,700	96,900	195,600
KOCH, ALFRED A	71 OSGOOD ST	110,300	104,200	214,500
KOCH, JOHN T	84 HIGH PLAIN RD	153,900	82,600	236,500
KOCH-WESER, PETER T	49 MARTINGALE LN	224,400		224,400
KOCHAKIAN, CHARLES R	17 OAKLAND RD	116,800	57,300	174,100
KOCHAKIAN, CHARLES R	OAKLAND RD		2,700	2,700
KOCHER, EVELYN K TRUST	6 ORIOLE DR	92,100	120,700	212,800
KOCHMAN, PHILIP M	9 PINECREST RD	105,200	69,000	174,200
KODINSKY, EDWARD	79 WILDWOOD RD	116,000	119,900	235,900
KOERCKEL, LOIS A	8 ABBOT BRIDGE DR	147,900	112,000	259,900
KOESTER, HERMAN C	142 LOVEJOY RD	69,900	86,700	156,600
KOFFMAN, JOSEPH B	9 FORBES LN	124,100	102,400	226,500
KOH, HOWARD K	42 LINCOLN CIRCLE EAST	241,800	120,000	361,800
KOH, YUNG BOK P	3 APPLETREE LN	100,800	95,000	195,800
KOHR, JOHN R	15R BOSTON RD		26,400	26,400
KOHR, JOHN R	15 BOSTON RD	75,000	64,900	139,900
KOKERNAK, CARL W	30 VINE ST	191,500	86,400	277,900
KOKINOS, NANCY D	34 PLEASANT ST	134,300	111,100	245,400
KOLACKOVSKY, JOHN T	11 ODYSSEY WY	148,400	100,700	249,100
KOLBE, WILLIAM A JR	133 ARGILLA RD	91,900	106,700	198,600
KOLCHINSKY, ALEXANDER	48 GRAY RD	111,200	101,500	212,700
KOLITZ, STEPHAN E	252 ANDOVER ST	94,700	89,200	183,900
KOLODGY, FRANK J	34 GRAY RD	87,800	106,700	194,500
KOLODNY, PAUL	43 WILD ROSE DR	143,400	96,900	240,300
KOLOFOLIAS, JOHN E	15 WABANAKI WY	180,000	119,100	299,100
KONJOIAN, DAVID M	228 CHANDLER RD	123,800	104,800	228,600
KONJOIAN, MICHAEL	221 CHANDLER RD	201,600	118,200	319,800
KONJOIAN, MICHAEL JR	5 JOSEPH ST	112,600	97,200	209,800
KONJOIAN, PETER S	48 BRUNDRETT AV	97,100	94,100	191,200
KOONTZ, WARREN L	27 SMITHSHIRE ESTATES	119,800	118,800	238,600
KOPP, PETER B	31 AVERY LN	280,400	121,200	401,600
KORAVOS, JOSEPH L	14 AVERY LN	233,700	118,600	352,300
KORAVOS, THOMAS L	154 ELM ST	97,100	69,500	166,600
KORBA, STEPHEN M	55 LUCERNE DR	93,600	63,100	156,700
KORELLIS, KAREN	30 WASHINGTON PARK DR	82,600		82,600
KORINTHIAN WAY REALTY TRUST	17 KORINTHIAN WY	129,800	96,100	225,900
KORSBERG, ERIC	316 RIVER RD	46,800	101,200	148,000
KOSTAKIS, MIHAIL M	9 FULTON RD	108,100	92,700	200,800
KOSTKA, ROBERT P	131 WOBURN ST	153,800	96,000	249,800
KOSUT, JANETTE	20 BRYAN LN	140,700		140,700
KOULOPOULOS, MICHAEL A	74 LOVEJOY RD	169,900	99,800	269,700
KOULOURIS, DAVID W	257 CHANDLER RD	170,700	99,400	270,100
KOUNTZE, ELMER J	15 MOHAWK RD	128,000	112,100	240,100
KOVACS, JACQUELINE M	29 BRADLEY RD	129,500	111,100	240,600
KOVACS, MARK A	4 HAWTHORNE CR	118,800	101,700	220,500
KOZLOWSKI, MARTHA	77 WILDWOOD RD	133,200	119,900	253,100
KRABEC, GLENN J	25 LAUNCHING RD	100,300	97,900	198,200
KRAFTON, RICHARD R	9 UNION ST	96,300	66,800	163,100
KRAKAUER, ERNEST J	9 GEORGE ST	83,700	82,100	165,800
KRAL, WILLIAM F JR	49U LUPINE RD	81,800		81,800
KRAMER, BOMAR G	209 SALEM ST	70,400	61,700	132,100
KRAMER, DONALD J	1 BRYAN LN	133,600		133,600
KRAMER, HOWARD L	9 CRESCENT DR	56,500		56,500
KRAMER, MICHAEL R	4 RADCLIFF DR	166,600	96,700	263,300
KRAMER, NANCY	250 NORTH MAIN ST	88,400		88,400
KRAMER, ROBERT J	15 PARTRIDGE HILL RD	153,700	114,800	268,500
KRASNOO, JAMES R	14 CANDLEWOOD DR	98,700	109,400	208,100
KRAUSS, HERBERT H	261 BEACON ST	51,800	66,500	118,300
KRAUZE, CHARLES	31 TOPPING RD	48,300	55,500	103,800
KRAVETZ, STANLEY I	10 WHISPERING PINES DR	289,200	115,300	404,500
KREKORIAN, STEVEN K	43 BIRCH RD	104,400	110,200	214,600
KREMER, WILHELM	3 SUGARBUSH LN	146,500	114,000	260,500
KRENTCIL, STUART E	98 ELM ST	76,300	57,300	133,600
KRESGE, MARCIA C	49U LUPINE RD	82,500		82,500
KREY, JOHN T F	71 RATTLESNAKE HILL RD	135,200	107,600	242,800
KRICHMAR, STEVEN D	121 WILDWOOD RD	156,100	120,000	276,100
KRIEGER, JOHN J	7 LINCOLN ST	107,200	97,300	204,500
KRIGBAUM, CLYDE H	27 BOUTWELL RD	59,800	116,100	175,900
KRIKORIAN REALTY TRUST	22 GLEASON ST	100,200	80,300	[illegible]
KRINSKY, MORRIS	44 PARK ST	25,200	158,800	[illegible]
KRINSKY, MORRIS	33 FLORENCE ST	83,000	57,200	140,200
KRISHFIELD, DONALD E	175 LOWELL ST	143,700	70,900	214,600
KRIVELOW, DENNIS S	7 STOUFFER CR	203,400	100,500	303,900
KRIZ, PAUL J	9 SMITHSHIRE ESTATES	147,300	100,700	248,000
KROPIWNICKI, MICHAEL	132 RATTLESNAKE HILL RD	253,800	97,100	350,900
KRUEGER, WILLIAM S	7 WINDSOR ST	119,400	93,100	212,500
KRUPNIK, ROSTISLAV	1 WINDEMERE DR	171,800	114,800	286,600
KRUSE, JOHN R	12 ARCADIA RD	129,700	104,700	234,400
KRYZYNSKI, ALPHONSE	201 HOLT RD	82,000	98,200	180,200
KRZYWICKI, JAMES S	29 MORTON ST	184,200	122,400	306,600
KUBACKI, THEODORE J	7 PILGRIM DR	98,500	109,500	208,000
KUBLIN, JOSEPH A	1 MERCURY CR	99,200	98,600	197,800
KUCHARSKI, FRANCIS H	178 ELM ST	118,000	58,300	176,300
KUCHARSKI, FRANCIS H	178R ELM ST		5,800	5,800
KUIPERS, JOHN W	68 MORTON ST	101,200	113,200	214,400
KUKLA, JAMES P	21 PINE ST	81,500	68,100	149,600
KULAGA, FRED J	367 LOWELL ST	69,100	77,500	146,600
KULCSAR, EDWARD E	3 WETHERSFIELD DR	151,200	108,100	259,300
KULIG, JOSEPH J	3 RANDOM LN	105,100	100,200	205,300
KULP, JOHN L JR	15 SETEN CR	322,700	136,700	459,400
KUMPH, PHILIP R	65 GOULD RD	94,600	85,800	180,400
KUNG, KIEN WAH C	2 PHEASANT RUN	121,500	100,400	221,900
KUNG, ROBERT T V	10 LILLIAN TR	135,100	102,300	237,400
KUNKEL, RONALD J	4 APACHE AV	201,200	136,500	337,700
KUO, JAN-HENG	26 HEARTHSTONE PL	260,100	147,600	407,700
KUO, YEN LONG	11 BRENTWOOD CR	179,000	113,000	292,000
KUPA, EDWARD J	4 JOSEPH ST	121,400	92,000	213,400
KUPKA, LINDA M	14 UPLAND RD	73,200	70,600	143,800
KURINSKY, PHILIP B	8 ROGERS BROOK WEST	167,500	71,300	238,800
KURKUL, WILLIAM J	5 GOLDEN OAKS LN	140,800	111,500	252,300
KURTH, CARL F	10 RENNIE DR	94,300	109,200	203,500
KUSHNER, LAWRENCE J	14 BRADY LOOP	116,400	119,800	236,200
KUTCH, RANDALL L	24 STINSON RD	154,200	109,300	263,500
KUTCHER, GERALD	210 CARDIGAN RD		3,300	3,300
KUTCHIN, EDWARD D	9 BLUEBERRY HILL RD	200,400	120,800	321,200
KUTCHIN, JAMES A	3 ISLAND WY	170,100	96,200	266,300
KUTZ, CELIA S	63 CENTRAL ST	249,700	182,400	432,100
KVATERNIK, DAVOR B	14 STAFFORD LN	245,000	137,300	382,300
KWON, OUN J	246 SOUTH MAIN ST	246,100	141,600	387,700
KWON, SANG HYUK	4 FARMLAND CR	177,100	119,900	297,000
KYLE, ALBERT S	117 ELM ST	125,700	69,900	195,600
KYNES-ERNEST, SANDRA J	22 RAILROAD ST	86,700		86,700
KYSLOWSKY, MICHAEL	168 HAGGETTS POND RD	103,200	105,400	208,600
KYTE, GEORGE J	6 LIBERTY ST	93,700	70,300	164,000

~ L ~

Owner Listing	Location Listing	Building Value	Land Value	Total Value
L & A REALTY TRUST	75 ARGILLA RD	151,200	120,100	271,300
L M T J NOMINEE TRUST	5 MORAINE ST	94,900	73,700	168,600
L'ITALIEN, R JOSEPH	20 ELYSIAN DR	105,200	97,700	202,900
LA FRENIER, ADELE G	8 LAUREL LN	65,100	66,900	132,000
LA PLANTE, AGNES H	3 ARUNDEL ST	91,600	94,500	186,100
LA ROCHE, LEO A	90 CHANDLER RD	81,900	109,200	191,100
LABAY, RUTHANN	16 BALMORAL ST	51,900		51,900
LABBE, RICHARD O	4 BRUNDRETT AV	179,500	104,600	284,100
LABELL, JOEL R	9 CHANDLER RD	177,900	104,000	281,900
LABELLA, ROBERT J	6 SAMOS LN	95,800	98,100	193,900
LABONTE, RAYMOND A	44 GRAY RD	100,100	90,800	190,900
LABRECQUE, KEVIN R	10 REGIS RD	150,600	112,200	262,800
LABRIE, SHIRLEY C	36 ENMORE ST	83,000	63,800	146,800
LACINA, DAVID G	6 CHIPPY LN	224,200	113,500	337,700
LACKOFF, MARTIN R	1 CYR CR	112,100	110,800	222,900
LACRETA, JOHN J	16 APACHE AV	230,300	128,300	358,600
LACROIX, GERARD R	228 SALEM ST	263,900	93,500	357,400
LACROIX, ROGER C	74 PRINCETON AV	101,100	97,000	198,100
LACROIX, WAYNE F	97 GOULD RD	121,700	108,000	229,700
LADD, ROBERT J	86 GOULD RD	85,000	107,000	192,000
LADEAU, MARSHA M	6 LUCERNE DR	83,000	59,300	142,300
LAFITT, ROGER J	17 BOUTWELL RD	95,800	121,200	217,000
LAFLEUR, PHILIP W	216 BEACON ST	49,800	68,800	118,600
LAFOND, ARTHUR J	5 CANTERBURY ST	90,600	94,200	184,800
LAFOND, ROBERT J	8 SHEPLEY ST	69,300	56,200	125,500
LAFOUNTAIN, JEFFREY	8 LONGWOOD DR	72,000		72,000
LAFRANCHI, LARRY A	14 WABANAKI WY	168,600	118,400	287,000
LAGRASSE, JOSEPH D	1 ELM SQ	63,100		63,100
LAGRASSE, JOSEPH D	1 ELM SQ	73,600		73,600
LAGRASSE, MARION E	347 LOWELL ST	86,900	57,900	144,800
LAHAM, STEPHEN J	8 RUSSETT LN	130,500	92,400	222,900
LAHIFF, JOHN	11 CHEEVER CR	88,100	92,500	180,600
LAHOOD, JOSEPH W	15 DOWNING ST	96,100	85,700	181,800
LAI, FANG S	26 PRINCETON AV	77,400	85,900	163,300
LAI, HSIU-ING	157 HIDDEN RD	84,700	104,100	188,800
LAI, PETER C	22 RAILROAD ST	101,900		101,900
LAKE, PAUL F	2 QUAIL RUN	119,900	104,600	224,500
LAKOW, LESLIE J	92 CROSS ST	125,800	107,300	233,100
LALLY, JOSEPHINE M	53 HAROLD PARKER RD	163,000	107,700	270,700
LALLY, RAYMOND J	8 HIGH ST	327,400	279,500	606,900
LALLY, RICHARD W	36 MAIN ST	827,200	308,900	1,136,100
LALLY, RICHARD W	76 MAIN ST	320,100	299,900	620,000
LALLY, RICHARD W	48 CENTRAL ST	285,500	182,900	468,400
LAM, CHUN-SING	33 RUTGERS RD	98,600	106,800	205,400
LAMAGNA, CARLO M	165 SUMMER ST	76,500	81,200	157,700
LAMAGNA, LAURENCE J	241 ANDOVER ST	70,600	67,900	138,500
LAMANNA, JOSEPH P	25 HEMLOCK RD	131,300	97,200	228,500
LAMARK, THOMAS P	1 GEORGE ST	76,400	82,300	158,700
LAMB, JAMES R	1 APACHE AV	264,700	140,500	405,200
LAMB, SIDNEY E	10 LUCERNE DR	79,700	61,400	141,100
LAMB, SIDNEY E JR	124 MAIN ST	87,700	71,800	159,500
LAMBERT, MICHAEL S	6 LARCHMONT CR	138,400	106,900	245,300
LAMOND, JOHN T	8 BARRINGTON DR	165,000	100,000	265,000
LAMONTAGNE REALTY TRUST	63 CHESTNUT ST	141,200	110,600	251,800
LAMONTE, JOHN H	5 COLONIAL DR	44,100		44,100
LAMOUREUX, RENE A	50 MAPLE AV	85,400	68,400	153,800
LAMPREY, JOHN A	43 MORTON ST	226,100	144,400	370,500
LAMPREY, RUTH S	40 WASHINGTON PARK DR	64,100		64,100
LAMPROS, WILLIAM	26 YORK ST	123,200	66,100	189,300
LAMPROS, WILLIAM	37 HIGH ST	187,800	63,900	251,700
LANAM CLUB INC	260 NORTH MAIN ST	642,600	98,700	741,300
LANCASTER, WILLIAM R	76 WOBURN ST	77,200	97,500	174,700
LANCIANI, JAMES L	8 SAMOS LN	90,500	99,800	190,300
LANDAU LANE REALTY TRUST	7 LANDAU LN	166,600	120,200	286,800
LANDER, ALTA KIRBY	9 HEATHER DR	76,100	63,400	139,500
LANDERS, A COLE	8 BRIDLE PATH RD	136,500	107,800	244,300
LANDERS, J ROBERT	277 NORTH MAIN ST	87,900	77,400	165,300
LANDLOCKED REALTY TRUST	BYPASS		34,200	34,200
LANDRY, JAMES L	8 WOODCLIFF RD	82,300	61,300	143,600
LANDRY, JOSEPH H	35 SUMMER ST	72,800	87,900	160,700
LANDRY, ROBERT J	12 BAYBERRY LN	159,200	106,400	265,600
LANDY, DAVID S	1 SUTTON WY	158,600	93,100	251,700
LANDY, HAROLD	5 FAIRFAX DR	121,400	108,800	230,200
LANDY, JAMES	72 BRUNDRETT AV	122,200	95,300	217,500
LANE, CHARLES D	12 KORINTHIAN WY	144,000	106,800	250,800
LANE, EDWARD J	33 WILD ROSE DR	101,100	96,900	198,000
LANE, GEORGINA	13 BARTLET ST	16,700	55,400	72,100
LANE, GREGG B	11 JULIETTE ST	62,900	55,500	118,400
LANE, ROBERT A	89 LOWELL ST	98,100	60,800	158,900
LANE, TIMOTHY J JR	2 GARFIELD LANE EAST	156,800	96,800	253,600
LANE, WILLIAM L	154 HIGH PLAIN RD	114,600	73,300	187,900
LANG, JOSEPH J	151 HAGGETTS POND RD		16,700	16,700
LANG, MARK W	53 WILDWOOD RD	104,600	110,600	215,200
LANGDELL, CHARLES U	42 CLARK RD	91,000	98,400	189,400
LANGE, ROBERT H	150 HOLT RD		4,200	4,200
LANGE, ROBERT H	168 HOLT RD		4,200	4,200
LANGE, ROBERT H	172 HOLT RD		4,300	4,300
LANGE, ROBERT H	167 HOLT RD	140,800	124,300	265,100
LANGE-MILLER FAMILY RLTY TRUST	5 TUCKER RD		84,800	84,800
LANGEVIN, EDNA	9 SUNCREST RD	108,600	73,900	182,500
LANGLAIS, KENNETH L	10 RUSSETT LN	123,600	92,200	215,800
LANGONE, ANTHONY J	33 ROCK RIDGE RD	78,100	58,900	137,000
LANIER, LEMUEL	477 SOUTH MAIN ST	73,600	60,800	134,400

LANIO, VICTOR	38 YORK ST	90,900	67,500	158,400
LANNAN, GEORGE F JR	45 HIGH ST	127,200	63,400	190,600
LANSDOWNE, KENNETH A	284 LOWELL ST	86,800	77,200	164,000
LANTELME, RUDOLPH L	36 BANCROFT RD	161,400	105,400	266,800
LANTOW, LYNN R	8 RAVENS BLUFF	182,200	113,800	296,000
LAPLANTE, O DAVID	13 CHARLOTTE DR	80,000	107,400	187,400
LAPOINTE, CHARLOTTE A	29 STRAWBERRY HILL RD	114,800	114,900	229,700
LAPOINTE, LYNELLE T	2 POND VIEW PL	261,400	116,200	377,600
LAPOINTE, RAYMOND L	18 TOPPING RD	73,100	59,600	132,700
LAPORTE, ARTHUR J JR	198 SUMMER ST	99,000	87,900	186,900
LAQUIDARA, CHARLES	4 ALDERBROOK RD	87,100	107,300	194,400
LAQUIDARA, PETER P	3 AZALEA DR	98,900	97,100	196,000
LAQUIDARA, SANDRA	2 COLONIAL DR	33,600		33,600
LARACY, MATTHEW	104 BALLARDVALE RD	124,600	89,900	214,500
LARATONDA, MICHAEL D	9 LINDA RD	86,800	93,600	180,400
LARCHMONT REALTY TRUST	77 ESSEX ST	50,100	85,900	136,000
LARGE, RICHARD W	17 BALLARDVALE RD	84,900	121,800	206,700
LARIVIERE, JOSEPH R	14 WEBSTER ST	98,000	61,200	159,200
LAROCHELLE, ROBERT A	27 LAUNCHING RD	142,900	98,500	241,400
LAROSE, EVERETT W JR	114 CHESTNUT ST	75,800	94,700	170,500
LAROSE, KENNETH M	53 PORTER RD	201,100	120,400	321,500
LARSEN, LARRY L	53 BIRCH RD	150,900	120,000	270,900
LARSEN, THOMAS L	7 LANSBURY LN	108,900	102,700	211,600
LARSON, DONALD J	369 HIGH PLAIN RD	113,800	112,000	225,800
LARSON, IRENE H	107 HAGGETTS POND RD		2,400	2,400
LARSON, IRENE H	107 HAGGETTS POND RD		8,700	8,700
LARSON, IRENE H	107 HAGGETTS POND RD		7,400	7,400
LASCH, KLAUS B	18 BLUEBERRY HILL RD	213,100	124,700	337,800
LASCHER, FRANK R	4 HICKORY LN	91,100	96,900	188,000
LASONDE, EVA	32 TOPPING RD	87,100	57,800	144,900
LASONDE, JOSEPH C	29 JULIETTE ST		57,800	57,800
LASOTA, WALTER J	2 HANSOM RD	135,400	97,800	233,200
LASQUADE, GEORGE F	24 WILLARD CR	103,900	61,400	165,300
LASSER, RONALD	1 APPLE BLOSSOM RD	166,000	95,900	261,900
LASTRINA, FRANK A	2 PENOBSCOT WY	136,400	114,000	250,400
LATORRE, PHILIP C	17 STRAWBERRY HILL RD	92,100	119,900	212,000
LATSKY, ARLENE F	7 ACORN DR	359,800	152,100	511,900
LATTANZIO REALTY TRUST	5 HAMMOND WY	221,200	112,600	333,800
LAU, DAVID K	4 BLACKBERRY LN	148,300	106,100	254,400
LAU, VICTORIA S	75 WOBURN ST	64,100	92,500	156,600
LAU, YEE YIP	16 BALMORAL ST	49,500		49,500
LAUDANI, INES	18 SHIPMAN RD	71,300	92,500	163,800
LAUDERDALE, JOSEPHINE WEBB	23 AVERY LN	259,100	113,800	372,900
LAUGHNER, JAMES F	207 SALEM ST	102,900	65,700	168,600
LAUNCHING RD TR OF ANDOVER	14 SUGARBUSH LN		13,800	13,800
LAUNCHING RD TRUSOF ANDOVER	CHANDLER RD		220,000	220,000
LAUNCHING RD TRUSOF ANDOVER	86 NORTH ST		189,000	189,000
LAUNCHING ROAD TRUST	6 ALPINE DR		60,100	60,100
LAURENZA, SAMUEL E	3 FLINT CR	75,200	67,000	142,200
LAVELY, ARTHUR B	22 SUMMER ST	110,200	79,400	189,600
LAVERDE, RICHARD G	26 MOHAWK RD	171,800	115,800	287,600
LAVIGNE, ROBERT J	90 NORTH ST	57,800	55,900	113,700
LAVOIE, ALFRED G	NORTH ST		2,900	2,900
LAVOIE, CLAUDETTE	194 RIVER RD	179,900	76,300	256,200
LAVOIE, JOHN N	5 STEVENS CR	124,900	86,900	211,800
LAVOIE, LEO A	NORTH ST		2,800	2,800
LAWLER, BRIAN A	66 WILDWOOD RD	78,200	114,500	192,700
LAWLOR, EDWARD A JR	9 MARY LOU LN	83,200	91,400	174,600
LAWRENCE EAGLE TRIBUNE RT	HAVERHILL ST		141,800	141,800
LAWRENCE EAGLE TRIBUNE RT	HAVERHILL ST		245,000	245,000
LAWRENCE EAGLE TRIBUNE RT	33 CHESTNUT ST	466,000	135,600	601,600
LAWRENCE ROD & GUN CLUB UINC	WEBSTER ST	75,200	25,325	100,525
LAWRENCE SAVINGS BANK	142 NORTH MAIN ST	783,500	154,800	938,300
LAWRENCE, CLIFFORD R	8 ROULSTON CR	208,500	111,100	319,800
LAWRENCE, CORNELIA F	23 MORAINE ST	79,600	73,800	153,400
LAWRENCE, RICHARD	16 CLARK RD	70,100	66,600	136,700
LAWRIE, WILLIAM JR	66 PINE ST	90,400	83,100	173,500
LAWSON, RALPH T	1 KNOLLCREST DR	217,700	111,800	329,500
LAWTON, JAMES R	19 COUNTY RD	84,800	91,800	176,600
LAWTON, JAMES R	15R COUNTY RD		7,000	7,000
LAZZARETTI, ANTHONY F	5 BLOOD RD	158,300	90,400	248,700
LBJ REALTY TRUST	5 PEPPERCORN LN	259,400	152,100	411,500
LE GROS, BARBARA	19A BOSTON RD		400	400
LE MAITRE, CORNELIA W	8 SUMSET ROCK RD	199,000	120,100	319,100
LE MIEUX, PIERRE J	9 ARUNDEL ST	107,500	92,800	200,300
LEAHY, JOHN H	6 YALE RD	82,500	82,100	164,600
LEAHY, JOSEPH M	2 DAWN CR	204,000	119,300	323,300
LEAHY, NORMAN E	65 RED SPRING RD	76,600	56,500	133,100
LEARY, DAVID S	8 SEMINOLE CR	219,500	119,700	339,200
LEARY, JOHN P	80 SPRING GROVE RD	205,400	132,500	337,900
LEARY, JOYCE M	32 HIDDEN RD	138,700	114,100	252,800
LEARY, MARGARET A	4 CARDINAL LN	119,400	101,200	220,600
LEAVITT, HART D	10 FORBES LN	119,400	105,800	225,200
LEAVITT, SUSAN C	14 JENKINS RD	169,100	106,700	275,800
LEAVITT, SUSAN C	14R JENKINS RD		10,300	10,300
LEBENSBAUM, HENRY	46 LOVEJOY RD	99,000	89,200	188,200
LEBER, MARGARET L	78 WILD ROSE DR	124,900	97,200	222,100
LEBER, RICHARD P	30 BRADY LOOP	160,800	119,900	280,700
LEBLANC, ELAINE R	67 STEVENS ST	77,600	48,800	126,400
LEBLANC, ROMEO	10 WESCOTT RD	311,500	137,500	449,000
LEBLANC, VINCENT E	110 ARGILLA RD	98,900	98,100	197,000
LEBOW, HILDEGARD	6 WILLIAM ST	132,900	90,700	223,600
LEBOWITZ, S JASON	122 ARGILLA RD	93,400	96,900	190,300
LEBOWITZ, SCOTT	113 CHESTNUT ST	120,200	92,500	212,700
LEBRUN, DONALD R	32 BOSTON RD	79,500	67,600	147,100
LECAIN, GEORGE E	3 COLONIAL DR	40,700		40,700
LECAM, PETER C	10 PATRIOT DR	185,200	111,100	296,300
LECLERC, ROBERT W	7 PENBROOK CR	174,400	115,700	290,100
LECONTE, CAROL A	3 HOMESTEAD CR	237,700	104,600	342,300
LEDBETTER, MARGARET P	16 CUTLER RD	106,800	106,600	213,400
LEDOUX, JOHN E	5 APOLLO CR	131,100	97,500	228,600
LEE, A TERENCE	27 BRADLEY RD	136,800	98,500	235,300
LEE, BARBARA J	2 OLYMPIA WY	121,400	96,400	217,800
LEE, CHUNG	12 LONGWOOD DR	57,000		57,000
LEE, CLEMENT F	5 ORCHARD CG	242,000	120,800	362,800
LEE, DAVID A	5 EAGLE WY	113,000	110,200	223,200
LEE, DONALD J	5 ALDERBROOK RD	61,700	85,900	147,600
LEE, DONGIK	26 ROCKY HILL RD	150,800	96,400	247,200
LEE, ELTON C	10 BRIERWOOD CR	138,000	123,000	261,000
LEE, ERIC D	344 HIGH PLAIN RD	123,900	111,100	235,000
LEE, FREDERICK B	8 RENNIE DR	113,300	109,400	222,700
LEE, HAROLD H JR	51 FARRWOOD DR	128,100	119,900	248,000
LEE, JOHN J	58 WILDWOOD RD	95,100	111,700	206,800
LEE, MARY N	2 TWIN BROOKS CR	119,600	90,300	209,900
LEE, MICHAEL K	146 SHAWSHEEN RD	95,600	98,200	193,800
LEE, PATRICK	9 CRESCENT DR	56,300		56,300
LEE, ROBERT L	29 RED SPRING RD	133,800	62,100	195,900
LEE, ROY Y	40 JENKINS RD	118,000	106,800	224,800
LEECO, KENNETH	1 BRADLEY RD	114,500	101,600	216,100
LEED, SELMA	2 MARTINGALE LN	260,200		260,200
LEED, STEVEN B	22 WILLIAM ST	322,000	120,000	442,000
LEEDS, JEFFREY W	3 PILGRIM DR	98,800	109,100	207,900
LEEMAN, JOHN R	12 GLEN MEADOW RD	115,100	99,500	214,600
LEGATE, WILLIAM H	10 CRESCENT DR	56,500		56,500
LEGENDRE, ALCIDE J G	136 CHESTNUT ST	67,900	92,100	160,000
LEGENDRE, VINCENT G	29 ANDOVER ST	146,100	79,100	225,200
LEGROW, RICHARD J	30 ABBOT BRIDGE DR	128,900	102,600	231,500
LEHNERT, HARRY G JR	53 BROOKFIELD RD	73,800	59,800	133,600
LEIDER, JOEL A	3 WYNCREST CR	283,000	135,900	418,900
LEIGH REALTY TRUST	7 RAVENS BLUFF	199,600	113,800	313,400
LEINSON, MARSHALL	22 WOODHAVEN DR	146,700	111,700	258,400
LEITER, HUGO	2 GARFIELD LANE NORTH	151,800	111,200	263,000
LEITSCHUH, ROBERT H	7 WILLARD CR	99,000	56,000	155,000
LEMAITRE, LUCE E	64 SALEM ST	321,200	156,100	477,300
LEMAITRE, LUCE E	62 SALEM ST	1,600	146,800	148,400
LEMAITRE, PAUL N	138 HAVERHILL ST	85,800		85,800
LEMBO, NICHOLAS	50 SHAWSHEEN RD	100,600	55,100	155,700
LEMBO, NICHOLAS	57 LOVEJOY RD	131,900	88,800	220,700
LEMIEUX, DEBBIE A	13 YORK ST	92,700	89,600	182,300
LEMIRE, GARY J	10 CARTER LN	402,800	157,100	559,900
LENG, ROBERT	5 HERITAGE LN	210,600	117,700	328,300
LENNON, J MATTHEW	14 CARISBROOKE ST	100,300	89,700	190,000
LENNON, JOHN T	16 BALMORAL ST	46,100		46,100
LENNON, RICHARD D	28 BRADLEY RD	135,300	98,600	233,900
LENO, ANGELO J	32 CLARK RD	106,100	94,800	200,900
LENO, JAMES D	19 PARTRIDGE HILL RD	140,400	123,600	264,000
LENOE, EDWARD M	15 MORTON ST	124,000	68,200	192,200
LENTI, GEORGE H	7 BRADY LOOP	128,200	119,900	248,100
LENTZ, JEFFREY R	7 GRANLI DR	230,900	126,900	357,800
LENZ, GEORGE R	6 APPLE BLOSSOM RD	255,300	115,100	370,400
LEON, ALEXANDER S	41 COUNTY RD	80,400	83,600	164,000
LEONARD, DANIEL F	3 HOLLY TR	67,700	105,700	173,400
LEONARD, JAMES H	21 GOULD RD	93,000	107,100	200,100
LEONARD, JOHN F JR	30 DALE ST	62,100	55,100	117,200
LEONARD, THEDA J	4 TANGLEWOOD WAY NORTH	92,500	90,400	182,900
LEONARD, THOMAS F	328 SALEM ST	144,000	87,200	231,200
LEONARD, THOMAS G	20 ALGONQUIN AV	244,200	131,000	375,200
LEONE, FRANK J JR	46 WILLIAM ST	137,500	120,200	257,700
LEONE, JOSEPH V	15 APPLE BLOSSOM RD	165,700	101,700	267,400
LERMAN, LAWRENCE M	18 WETHERSFIELD DR	150,000	108,100	258,100
LESER, NORBERT	58 RED SPRING RD	90,700	61,100	151,800
LESSARD, BRIAN R	71 WALNUT AV	88,100	93,300	181,400
LETCH, ALAN W	5 FARRWOOD DR	154,200	113,800	268,000
LETCH, RICHARD A	30 WASHINGTON PARK DR	75,100		75,100
LETOURNEAU, ROGER A	10 TURNER CR	130,000	106,800	236,800
LETOURNEAU, ROSE O	237 NORTH MAIN ST	86,000		86,000

LETSKY, WILLIAM	140 RATTLESNAKE HILL RD	120,800	101,400	[illegible]
LETTERS, JAMES V	120 TEWKSBURY ST	77,300	67,500	144,800
LEUNER, RICHARD J	5 BRENTWOOD CR	132,600	111,700	244,300
LEUNG, WAN HOO	104 GREENWOOD RD	97,500	87,000	184,500
LEUNG, WINGRAY	8 POWERS RD	328,100	147,000	475,100
LEVAY, ALEX S	366 HIGH PLAIN RD	157,100	112,500	269,600
LEVENSON, JAY E	14 BRADLEY RD	135,200	97,600	232,800
LEVERONE, RICHARD J	11 CRESCENT DR	54,100		54,100
LEVESQUE, ARTHUR A	69 NORTH ST	63,700	137,700	201,400
LEVESQUE, DONALD R	29 ENMORE ST	78,000	65,600	143,600
LEVESQUE, GERALD	MARLAND ST		8,300	8,300
LEVESQUE, MARIE ROSE	205 RIVER RD		89,200	89,200
LEVESQUE, MARIE ROSE	213 RIVER RD	122,200	79,400	201,600
LEVESQUE, MARIE ROSE	RIVER RD		6,400	6,400
LEVIE, MICHAEL	39 FARRWOOD DR	204,000	120,200	324,200
LEVINE, ALAN I	29 ALGONQUIN AV	192,000	120,600	312,600
LEVINE, CAROL Z	31 SMITHSHIRE ESTATES	211,400	111,900	323,300
LEVINE, DAVID P	4 PENOBSCOT WY	155,800	110,700	266,500
LEVINE, ELLIOT R	57 JENKINS RD	99,600	91,600	191,200
LEVINE, MILTON S	59 WILD ROSE DR	137,600	92,600	230,200
LEVINE, MITCHELL	236 CHANDLER RD	98,100	104,600	202,700
LEVINE, STEPHEN H	27 FLORENCE ST	78,500	68,500	147,000
LEVINGER, NORTON	5 CASTLE HEIGHTS RD	90,400	74,700	165,100
LEVINSON-WAREHAM, LORRAINE	11 PARTRIDGE HILL RD	191,900	117,200	309,100
LEVIS, DONALD B	25 RUTGERS RD	123,000	101,700	224,700
LEVIS, KENNETH C	4 WOODHAVEN DR	138,000	116,200	254,200
LEVKOWITZ, MAIM	13 JEFFERSON LN	147,300	111,200	258,500
LEVY, MICHAEL S	7 ISLAND WY	173,600	88,000	261,600
LEW, MOE CHOON	22 RAILROAD ST	93,100		93,100
LEWALLEN, DONALD W	248 RIVER RD	115,100	98,600	213,700
LEWIS, ROBERT D	19 ENFIELD DR	152,300	110,500	262,800
LEWIS, CLARK G	12 ELYSIAN DR	121,500	98,400	219,900
LEWIS, DAVID A	21 ARTHUR RD	87,300	83,800	171,100
LEWIS, DONALD J	151 OSGOOD ST	95,700	114,800	210,500
LEWIS, GEORGE K	5 BAYBERRY LN	152,200	105,800	258,000
LEWIS, GEORGE L	22 RAILROAD ST	101,300		101,300
LEWIS, GERALD M	1 NUTMEG LN	141,800	109,700	251,500
LEWIS, H BRADFORD EST	BYPASS		800	800
LEWIS, JEFFREY E	5 ALISON WY	223,800	113,800	337,600
LEWIS, JOHN D	39 HAVERHILL ST	685,200	94,900	780,100
LEWIS, JOHN D	35 HAVERHILL ST	15,800	68,800	84,600
LEWIS, JOHN D	3 HENDERSON AV	115,600	90,200	205,800
LEWIS, JOHN J	451 LOWELL ST		70,200	70,200
LEWIS, JOHN J	40 BROWN ST	73,100	104,800	177,900
LEWIS, LARRY M	75 STEVENS ST	58,000	27,400	85,400
LEWIS, LYNN MARIE	51 ROCKY HILL RD	148,200	110,700	258,900
LEWIS, MICHAEL D	26 SUTHERLAND ST	89,200	68,000	157,200
LEWIS, PAUL	240 RIVER RD	126,800	98,300	225,100
LEWIS, PETER J	39 ORIOLE DR	142,100	121,800	263,900
LEWIS, ROGER H	44 ORIOLE DR	96,000	112,500	208,500
LEWIS, SILVIA D	20 WILD ROSE DR	102,800	112,300	215,100
LEWIS, TIMOTHY D	22 AVON ST	67,000	60,900	127,900
LEWIS, WARREN A	7 KIRKLAND DR	116,900	96,800	213,700
LEWIS, WILLIAM	25 LINDA RD	105,500	99,100	204,600
LGH HEALTH ENTERPRISES INC	138 HAVERHILL ST	274,900		274,900
LI, DA QUAN	5 HACIENDA WY	129,700	111,400	241,100
LI, PETER C	22 RAILROAD ST	105,500		105,500
LI, THOMAS C W	47 BAILEY RD	171,100	111,300	282,400
LI, THOMAS C W	51 BAILEY RD	137,000	115,100	252,100
LIAKAS, VESSARIOS A	405 SOUTH MAIN ST	104,400	62,000	166,400
LIAW, GOANG TZER	11 ALISON WY	255,100	115,500	370,600
LIBBY, WALTER C JR	11 FARRWOOD DR	119,900	119,700	239,600
LIBERMAN, STEPHEN E	3 GARFIELD LANE EAST	159,200	94,000	253,200
LIBERTY, GIRARD D	18 INWOOD LN	228,900	113,800	342,700
LICATA, FRANK J	5 LAMANCHA WY	134,500	109,100	243,600
LIFFMANN, STANLEY M	4 FISKE ST	104,600	99,300	203,900
LIFFMANN, STEVEN L	23 ABBOT BRIDGE DR	119,600	107,600	227,200
LIGHTBOWN, MARK C	69 MAPLE AV	86,600	73,200	159,800
LIGHTFOOT, PAUL	34 CHANDLER RD	96,900	99,000	195,900
LILLY, RANDAL D	12 WOLCOTT AV	169,600	98,400	268,000
LILLY, WILLIAM D	113 DASCOMB RD	197,200	76,200	273,400
LIM, ANDREW S	14 KEYSTONE WY	257,600	117,100	374,700
LIM, BENJAMIN W	4 BLUEBERRY HILL RD	237,500	118,900	356,400
LIMAURO, MARY A	2 CYR CR	140,500	108,600	249,100
LIN, CHUN C	4 TEABERRY LN	158,900	106,000	264,900
LIN, SHUN TSUN	8 GREENBRIAR CR	159,700	111,100	270,800
LIN, TIEN-MIN	50 LUCERNE DR	101,000	61,400	162,400
LIN, YA-HUEI	4 RIDGE ST	98,300	53,200	151,500
LINDE, ERIC L	5 CHANTISE CR	153,200	114,200	267,400
LINDHOLM, EDWARD M	44 CHESTNUT ST	82,400	90,800	173,200
LINDMARK, PAUL W	20 SAGAMORE DR	111,100	106,700	217,800
LINDQUIST, NANCY A	15 FLINT CR	78,500	72,400	150,900
LINDSAY, DORIS M	20 WASHINGTON PARK DR	74,600		74,600
LINDSAY, RICHARD D	237 LOWELL ST	10,800	121,800	132,600
LINDSAY, RICHARD D	233 LOWELL ST	491,500	88,700	580,200
LINDSAY, RICHARD D JR	21 CHANDLER RD	87,200	107,000	194,200
LINDSAY, RICHARD D JR	11 CRICKET CR		106,800	106,800
LINDSLEY, MARK D	22 BRADLEY RD	147,200	96,600	243,800
LINDSTROM, WILLIAM E	6 COUNTY RD	67,600	66,800	134,400
LINEHAN, JAMES F	4 GERMANO WY	237,700	114,600	352,300
LINNEHAN, ROGER E JR	41 ESSEX ST	269,100	135,100	404,200
LINTEC OF AMERICA INC	55 RATTLESNAKE HILL RD	114,000	102,700	216,700
LINTEC OF AMERICA INC	47 CLARK RD	104,300	80,900	185,200
LINTEC OF AMERICA INC	149 ANDOVER ST	140,600		140,600
LINTEC OF AMERICA INC	96 RIVER ST	114,600	78,100	192,700
LIONETTE, MARY D	13 WILDWOOD RD	90,800	105,700	196,500
LIOTTA, JEFFREY D	1 OLD SOUTH LN	171,800	105,500	277,300
LIPCHITZ, JOSEPH W	190 CARDIGAN RD		7,300	7,300
LIPMAN, EDWARD M	67 WILD ROSE DR	179,300	97,200	276,500
LIPPI, MICHAEL J	8 NANCY CR	109,600	96,800	206,400
LISIAK, KENNETH P	8 HASKELL RD	214,400	144,400	358,800
LISS, RONALD F	15 BLUEBERRY CR	275,600	133,500	409,100
LITCHFIELD, JANIS N	87 WOBURN ST	81,100	96,500	177,600
LITTLE, DANIEL R	7 OLD SOUTH LN	109,000	120,200	229,200
LITTLE, JACK B	12 APPLE BLOSSOM RD	160,600	100,800	261,400
LITTLEFIELD, BRUCE	4 TWIN BROOKS CR	100,100	91,900	192,000
LITTMAN, JAY R	14 STRANDISH CR	106,700	103,000	209,700
LITTENBERGER, LEONARD N	8 ALISON WY	245,600	117,600	363,200
LIU, BONNIE	11 HENDERSON AV	74,000	85,000	159,000
LIU, JOSEPH	75 HIGH ST	64,900	42,700	107,600
LIU, KUO-BIN	5 PEACH TREE PH	137,400	109,300	246,700
LIU, PIN-HAU	10 ODYSSEY WY	144,200	101,200	245,400
LIVERSIDGE, CRAIG	379 NORTH MAIN ST	105,000	59,000	164,000
LIVERSIDGE, CRAIG K	79 SUNSET ROCK RD	139,000	101,500	240,500
LIVINGSTON, ERVIN N	96 ANDOVER ST	92,400	81,100	173,500
LLOYD, JENNY	1 AYER ST	115,900	96,300	212,200
LML REALTY TRUST	1 COLONIAL DR	39,800		39,800
LO PRESTI, LOUIS D	14 WILDWOOD RD	97,300	120,200	217,500
LO RUSSO, VINCENT M	8 DUMBARTON ST	108,000	69,800	177,800
LO, LI-LIN C	22 TILTON LN	128,900	100,400	229,300
LOCHMANN, CHERYL M	10 SETEN CR	276,700	136,400	413,100
LOCKE, BENJAMIN W	193 HIGHLAND RD	81,800	120,300	202,100
LOCKE, DOUGLAS R	10 LONGWOOD DR	52,800		52,800
LOCKE, RICHARD G	3 WINDSOR ST	157,000	66,700	223,700
LOCNISKAR, ROGER J	9 CENTER ST	46,800	45,400	92,200
LODISE, MICHAEL	11 LONGWOOD DR	40,500		40,500
LOEB, GERALD F	26 STRAWBERRY HILL RD	93,300	109,600	202,900
LOGAN, JOHN	25 MARILYN RD	115,900	94,800	210,700
LOGAN, SHAWN M	89 BAILEY RD	141,800	111,100	252,900
LOHR, S DIRK	8 MATTHEW ST	106,900	87,900	194,800
LOMBARD, MICHAEL E	9 DUNCLIN RD	351,500	142,700	494,200
LOMBARDO, JAMES A	1 BRISTOL LN	157,900	105,700	263,600
LONDON, PHILIP E	2 HAWK RIDGE RD		14,300	14,300
LONDON, PHILIP E	4 HAWK RIDGE RD	263,700	127,300	391,000
LONERO, SALVATORE J	10 WILDWOOD RD	83,100	119,800	202,900
LONG, CHARLES E	8 YARDLEY RD	152,000	111,200	263,200
LONG, DREXEL E	35 BELLEVUE RD	189,000	104,500	293,500
LONG, ELLSWORTH P	109 MAIN ST	270,900	74,400	345,300
LONG, ELLSWORTH P	44 WHITTIER ST	116,000	83,200	199,200
LONG, ELLSWORTH PAUL	111 MAIN ST	295,600	87,800	383,400
LONG, JOHN E JR	27 SHIPMAN RD	124,900	98,400	223,300
LONG, JOHN P	17 HARTFORD CR	114,900	96,100	211,000
LONGO, PAUL	491 LUPINE RD	82,500		82,500
LONGO, STEPHEN P	39 WASHINGTON AV	78,600	81,200	159,800
LOOBY, CARLTON W	8 BEECH CR	74,500	84,900	159,400
LOOK REALTY CORPORATION	2 RAILROAD ST	72,200	65,200	137,400
LOOK, LINDA JANE	10 BRYAN LN	115,700		115,700
LOOMER, SUSAN S	114 BELLEVUE RD	138,100	104,600	242,700
LOONEY, LAWRENCE J	11 WASHINGTON AV	88,800	79,200	168,000
LOOSIGIAN REALTY TRUST	254 LOWELL ST	131,200	117,100	248,300
LOOSIGIAN, ABABEL	26 BLANCHARD ST		8,700	8,700
LOOSIGIAN, HARRY	386 HIGH PLAIN RD	148,600	111,600	260,200
LOOSIGIAN, JOHN P	107 HIGH PLAIN RD	81,100	68,300	149,400
LOOSIGIAN, SUREN	3 BLANCHARD ST	56,000	87,400	143,400
LORANT, ANDREW	18 MARIE DR	107,800	97,300	205,100
LORD, CHARLES E	10 ROCK O'DUNDEE RD	105,100	82,800	187,900
LORD, ROBERT M	45 WEST PARISH DR	107,100	109,000	216,100
LORENTI, PAUL L	7 HOLLY RD	297,000	95,700	392,700
LORING, CHARLES G	489 SOUTH MAIN ST	99,800	73,400	173,200
LORING, STEPHEN H	17 PORTER RD	131,400	96,100	227,500
LOSCUTOFF, JAMES JR	166 JENKINS RD	144,500	174,200	318,700
LOSCUTOFF, JAMES M	176 JENKINS RD	178,200	63,800	242,000
LOTS OF LAND	RIVER PK		2,500	2,500
LOTTATORE, ROBERT J	3 POND VIEW PL	267,500	108,800	376,300
LOUGEE, JOHN H	55 HAROLD PARKER RD	264,900	119,700	384,600
LOUGHLIN, PETER J	94 LOWELL ST	84,500	59,100	143,600
LOUKATOS, PANAGIOTIS G	7 GOLDEN OAKS LN	146,400	111,200	257,600

LOUNSBURY, ALLAN E	102 GOULD RD	131,800	107,000	238,800
LOUNSBURY, RICHARD L JR	106 GOULD RD	125,600	106,800	232,400
LOVEJOY REALTY TRUST	121 LOVEJOY RD	121,900	88,800	210,700
LOVEJOY ROAD REALTY TRUST	117 LOVEJOY RD	111,900	90,800	202,700
LOVEJOY, GEORGE M III	14 WALNUT AV	101,100	67,200	168,300
LOVEJOY, ROBERT R	55 LOVEJOY RD	75,500	90,400	165,900
LOVOI, FLORANNE P TT	21 ENFIELD DR	167,100	116,400	283,500
LOVOI, JOSEPH W	24 POWERS RD	479,700	152,100	631,800
LOW, AGNES W	5 MAPLE CT	67,600	57,400	125,000
LOW, MARK S	4 RAVENS BLUFF	176,100	113,800	289,900
LOW, PETER PUI-HO	212 BEACON ST	114,600	67,000	181,600
LOWE, JOHN C	6 SUTHERLAND ST	88,300	64,900	153,200
LOWE, RICHARD J	15 WESTWIND RD	69,100	86,400	155,500
LOWE, ROBIN D	21 HIGH PLAIN RD	99,800	76,800	176,600
LOWE, RUPERT B JR	11 CRESCENT DR	56,300		56,300
LOWE, RUSSELL D	16 CHARLOTTE DR	148,800	108,300	257,100
LOWELL JUNCTION REALTY TR	LOWELL JUNCTION RD	747,000	211,100	958,100
LOWELL STREET ASSOCIATES LP	311 LOWELL ST	5,512,100	2,431,800	7,943,900
LOWENSTEIN, DUANE C	9 TIFFANY LN	143,700	94,400	238,100
LOWNIE, KENNETH EARL II	72 GOULD RD	77,600	101,500	179,100
LOWREY, NANCY W	47 MARTINGALE LN	259,000		259,000
LOWRIE, FREDERIC B JR	26 CUTLER RD	175,600	115,200	290,800
LOWRY, RALPH W	58 LOVEJOY RD	104,500	89,400	193,900
LOZOWSKI, KATHLEEN M	44 HIGH PLAIN RD	93,900	85,800	179,700
LU, DAVID	60 COLONIAL DR	43,200		43,200
LU, HAN TAI	20 PAULORNETTE CR	141,400	90,800	232,200
LU, JOHN	20 COLONIAL DR	43,200		43,200
LU, JOHN T	20 COLONIAL DR	43,200		43,200
LU, STEPHEN S	22 COLONIAL DR	43,200		43,200
LUBER, JACK E	8 ISLAND WY	187,700	92,600	280,300
LUCAS, JOHN	14 HARTFORD DR	109,800	103,300	213,100
LUCAS, ROBERT A	6 GRANLI DR	220,800	126,600	347,400
LUCCI, JOHN A III	3 LANTERN RD	88,500	98,500	187,000
LUCCI, KENNETH J	8 VINE ST	80,000	71,900	151,900
LUCERI, JOSEPH A	8 SUNCREST RD	121,600	73,200	194,800
LUCEY, ANNE L	2 NAPIER RD	150,200	105,500	255,700
LUCEY, FRANCIS J JR	18 PINE ST	76,100	67,500	143,600
LUCINDA TRUST	60 WASHINGTON PARK DR	62,600		62,600
LUCKMAN, J GREGORY	13 FLORENCE ST	77,300	64,400	141,700
LUCY, MARGUERITE M	140 CHESTNUT ST	72,400	97,100	169,500
LUCY, ROBERT F	2 HAVEN DR	127,000	96,700	223,700
LUGUS, JOHN	2 WHITE OAK DR	145,100	68,900	214,000
LUI, TAK MAN	220 HIGH PLAIN RD		43,700	43,700
LUI, TAK MAN	224 HIGH PLAIN RD	118,700	70,900	189,600
LUISTRO, FRANK M	4 ROCKY HILL RD	90,600	94,800	185,400
LUKEN FAMILY TRUST	73 WOBURN ST	66,800	70,900	137,700
LUMENELLO, ANTHONY	133 ANDOVER ST	110,200	85,500	195,700
LUMLEY, STEPHEN F	4 IROQUOIS AV	204,400	116,800	321,200
LUNDERGAN, CHARLES	4 HIGH ST	114,600	57,500	172,100
LUNDGREN, D RICHARD	14 HEATHER DR	186,500	83,200	269,700
LUNDGREN, MALCOLM F	2[illegible] UPLAND RD	85,100	70,100	155,200
LUNDQUIST, FRED	6 RADCLIFFE DR	175,900	97,200	273,100
LUNDSTROM, ERIC	40[illegible] SOUTH MAIN ST	76,700	62,000	138,700
LUNDSTROM, JERRY F	5 HAVEN DR	102,900	96,000	198,900
LUNDSTROM, ROBERT	429 SOUTH MAIN ST	138,300	89,000	227,300
LUOMA, DAVID B	46 WILDWOOD RD	127,200	109,600	236,800
LUPINE REALTY TRUST	247 NORTH MAIN ST	102,000		102,000
LUPTON, ALICE D	12 PRINCETON AV	73,000	81,100	154,100
LUSSIER, LUCIEN F	40 LINWOOD ST	83,000	80,900	163,900
LUSTIG, ALAN M	7 MAYFLOWER RD	94,100	101,800	195,900
LUSTIG, GEOFFREY A	20 CHARLOTTE DR	158,200	103,300	261,500
LUTHER, KATHLEEN M	24 SUTHERLAND ST	101,100	69,600	170,700
LUTHER, RICHARD A	18 APPLE BLOSSOM RD	159,600	101,200	260,800
LUTZ, PAUL A	6 GLENBROOK CR	190,200	114,600	304,800
LUTSCH, MATHIAS	182 ELM ST	73,700	58,600	132,300
LUX, JOHN RICHARD	134 HIDDEN RD	102,100	113,100	215,200
LYLE, HENRY K	8 LANTA[illegible] LN	190,800	119,900	310,700
LYMAN, JAMES M	65 CARMEL RD	96,500	76,100	172,600
LYMAN, RICHARD C	58 CHANDLER RD	51,600	68,300	119,900
LYNCH REALTY TRUST	27 BRIDLE PATH RD	164,900	100,700	265,600
LYNCH, CAROLYN	27 BROOKFIELD RD	101,600	60,500	162,100
LYNCH, DAVID F	413 SOUTH MAIN ST	70,900	62,000	132,900
LYNCH, EDWARD M JR	31 WILD ROSE DR	112,800	96,900	209,700
LYNCH, FRANCIS	39 GRAY RD	75,500	89,000	164,500
LYNCH, GEORGE	2 SHERIDAN RD	101,600	106,800	208,400
LYNCH, JAMES B	4 PROSPECT RD	76,700	96,100	172,800
LYNCH, JAMES R JR	1 ARROWOOD LN	112,100	121,100	233,200
LYNCH, JOHN F	32 BANCROFT RD	111,600	122,000	233,600
LYNCH, JOSEPH W	46 MORTON ST	137,100	128,900	266,000
LYNCH, KALMAN	39 RESERVATION RD	111,200	108,900	220,100
LYNCH, KEVIN M	48 MORTON ST	81,100	98,100	179,200
LYNCH, MARGARET V TF	33 GRAY RD	96,500	103,800	200,300
LYNCH, RAYMOND M	26 CUBA ST	70,600	61,000	131,600
LYNCH, THOMAS E	47 CENTRAL ST	90,600	92,400	183,000
LYNDEN, JOAN F	22 RAILROAD ST	97,000		97,000
LYNN, ELEANOR M	12 WASHINGTON PARK DR	62,900		62,900
LYONS, A WILLIAM III	167 LOWELL ST	81,200	68,600	149,800
LYONS, ARTHUR W III	7 CRESCENT DR	56,600		56,600
LYONS, ARTHUR W III	7 CRESCENT DR	56,300		56,300
LYONS, ARTHUR WILLIAM III	6 CRESCENT DR	57,100		57,100
LYONS, GLORIA A	5 RENNIE DR	167,000	112,500	279,500
LYONS, JOHN F JR	46 YORK ST	76,500	65,500	142,000
LYONS, PAUL W JR	4 SFTEN CR	210,100	136,500	346,600

~ M ~

Owner Listing	Location Listing	Building Value	Land Value	Total Value
M & P REALTY TRUST	7 FOREST DR	89,600	122,400	212,000
M P S INSTRUMENTS INC	6 SHATTUCK RD	2,482,700	1,396,300	3,879,000
MABON, JOHN T	33 DUFTON RD	108,600	42,300	150,900
MACADE, JOSEPH R	43 WASHINGTON PARK DR	82,400		82,400
MACARTNEY REALTY TRUST	2 MAIN ST	305,300	120,700	426,000
MACARTNEY, LENORE M	140 ARGILLA RD	115,300	111,400	226,700
MACBRIDE, CHARLES H	9 BELLEVUE RD	82,400	72,100	154,500
MACDONALD, DANIEL J	225 MAIN ST	163,600	112,500	276,100
MACDONALD, DAVID JR	73 CHESTNUT ST	128,700	95,900	224,600
MACDONALD, DEBRA D	38 WASHINGTON AV	91,400	78,000	169,400
MACDONALD, GEOFFREY	2 UPLAND RD	82,100	65,300	147,400
MACDONALD, GORDON F	194 JENKINS RD		2,300	2,300
MACDONALD, HUGH	16 BRADLEY RD	122,400	99,200	221,600
MACDONALD, RICHARD S	29 FOSTERS POND RD	72,800	59,400	132,200
MACDONALD, ROYAL M	5 EXETER WY	121,900	103,400	225,300
MACDOUGALL, JOHN S	277 HIGHLAND RD		6,100	6,100
MACDOUGALL, ROBERT E	447 SOUTH MAIN ST	101,100	70,400	171,500
MACELHANEY, THOMAS J	8 TEABERRY LN	152,800	105,800	258,600
MACHADO, MELVYN C	5 BINNEY ST	77,800	51,100	128,900
MACHAIN, NATHANIEL T	31 TEWKSBURY ST	70,200	66,900	137,100
MACHERAS, NICHOLAS	2[illegible] CHANDLER RD	197,700	105,500	303,200
MACINNES, CHARLES E	3 HAWTHORNE CR	90,200	97,700	187,900
MACINNIS, MARGARET	54 SHAWSHEEN RD	87,800	55,200	143,000
MACINNIS, PAUL	18 MORTON ST	111,100	66,300	177,400
MACINTIRE, STUART A	4 BUCHAN RD	137,600	107,300	244,900
MACK, HAROLD N	[illegible] WASHINGTON PARK DR	74,600		74,600
MACK, ROBERT	7 JEFFERSON LN	136,100	10[illegible],400	238,500
MACK, ROYALL M	22 KEYSTONE WY	364,200	126,700	490,900
MACKAY, ELIZABETH M	[illegible] TEWKSBURY ST	63,700	8[illegible]	145,700
MACKAY, KEVIN	16 RATTLESNAKE HILL RD	86,[illegible]	106,700	192,900
MACKAY, PAUL T	21 FOSSEN WY	264,800	113,800	378,600
MACKENZIE, FLORENCE	[illegible] ROBANDY RD	111,100	99,600	210,700
MACKENZIE, KAREN A	7 MICHAEL WY	76,600		76,600
MACKENZIE, WILLIAM F JR	32 MAPLE AV	91,400	65,800	157,200
MACKEY, J ANN	37 SAGAMORE DR	149,800	[illegible]1,40[illegible]	251,200
MACKEY, ROBERT B	[illegible] BALMORAL ST	49,000		49,000
MACKIN, PETER	[illegible] ELLSWORTH RD	164,700	114,000	278,700
MACKLIN, FRANK	487 SOUTH MAIN ST	8[illegible]	68,000	148,600
MACKLIN, LEO F	48 DUFTON RD	65,400	73,700	139,100
MACLAREN, ALAN	68 CENTRAL ST	234,[illegible]	143,500	377,500
MACLAREN, ARCHIBALD	[illegible] RESERVATION RD	89,8[illegible]	111,[illegible]	201,000
MACLEAN, GEOFFREY V	3 WILLOW WAY	132,[illegible]	106,900	238,500
MACLEOD FAMILY RLTY TR	9 WYNCREST CR	[illegible]	[illegible]2,400	368,600
MACLEOD, BEVERLY	3 ANDERSON DR		113,000	113,[illegible]
MACLEOD, BEVERLY	4 ANDERSON DR		[illegible],800	11[illegible],800
MACLEOD, BEVERLY	[illegible] ANDERSON DR		[illegible],800	[illegible],800
MACLEOD, BEVERLY	[illegible] 4A BALLARDVALE RD		3,100	3,100
MACMILLAN, FRANK H	[illegible] FOSTERS POND RD	138,400	66,600	205,000
MACMILLAN, JOHN E	28 RIVER ST	[illegible],900	63,500	131,400
MACNAUGHTON, N GEORGE	[illegible] RESERVATION RD	[illegible]	123,850	400,[illegible]
MACNAUGHTON, N GEORGE	11[illegible] RESERVATION RD		120,200	120,200
MACNEIL, CHARLES A	32 RUTGERS RD	168,100	106,700	274,800
MACNEISH, PHYLLIS	3 LONGWOOD DR	91,500		91,500
MACOMBER, HAROLD	36 KIRKLAND DR	138,400	96,800	235,200
MACRAE, ANGUS	2 RAVENS BLUFF	191,200	126,300	317,500
MACUDZINSKI, MARK	17 CHERRYWOOD CR	154,000	111,700	265,700
MACUKEWICZ, PAMELA LINN	354 NORTH MAIN ST	56,300		56,300
MACVICAR, NORMAN A	67 SUMMER ST	91,800	71,800	163,600
MACWILLIAM, SCOTT	4 COPLEY DR	114,200	111,200	225,400
MADDEN, CHARLES J	22 DALE ST	54,600	58,300	112,900
MADDEN, EDWARD J	22 PEARSON ST	77,600	54,200	131,800
MADDEN, GEORGE C	54 TEWKSBURY ST	78,200	65,600	143,800
MADDEN, JOSEPH G JR	23 TEWKSBURY ST	43,200	64,400	107,600
MADDEN, JOSEPH P	82 PORTER RD	168,900	115,100	284,000
MADDEN, THOMAS J	211 HIGHLAND RD	70,900	89,000	159,900
MADDEN, THOMAS J III	14 BOSTON RD	67,500	55,700	123,200
MADDOX, WARREN JR	180 RIVER RD		57,400	57,400
MADENSKY, ANN M	50 WASHINGTON PARK DR	76,200		76,200
MADENSKY, EOLANDA A	70 WASHINGTON PARK DR	75,900		75,900
MADIGAN, MARY	38R COUNTY RD	88,400	78,400	166,800
MADIWALE, NALINI A	11 ELLSWORTH RD	166,400	117,900	284,300
MAEDEL, CRAIG P	3 SOUTHRIDGE CR	160,800	93,200	254,000
MAESANO, MARK S	285 RIVER RD	82,000	98,200	180,200
MAESANO, MARK S	4 CYPRESS LN		112,200	112,200
MAF TRUST	1 STOUFFER CR		104,600	104,600
MAFFIONE, JOSEPH P	57 CHESTNUT ST	143,900	142,600	286,500
MAGEE CONST CO INC	1 CARTER LN	412,600	151,000	563,600
MAGEE CONST CO INC	2 CARTER LN	175,000	151,700	326,700
MAGEE CONST CO INC	4 LAVENDER HILL LN		27,300	27,300
MAGEE CONST CO INC	6 LAVENDER HILL LN		27,500	27,500
MAGEE, CHARLES J	5 CLOVER CR	92,600	96,800	189,400
MAGEE, GERALDINE M	7 ORCHARD CG	484,300	123,800	608,100
MAGINNIS, HUGH P	16 RENNIE DR	99,500	110,200	209,700
MAGNER, JOSEPH P	24 LINWOOD ST	66,400	82,800	149,200
MAGNIN, PAUL A	23 GREYBIRCH RD	237,400	111,700	349,100
MAGOON, ALVIN H	211 ANDOVER ST	60,100	61,900	122,000
MAGUIRE, ANNA C	152 HIGH ST	55,400	57,400	112,800
MAGUIRE, JAMES F JR	5 DANDELION DR	232,300	112,700	345,000
MAGUIRE, PAUL J	66 OSGOOD ST	140,000	89,200	229,200
MAGUIRE, PHILLIP B	7 BERKELEY LN	192,000	120,300	312,300
MAGUIRE, ROBERT E	22 IVY LN	136,900	102,300	239,200
MAHAN, WILLIAM H	34 LOWELL ST	115,900	55,000	170,900
MAHDIKE, ALAN A	18 LINCOLN CP	70,200	94,900	165,100
MAHEU, LEO J	490 LUPINE RD	81,900		81,900
MAHEU, RONALD T	5 BLUEBERRY HILL RD	207,300	120,300	327,600
MAHON, EDITH G	74 LOWELL ST	119,600	77,900	197,500
MAHONEY REALTY TRUST	166 HIGH PLAIN RD	118,300	81,000	199,300
MAHONEY, DANIEL P	100 ARGILLA RD	108,800	108,600	217,400
MAHONEY, JOHN B	50 WASHINGTON PARK DR	76,500		76,500
MAIDA NOMINEE TRUST	11 CARDINAL LN	132,900	95,400	228,300
MAIETTA, DONALD F	22 BANNISTER RD	120,700	87,200	207,900
MAIHIOT, DAVID T	38 WILD ROSE DR	113,000	103,300	216,300
MAILLET, HUBERTF	3 WESCOTT RD	250,500	147,300	397,800
MAILLOUX, DONAT	19 TOPPING RD	79,000	57,600	136,600
MAIN LINE REALTY TRUST	15 RAILROAD ST	140,400	48,500	188,900
MAINER, EUGENE L	1 DEERFIELD WY	190,400	126,300	316,700
MAINSTREAM MORTGAGE CO TT	WOBURN ST		63,000	63,000
MAIS, NORMAN	55 HIGH ST	46,700		46,700
MAJIKF, JOSEPH A JR	1 WINTERGREEN CR	179,600	120,000	299,600
MAJKUT, JAREMA	RIVER PK		2,700	2,700
MAJOR, BRIAN P	116 WOBURN ST	106,500	95,900	202,400
MAKOWSKI, PAUL A	34 STINSON RD	164,400	109,700	274,100
MALAKOFF, JUDITH G	87 CENTRAL ST	117,400	108,800	226,200
MALANDRINO, CHARLES P	38 CUTLER RD	83,200	114,600	197,800
MALANDRINO, SALVATORE	7 BROOK ST	110,000	57,400	167,400
MALCOLM, BEVERLY P	13 GENEVA RD	115,800	96,600	212,400
MALDARI, FRANCIS S	29 BARTLET ST	84,500	65,400	149,900
MALDEN, JUTTA	7 GERMANO WY	241,300	114,900	356,200
MALE, BRUCE M	374 SALEM ST	288,200	116,800	405,000
MALETZ, ROY	CUTLER RD		120,400	120,400
MALETZ, ROY M	3 ORIOLE DR	124,000	111,800	235,800
MALHOTRA, RAJENDER	3 STRAWBERRY HILL RD	116,700	109,300	226,000
MALINS, DAVID A	2 KEYSTONE WY	277,400	122,900	400,300
MALIS, ANDREW G	30 KIRKLAND DR	100,200	96,900	197,100
MALIS, STUART R	12 MARILYN RD	100,300	89,000	189,300
MALITSKY, GLORIA A	9 PLEASANT ST	142,500	112,100	254,600
MALLARD TRUST	7 CRESCENT DR	53,700		53,700
MALLARD TRUST TRUSTEES THE	8 CRESCENT DR	56,300		56,300
MALLARD TRUST TRUSTEES THE	8 CRESCENT DR	56,300		56,300
MALLARD TRUST TRUSTEES THE	8 CRESCENT DR	56,400		56,400
MALLARD TRUST, TRUSTEES	11 LONGWOOD DR	56,600		56,600
MALLARD TRUST, TRUSTEES THE	7 CRESCENT DR	56,300		56,300
MALLARD TRUST, TRUSTEES THE	10 LONGWOOD DR	47,500		47,500
MALLARD TRUST, TRUSTEES THE	10 LONGWOOD DR	47,600		47,600
MALLECK, REED W	14 STONEYBROOK CR	297,600	118,100	415,700
MALLEN, EDWARD B	3 ZAMBOM TR	250,100	126,300	376,400
MALLOY, PHILIP A	4 SNOWBERRY RD	139,700	98,200	237,900
MALMBERG, GEORGE M	72 SUMMER ST	81,800	80,600	162,400
MALONE, JAMES C	59 BIRCH RD	137,700	115,900	253,600
MALONE, THOMAS E	80 POOR ST	111,900	70,200	182,100
MALONEY, COLLEEN A	130 ELM ST	115,100	60,600	175,700
MALONEY, RICHARD F	8 LANGLEY LN	162,700	119,200	281,900
MALONEY, RICHARD JR	1 QUAIL RUN	113,000	105,800	218,800
MALOOF, FREDERICK J JR JT	48 JUNIPER RD	79,600	101,700	181,300
MALPANI, JUGAL K	2 RUTGERS RD	100,700	101,500	202,200
MALTZ, DONALD I	5 OLYMPIA WY	117,000	96,100	213,100
MALTZMAN, RICHARD E	18 BRADLEY RD	126,900	96,500	223,400
MALWAL, KISHORI L	418 RIVER RD	134,200	99,300	233,500
MANAGEMENT REALTY INC	4 KEYSTONE WY	259,300	121,000	380,300
MANCINELLI, MICHAEL W	18 ELYSIAN DR	112,600	96,900	209,500
MANCINI, GUY M	32 ROCKY HILL RD	157,000	105,100	262,100
MANCINI, LOUIS M	26 RUTGERS RD	147,800	97,300	245,100
MANCUSO, MICHAEL S	10 BELLE HAVEN DR	152,100	116,600	268,700
MANDELIS, FRANCINE	474 LOWELL ST	80,700	63,400	144,100
MANFREDI, STEVEN P	2 STARR AVE WEST	188,800	114,500	303,300
MANGAN, ANDREW J	50 COLONIAL DR	47,400		47,400
MANGANO, JAMES J	65 HIGH PLAIN RD	92,000	70,800	162,800
MANGIAGLIA, MAUREEN T	3 DOWNING ST	97,700	87,700	185,400
MANGULIS, ELISABETH	80 WASHINGTON PARK DR	74,800		74,800
MANIN, GEORGIA M	56H SUMMER ST	78,400	85,400	163,800
MANJONEY, RICHARD C	37 ALGONQUIN AV	173,100	119,400	292,500
MANN, DANIEL P	46 WOBURN ST	66,500	80,300	146,800
MANN, FRANCIS T	6 BROWN ST	92,900	105,300	198,200
MANN, JAMES A	86 HIGH PLAIN RD	117,800	83,300	201,100
MANN, SHARON E	21 ARUNDEL ST	99,500	92,300	191,800
MANN, STANLEY M	29 HEARTHSTONE PL	271,900	133,000	404,900
MANNERS, RICHARD J	11 SAMOS LN	90,700	87,400	178,100
MANNING FAMILY LIVING TRUST	37 SUMMER ST	60,700	76,400	137,100
MANNING, JAMES E	72 MAPLE AV	76,800	71,600	148,400
MANNING, JEFFREY P	10 HARTFORD CR	125,700	103,600	229,300
MANNING, JOHN F	174 ELM ST	62,500	58,600	121,100
MANNING, MARGARET D	9 MAPLE CT	62,300	59,600	121,900
MANNING, MERVYN JR	PORTER RD		24,000	24,000
MANNING, MERVYN JR	PORTER RD		20,000	20,000
MANNING, MERVYN M JR	37 PORTER RD	259,000	125,400	384,400
MANNING, PAUL L JR	26 BANNISTER RD	126,600	90,300	216,900
MANNING, ROBERT J	7 LONGWOOD DR	82,100		82,100
MANO, JOHN M	11 CEDAR RD	99,900	92,600	192,500
MANOCK, MARY	185 ELM ST	60,800	60,500	121,300
MANOLI, CHARLES C	108 OSGOOD ST	162,600	111,100	273,700
MANSOUR, RAYMOND G	NORTH MAIN ST		69,600	69,600
MANSOUR, RAYMOND G	98 BELLEVUE RD		4,700	4,700
MAPLE 55 REAL ESTATE TR	55 MAPLE AV	106,900	72,600	179,500
MAR, YEN-HWA	2 SUMMER ST	115,700	75,600	191,300
MARA, WILLIAM A	4 REDGATE DR	120,300	96,900	217,200
MARACLE, DAVID E	4 APOLLO CR	109,000	99,500	208,500
MARAD, GEORGE K	81 MORTON ST	85,000	70,300	155,300
MARAGHY, PATRICK B	3 BUCHAN RD	140,600	106,800	247,400
MARAGIOGLIO, JOSEPH	3 REDGATE DR	148,000	97,100	245,100
MARASCIA, JOHN F	10 OLDE BERRY RD	95,900	77,200	173,100
MARASCO, PATRICK V	191 HOLT RD	113,500	99,400	212,900
MARBLE, RAYMOND C	11 CHESTER ST	81,900	76,100	158,000
MARBLE, THOMAS R	4 GOVERNORS DR	140,700	120,900	261,600
MARCHAND, RICHARD A	8 DONALD CR	96,000	99,900	195,900
MARCHESE, GLORIA F	5 RICHARD CR	91,000	96,600	187,600
MARCHESSAULT, CLAUDE	421 HIGH PLAIN RD	204,300	112,100	316,400
MARCHETTI, FRANK P	9 NICOLL DR	171,800	117,400	289,200
MARCHLIK, MICHAEL D	29 RUTGERS RD	127,500	101,500	229,000
MARCIANO, RICHARD A	2 LAKESIDE CR	108,400	104,600	213,000
MARCOUX, BARBARA J	70 POOR ST	66,900	59,400	126,300
MARCOUX, ERNEST D	4 LAUNCHING RD	82,600	106,700	189,300
MARCOUX, L JOSEPH	146 RIVER RD	121,200	105,500	226,700
MARCOUX, MARY	16 JULIETTE ST	56,900	57,600	114,500
MARCOUX, MICHAEL L	9 PHEASANT RUN		105,900	105,900
MARCUM, JAMES A	45 HEARTHSTONE PL	234,000	137,100	371,100
MARCUS, ROBERT P	167 HIDDEN RD	125,900	88,900	214,800
MARDEN, REGINALD L	15 ORCHARD ST	173,400	126,200	299,600
MAREN, WILLIAM P	168 NORTH MAIN ST	174,700	65,600	240,300
MAREN, WILLIAM P	177 NORTH MAIN ST	99,800	54,400	154,200
MAREN, WILLIAM B	6 ORIOLE DR	120,100	120,000	240,100
MARGERISON, WALTER A	13 ORIOLE DR		24,500	24,500
MARGERISON, WALTER A	11 ORIOLE DR	160,600	121,300	281,900
MARGET, JEFFERY	19 WILD ROSE DR	83,000	97,000	180,000
MARGIOTTA, LARRY H	12 SUNCREST RD	96,800	76,600	173,400
MARGOLESE, JOEL H	18 STONEYBROOK CR	252,200	108,200	360,400
MARGOLIS, LILLIAN P	2 ROBANDY RD	127,200	104,200	231,400
MARIGAE REALTY TRUST	286 SOUTH MAIN ST	451,200	151,200	602,400
MARIGAE REALTY TRUST	286 SOUTH MAIN ST		15,900	15,900
MARIGAE REALTY TRUST	286 SOUTH MAIN ST		3,300	3,300
MARIKETA FAMILY TRUST	12 LONGWOOD DR	56,700		56,700
MARILYN ROAD NOMINEE TR	35 MARILYN RD	85,700	87,300	173,000
MARINARO, GIUSSEPE	66 BELLEVUE RD	211,600	104,800	316,400
MARINELLI, DAVID ALAN	5 NOEL RD	84,100	71,600	155,700
MARINI, DAVID	7 WOODHILL RD	140,100	83,900	224,000
MARINO, ANNITA	32 RIVERINA RD	127,300	70,300	197,600
MARINO, ANTHONY C JR	2 NOLLET DR	222,300	126,300	348,600
MARINO, ELAINE P	13 BRIDLE PATH RD	114,100	107,900	222,000
MARINO, JAMES P	9 SPRUCE CR	159,800	119,900	279,700
MARINO, RICHARD T	56 CHEEVER CR	146,000	93,000	239,000
MARINO, SEBASTIAN G	365 NORTH MAIN ST	156,400	61,200	217,600
MARINO, SEBASTIAN G	9 CRESCENT DR	56,400		56,400

MARIQUE, DONELDA	29 IRON GATE DR	71,100	114,400	185,500
MARJERISON, THOMAS S III	17 CARISBROOKE ST	105,200	91,300	196,500
MARJERISON, THOMAS S JR	247 NORTH MAIN ST	102,000		102,000
MARKEY, PHILIP B	48 CHESTNUT ST	131,200	92,400	223,600
MARKHAM, THOMAS P	83 GOULD RD	92,000	96,900	188,900
MARKIEWICZ, JOHN P	2 WAGON WHEEL RD	113,800	113,500	227,300
MARLEY, STEPHEN	22 GAVIN CR	148,000	107,500	255,500
MARLIN REALTY TRUST	11 CRESCENT DR	56,400		56,400
MARMER, JAY L	4 PENACOOK PL	248,200	140,600	388,800
MAROCCO, LAURENCE J	10 IVANHOE LN	132,500	86,900	219,400
MAROTTA, GEORGE J	91 ARGILLA RD	99,100	100,600	199,700
MAROTTO, ALFRED	6 BLANCHARD ST	96,900	87,100	184,000
MARRA, DENISE A	9 LUCERNE DR	88,600	60,600	149,200
MARRIOTT CORPORATION	10 CAMPANELLI DR	3,371,600	842,100	4,213,700
MARRO, DOMINIC P	12 RENNIE DR	89,400	120,600	210,000
MARRUZZI, WILLIAM D	3 HALL AV	92,600	67,800	160,400
MARSDEN, PHILLIPS B JR	9 LOCKWAY RD	101,400	95,500	196,900
MARSH, CLAUDIA A	8 MULBERRY CR	141,900	114,000	255,900
MARSH, JAMES M	17 NUTMEG LN	87,000	106,100	193,100
MARSH, STEPHEN C	28 RESERVATION RD	157,700	108,900	266,600
MARSHALL, ANITA T	102 SUMMER ST	89,900	78,200	168,100
MARSHALL, JOHN A	15 JENKINS RD	183,100	107,500	290,600
MARSHALL, KENNETH S	18 CHANDLER RD	89,600	86,300	175,900
MARSHALL, LOUISE A	119 CHESTNUT ST	90,300	91,500	181,800
MARSHALL, MARYANN	72 WILD ROSE DR	107,500	96,900	204,400
MARSHALL, ROBERT M	4 SAMOS LN	95,000	90,900	185,900
MARSHALL, WALTER D	74 PLEASANT ST	132,100	105,500	237,600
MARSON, V DAVID	16 JOHNSON RD	98,100	94,700	192,800
MARSTON, WILLIAM S	16 BALMORAL ST	62,200		62,200
MARTEL, LAWRENCE G	6 CROSS ST	107,200	105,400	212,600
MARTELL, DOROTHY	RIVER PK		2,600	2,600
MARTELLINI, CHARLOTTE	21 CANTERBURY ST	84,400	93,100	177,500
MARTELLINI, STEPHEN P	16 VINE ST	62,100	73,500	135,600
MARTELLUCCI, JOHN J	96 BAILEY RD	148,600	115,600	264,200
MARTELLUCCI, PAUL S	37 BOSTON RD	83,300	57,500	140,800
MARTELLUCCI, ROBERT J	22 RAILROAD ST	93,200		93,200
MARTHA, CURTIS W	33 STINSON RD	84,900	112,500	197,400
MARTIN FAMILY TRUST	3 WASHINGTON AV	46,700	77,000	123,700
MARTIN, BETH I	4 CARMEL RD	102,100	92,900	195,000
MARTIN, BLAKE A	26 HIGH PLAIN RD	101,200	87,600	188,800
MARTIN, C GREGORY	68 SALEM ST	291,600	143,500	435,100
MARTIN, CASPER	35 JUNIPER RD	130,600	107,100	237,700
MARTIN, DIANE M	4 COLONIAL DR	40,700		40,700
MARTIN, EDWARD L	9 KNOLLCREST DR	223,200	129,500	352,700
MARTIN, FREDICK L JR	71 GREENWOOD RD	92,600	89,300	181,900
MARTIN, GEORGE A	11 CANTERBURY ST	83,600	94,200	177,800
MARTIN, GILBERT E JR	24 ROCK O'DUNDEE RD	117,000	84,600	201,600
MARTIN, HAROLD S	80 TEWKSBURY ST	91,800	70,100	161,900
MARTIN, JAMES W	16 LINCOLN CR	80,500	94,700	175,200
MARTIN, JAMES W	4 MAPLE AV	95,100	66,100	161,200
MARTIN, JOHN J	6 PARTHENON CR	158,200	115,700	273,900
MARTIN, NANCY B	7 HOLLY TR	93,700	96,900	190,600
MARTIN, NORMAN E	116 LOVEJOY RD	67,600	79,200	146,800
MARTIN, PAUL S	15 RAVENS BLUFF	210,100	113,800	323,900
MARTIN, REYNOLD W II	7 DUMBARTON ST	100,300	65,900	166,200
MARTIN, RITA S	247 NORTH MAIN ST	109,300		109,300
MARTIN, ROBERT	16 BALMORAL ST	54,500		54,500
MARTIN, ROBERT S	6 NICHOLAS CR	213,200	116,500	329,700
MARTIN, ROSEMARIE	49 NORTH ST	60,800	67,300	128,100
MARTIN, SHIRLEY F	2 HAVEN DR	99,300	97,900	197,200
MARTIN, STANLEY A	13 BROWN ST	131,300	104,700	236,000
MARTIN, THOMAS E	21 THEODORE AV	74,200	83,900	158,100
MARTIN, WILLIAM O	10 CROSS ST	98,600	104,700	203,300
MARTINEAU, PAUL J	375 NORTH MAIN ST	88,800	69,300	158,100
MARTON, NOREEN E	4 FAIRWAY DR	410,100	143,400	553,500
MARTONE, DINO J	86 POOR ST	100,900	67,200	168,100
MARTORANA, RICHARD T	4 LANCASTER PL	124,500	120,000	244,500
MARUDZINSKI, DANIEL	18 JUNIPER RD	95,500	90,600	186,100
MARUSICH, ZEFF	2 WILLIAM ST	134,100	51,700	185,800
MARVIN, RONALD A	17 MOHAWK RD	212,800	109,500	322,300
MARY E LORD TRUST	186 SALEM ST	81,300	63,700	145,000
MASCOTT, ADELE F	24 HEMLOCK RD	120,100	93,000	213,100
MASCOTT, RITA E	27 LINCOLN CIRCLE WEST	114,300	102,800	217,100
MASCOTT-ROSEN, HOPE	8 MONTCLAIR AV	142,700	113,400	256,100
MASELLI, JUDITH A	10 LONGWOOD DR	47,500		47,500
MASELLI, JUDITH A	2 LONGWOOD DR	91,900		91,900
MASON, ARLENE	22 RAILROAD ST	118,600		118,600
MASON, MARTIN K	137 LOWELL ST	258,600	79,600	338,200
MASON, MARY E	50 BROOKFIELD RD	87,200	59,700	146,900
MASON, ROBERT L	15 MORAINE ST	77,600	79,800	157,400
MASON, ROBERT S	7 MATTHEW ST	105,300	92,100	197,400
MASON, WILLIAM A III	119 RATTLESNAKE HILL RD	142,900	101,500	244,400
MASS ELECTRIC CO	70 ANDOVER ST	2,900	38,200	41,100
MASS ELECTRIC CO	WEBSTER ST	20,800	74,600	95,400
MASS ELECTRIC CO	25 LUPINE RD		3,600	3,600
MASS ELECTRIC CO	CENTRAL ST		4,300	4,300
MASS ELECTRIC CO	22 WEBSTER ST	3,000	52,100	55,100
MASS ELECTRIC CO	29 LUPINE RD	65,700	169,200	234,900
MASS ELECTRIC CO	LOVEJOY RD		3,800	3,800
MASS ELECTRIC CO	HIGH PLAIN RD		191,100	191,100
MASS ELECTRIC CO	HIGH PLAIN RD		103,300	103,300
MASS ELECTRIC CO	13R BERKELEY LN		24,600	24,600
MASS ELECTRIC CO	RIVER RD		213,400	213,400
MASS ELECTRIC CO	LOVEJOY RD		3,700	3,700
MASS ELECTRIC CO	HIGH PLAIN RD		42,600	42,600
MASS MUTUAL LIFE INS CO	66 LOWELL JUNCTION RD	2,870,500	1,061,100	3,931,600
MASS, RUTH A	257 NORTH MAIN ST	84,800		84,800
MASSARO REALTY TRUST	6 PHOENIX PL	184,200	111,100	295,300
MASSARO, ARTHUR F	110 SALEM ST	90,300	69,100	159,400
MASSE, LAWRENCE R JR	5 POMEROY RD	111,100	71,700	182,800
MASSEY, MICHAEL S	16 KNOLLCREST DR	234,500	125,500	360,000
MASSIHZADEGAN, MASSIH	18 RIDGE ST	122,800	53,500	176,300
MASSIHZADEGAN, MASSIH	51 CENTER ST	88,700	53,800	142,500
MASTERS, GEORGE E	16 CROSS ST	104,600	99,700	204,300
MATERA, JOHN L	30 STONEYBROOK CR	295,700	119,600	415,300
MATHEW, THOMAS	5 HASKELL RD	258,700	135,300	394,000
MATHEWS, ROBERT LANE	20 LINDA RD	88,000	96,900	184,900
MATHIAS, DONALD L	117 ANDOVER ST	94,900	70,900	165,800
MATOS, ENRIQUE	42 TEWKSBURY ST	75,200	75,000	150,200
MATSUMOTO, SCOTT R	113 JENKINS RD	86,900	75,200	162,100
MATTEDI, BRUNO A	8 ORIOLE DR	117,800	118,200	236,000
MATTEI, ROBERT C	26 MARLAND ST	69,200	54,300	123,500
MATTEINI, JEAN-MARC	3 PARNASSUS PL	112,800	105,800	218,600
MATTHESON, WENDELL A	8 CLARK RD	82,800	77,300	160,100
MATTHEWS, OWEN P	5 DONALD CR	114,200	97,400	211,600
MATTO, JOSEPH	452 LOWELL ST	148,600	73,700	222,300
MATTOLA, ROBERT M	5 SUGARBUSH LN	141,700	114,100	255,800
MATTON, THOMAS S	383 SOUTH MAIN ST	106,600	76,300	182,900
MATULSKY, LARRY C	8 BITTERSWEET LN	118,800	114,100	232,900
MAUE, PAUL W	40 BELLEVUE RD	108,700	88,900	197,600
MAURITZ, JAMIE B	16 PAULORNETTE CR	153,400	93,400	246,800
MAVRIKOS, JAMES V	191 RIVER RD	88,900	76,200	165,100
MAXWELL, JOHN M III	21 PAULORNETTE CR	164,900	102,100	267,000
MAXWELL, LORRAINE C	7 DEAN CR	95,500	96,600	192,100
MAY, CATHERINE G ST	81 HIGH ST	65,000	57,800	122,800
MAYBACH, WESLEY J	80 WASHINGTON PARK DR	62,600		62,600
MAYBERRY, GENE D	9 BLUEBERRY CR	275,000	131,500	406,500
MAYE, LISA H	26 PINE ST		103,400	103,400
MAYE, ROBERT J	139 ELM ST	190,300	87,700	278,000
MAYER BALMORAL RLTY TR	16 BALMORAL ST	49,000		49,000
MAYER, RALPH J	6 DURHAM DR	333,200	147,000	480,200
MAYNARD, ALICE E	6 LONGWOOD DR	94,200		94,200
MAYNARD, ROBERT E	10 APPLETREE LN	117,300	99,100	216,400
MAZELSKY, JONATHAN J	15 CARLISLE ST	101,400	71,800	173,200
MAZEN, ABDELMAGID M	19 HARDING ST	87,600	58,000	145,600
MAZONSON, MARCY A	100 SPRING GROVE RD	101,000	121,800	222,800
MAZUR, DAVID M	20 COUNTY RD	77,200	88,100	165,300
MAZZA, FRANK J	1 MILLSTONE CR	153,400	110,000	263,400
MAZZA, FRANK J	9 RINDGE RD	130,000	101,200	231,200
MAZZA,ALBERT L	3 BUXTON CT	77,100	52,600	129,700
MAZZARELLA, RICHARD C	24 GRANLI DR	242,400	117,800	360,200
MCADAM, JOHN	4 MITTON CR	110,300	107,000	217,300
MCADAMS, GORDON L	16 HIGH PLAIN RD	81,900	72,900	154,800
MCALARY, FREDERICK B	24 RESERVATION RD		107,300	107,300
MCALARY, FREDERICK B JR	9 PIONEER CR	101,900	100,900	202,800
MCALEA, RAYMOND J	51 WALNUT AV	71,300	92,400	163,700
MCALLISTER, BRIAN C	107 GREENWOOD RD	88,800	86,900	175,700
MCALLISTER, RICHARD A	8 KORINTHIAN WY	137,200	106,800	244,000
MCANALLY, BRIAN T	217 HIGH PLAIN RD	76,800	63,700	140,500
MCANALLY, JOHN A	4 MIDLAND CR	168,600	103,500	272,100
MCANERN, RICHARD G	3 SAMOS LN	110,800	99,100	209,900
MCANERN, ROBERT G	145 HIDDEN RD	108,800	108,300	217,100
MCARDLE, JOHN J III	47 CENTRAL ST	364,600	139,300	503,900
MCARDLE, JOHN J JR	18 CENTRAL ST	300,000	164,600	464,600
MCARDLE, JOHN J JR	49 CENTRAL ST		122,400	122,400
MCAREE, LORRAINE S	77 DASCOMB RD	153,900	69,000	222,900
MCARTHUR, ALDEN B	18 ARGYLE ST	97,700	91,000	188,700
MCARTHUR, LARRY D	17 WYNCREST CR	259,800	142,900	402,700
MCAULIFFE, ELIZABETH M	22 RAILROAD ST	93,100		93,100
MCAULIFFE, MICHAEL G	2 ARGYLE ST	115,100	88,200	203,300
MCAVOY, KENNETH J	2 HEARTHSTONE PL	242,000	135,800	377,800
MCBRIDE, NANCY D	11 CARMEL RD	99,900	92,900	192,800
MCCABE, EDWIN C	16 ROBANDY RD	82,600	97,000	179,600
MCCABE, ROBERT F	12 RUSSETT LN	114,600	92,900	207,500
MCCADDEN, JAMES F	27 STEVENS ST	48,800	55,000	103,800
MCCALLION, EDWARD D	36 MAPLE AV	110,800	65,100	175,900

MCCANDLESS, DONALD W	48 [illegible]	[illegible]	[illegible]	[illegible]
MCCANN, HARRISON F	37 CANTERBURY ST	83,900	[illegible]	[illegible]
MCCANN, JOHN T	8 WASHINGTON AV	97,200	78,100	175,300
MCCANN, WILLIAM P	4 CHAISE CR	194,200	112,200	306,400
MCCARGAR, LARRY D	16 MORELAND AV	131,100	100,400	231,500
MCCARROLL, CHRISTOPHER P	138 RATTLESNAKE HILL RD	163,000	85,500	248,500
MCCARRON, TIMOTHY J	14 KATHLEEN DR	108,100	117,800	[illegible]
MCCARTER, JULRENE	141 NORTH ST	129,500	76,000	205,500
MCCARTER, PAUL	4 RACHEL RD	255,600	114,600	[illegible]
MCCARTHY TRUST	[illegible]	[illegible]	[illegible]	[illegible]
MCCARTHY, BRIAN [illegible]	[illegible]	[illegible]	[illegible]	[illegible]
MCCARTHY, CECILE I	7 MARION AV	86,000	[illegible]	[illegible]
MCCARTHY, CHRISTINE J	5 SLEEPY HOLLOW LN	111,500	97,500	[illegible]
MCCARTHY, DENNIS F	7 LAKESIDE CR	123,500	[illegible]	[illegible]
MCCARTHY, EDWARD J	34 PEARSON ST	49,600	24,400	[illegible]
MCCARTHY, EUGENE H	253 SOUTH MAIN ST	94,500	[illegible]	[illegible]
MCCARTHY, HARRIET A	19 FLINT CR	63,400	65,200	[illegible]
MCCARTHY, J BARRETT	34 COUNTY RD	81,600	91,100	[illegible]
MCCARTHY, JAMES M	139 ARGILLA RD	133,800	102,400	[illegible]
MCCARTHY, KAROLYN	66 GOULD RD	80,200	101,700	181,900
MCCARTHY, NOEL	60 WILD ROSE DR	117,800	146,600	264,400
MCCARTHY, PAUL F	4 MERCURY CR	122,400	96,600	[illegible]
MCCARTHY, PETER G	69 ANDOVER ST	96,000	79,400	175,400
MCCARTHY, REGINA M	190 SHAWSHEEN RD	99,200	96,500	195,700
MCCARTHY, TIMOTHY E	3 REGIS RD	112,400	119,900	232,300
MCCARTHY, WILLIAM A	128R BELLEVUE RD		3,900	3,900
MCCARTHY, WILLIAM A	32 CANTERBURY ST	104,200	90,600	194,800
MCCARTHY, WILLIAM A	46 CHESTNUT ST	104,700	91,000	195,700
MCCARTHY, WILLIAM B	52 PRINCETON AV	78,200	82,100	160,300
MCCARTNEY, WILLIAM [illegible]	[illegible] BRALLEY RD	114,600	96,600	211,200
MCCASLIN, SUSAN R	245 HIGHLAND RD	114,600	94,100	208,700
MCCAULEY, GARY W	12 PENNI LN	157,100	100,800	257,900
MCCLAIN, ANTHONY W	175 NORTH MAIN ST	56,500	38,700	95,200
MCCLEARN, THOMAS P	6 DONALD CR	107,400	96,100	203,500
MCCLELLAN, JOHN A	332 SOUTH MAIN ST	85,400	77,100	162,500
MCCLEMENT, JOHN C	33 MORTON ST	178,600	115,100	293,700
MCCLORY, ROBERT J	62 HAROLD PARKER RD	86,300	107,000	193,300
MCCLOSKEY, BARRY V	18 ENMORE ST	77,800	66,000	143,800
MCCLOSKEY, JOSEPH D	31 PORTER RD	135,100	123,400	258,500
MCCLUNE, JAMES H	69 RESERVATION RD	152,100	112,200	264,300
MCCOART, H STAFFORD	162 WOBURN ST	137,600	95,900	233,500
MCCONNELL, CHRISTOPHER P	2 MONTCLAIR AV	141,900	111,400	253,300
MCCORMACK, DORIS E	8 DUNDAS AV	147,300	102,600	249,900
MCCORMACK, FREDERICK W JR	4 WHITTIER CT	84,600	69,200	153,800
MCCORMACK, SEAN P	9 CASSIMERE ST	100,400	65,500	165,900
MCCORMICK, HARRY A	64 BARTLET ST	252,700	131,200	383,900
MCCORMICK, JOHN J	68 CHANDLER RD	160,600	102,900	263,500
MCCORMICK, MICHAEL A	31 LUCERNE DR	89,000	66,300	155,300
MCCOY, DOUGLAS S	28 ORCHARD ST	114,000	100,900	214,900
MCCOY, DOUGLAS S	4 MORELAND AV		9,300	9,300
MCCOY, JOHN M	10 EVERGREEN LN	76,100	116,900	193,000
MCCRAY, WILLIAM A	8 BATESON DR	159,200	110,400	269,600
MCCUE REALTY TRUST	3 RACHEL RD	252,100	117,900	370,000
MCCUE REALTY TRUST	9 CAMERON RD	131,000	106,000	237,000
MCCULLOUGH, DONALD J	2 COLONIAL DR	33,600		33,600
MCCUMBER, LESLEY A TRUST	23 ARUNDEL ST	102,600	92,300	194,900
MCCUSKER, JOHN W	298 SALEM ST	119,700	77,700	197,400
MCDADE, MICHAEL C	27 BANNISTER RD	171,800	98,100	269,900
MCDADE, NORMAN R	52 BAILEY RD	155,000	111,200	266,200
MCDERMITT, DAVID F	33 BALMORAL ST	102,500	89,700	192,200
MCDERMOTT REALTY TRUST	77 SUMMER ST	107,000	80,200	187,200
MCDERMOTT, MARK C	15 PAULINE DR	148,100	93,000	241,100
MCDERMOTT, MICHAEL J	126 BELLEVUE RD	128,700	104,600	233,300
MCDONALD, CLARENCE E	48 SUMMER ST	89,300	78,300	167,600
MCDONALD, DANIEL J	11 WHISPERING PINES DR	197,200	102,900	300,100
MCDONALD, DIANE E	3 LONGWOOD DR	94,200		94,200
MCDONALD, JOHN G	73 PARK ST	84,500	69,600	154,100
MCDONALD, JOHN J	14 BELKNAP DR	181,600	100,800	282,400
MCDONALD, JOSEPH D	4 MCDONALD CR	319,200	112,400	431,600
MCDONALD, ROBERT E	117 LOWELL ST	123,000	58,800	181,800
MCDONALD, WILLIAM V	211 HAGGETTS POND RD	93,600	104,600	198,200
MCDONNELL, GERTRUDE E	21 STRATFORD RD	76,100	73,900	150,000
MCDONNELL, JOHN J	WOBURN ST		47,200	47,200
MCDONOUGH, JOHN J	34 CANTERBURY ST	80,000	94,100	174,100
MCDONOUGH, JOHN J	8 CRESCENT DR	56,400		56 400
MCDONOUGH, MARTIN S	5 COMANCHE PL	177,400	118,500	295,900
MCDONOUGH, PERRY M	35 AVERY LN	259,200	126,400	385,600
MCDONOUGH, THOMAS P	90 WASHINGTON PARK DR	48,100		48,100
MCDOUGALL, IRENE J	446 SOUTH MAIN ST	74,000	63,900	137,900
MCDOWELL, STUART M	1 DAIRY LN	136,300	81,600	217,900
MCDUFFIE, DANIEL B	73 MAPLE AV	112,200	73,100	185,300
MCELFRESH, JOHN A	5 NOB HILL CR	117,900	89,500	207,400
MCELHENNY, JOHN D	4 JEFFERSON LN	110,000	100,500	210,500
MCELMAN, JOHN A	10 PIONEER CR	105,100	102,500	207,600
MCELROY, ROBERT H	38 COUNTY RD	65,800	66,000	131,800
MCGANN, EDWARD L	18 WOLCOTT AV	141,900	94,600	236,500
MCGARRY, JOHN F	14 RAILROAD ST	121,200	80,700	201,900
MCGARRY, JOHN F	18 RAILROAD ST	723,600	175,400	899,000
MCGARRY, WILLIAM M	16 BANNISTER RD	116,800	78,300	195,100
MCGEE, ROBERT P	23 SUNSET ROCK RD	115,900	134,600	250,500
MCGETTRICK, MARY T	45 SCHOOL ST	174,300	120,300	294,600
MCGIBBON, ALAXANDER	17 BAKER LN	53,400	45,000	98,400
MCGILVRAY, JOAN M	63 ELM ST	136,900	59,700	196,600
MCGINLEY, DONALD J	32 NORTH ST	105,600	72,500	178,100
MCGINN, M COLLEEN	63 CARMEL RD	55,400	76,100	131,500
MCGINTY, JOHN J	125 LOVEJOY RD	146,200	92,200	238,400
MCGINTY, JOHN J	149 ANDOVER ST	68,800		68,800
MCGINTY, SHIRLEY A	7 CHEEVER CR	113,800	92,500	206,300
MCGIVERN, THOMAS P	102 CHESTNUT ST	89,200	89,400	178,600
MCGOLDRICK, JEFFREY G	16 BALMORAL ST	50,300		50,300
MCGONAGLE, EDWARD M	90 WASHINGTON PARK DR	48,100		48,100
MCGONIGLE, MICHAEL H	32 SHIPMAN RD	97,700	94,300	192,000
MCGOVERN, BARBARA E	42 YORK ST	81,400	65,900	147,300
MCGOVERN, CORNELIUS J JR	7 HAMPTON LN	124,700	99,300	224,000
MCGOVERN, JULIANA M	117 SHAWSHEEN RD	81,100	75,400	156,500
MCGOVERN, KEVIN M	26 JUNIPER RD	79,600	85,800	165,400
MCGOWAN, HAROLD F	WALKER AV		2,100	2,100
MCGOWAN, SEAN P	22 JUNIPER RD	82,200	86,200	168,400
MCGRAIL, DONALD	SOUTH MAIN ST		2,600	2,600
MCGRAIL, DONALD M	SOUTH MAIN ST		1,200	1,200
MCGRAIL, RICHARD F	39 SHIPMAN RD	114,400	96,500	210,900
MCGRATH, DAVID J III	2 APPLE BLOSSOM RD	216,800	111,100	327,900
MCGRATH, HAROLD E	GREENWOOD RD	67,400	61,700	129,100
MCGRATH, JOHN M	83 PINE ST	75,800	60,800	136,600
MCGRATH, JOYCE M	3 DARTMOUTH RD	78,800	81,100	159,900
MCGRATH, MARIE M	209 GREENWOOD RD	77,400	74,100	151,500
MCGRATH, R DANIEL	19 CANTERBURY ST	81,900	93,200	175,100
MCGRATH, THOMAS R	16 BALMORAL ST	51,300		51,300
MCGRAVEY, JAMES A	21 ENMORE ST	78,200	64,300	142,500
MCGREEVY-MAFFIONE NT	35 WHITTIER ST		76,400	76,400
MCGREGOR, WILLIAM JR	17 RATTLESNAKE HILL RD	74,500	92,500	167,000
MCGUIRE, TIMOTHY R	20 WASHINGTON PARK DR	62,400		62,400
MCGUIRK, JOHN F	5 PINECREST RD	97,600	69,000	166,600
MCGURN, GEORGE R	34 MICHAEL WY	143,500		143,500
MCHALE, EUGENE J	30 WILD ROSE DR	111,500	96,900	208,400
MCHALE, MICHAEL B	8 GARFIELD LANE WEST	154,100	101,200	255,300
MCINTIRE, STEVEN R	33 TOPPING RD	49,200	56,400	105,600
MCINTYRE, EDNA B	229 ANDOVER ST	119,000	74,900	193,900
MCINTYRE, JOHN A	231 ANDOVER ST	96,800	63,700	160,500
MCINTYRE, ROBERT B	1 CARISBROOKE ST	98,900	86,700	185,600
MCKAIN, JAMES A	SHAWSHEEN RD		6,400	6,400
MCKAIN, JAMES L	165 SHAWSHEEN RD	164,900	94,000	258,900
MCKALLAGAT, PETER B	65 LOVEJOY RD	116,200	85,100	201,300
MCKEE, JAMES I	2 HASKELL RD	245,900	143,200	389,100
MCKELLIGET, JOHN W	7 STRATFORD RD	85,800	74,100	159,900
MCKENNA, CLARE M	373 HIGH PLAIN RD	95,200	111,600	206,800
MCKENNA, RICHARD	20 CHANDLER RD	110,800	87,500	198,300
MCKENZIE, JOYCE H	48 HIGH ST	97,200		97,200
MCKEOUGH, AMBROSE B	5 SURREY LN	96,100	98,000	194,100
MCKERTICH, WALTER H	32 WASHINGTON AV	96,900	82,100	179,000
MCKEW, JOHN A	111 GREENWOOD RD	95,300	88,600	183,900
MCKEW, JOYCE C	24 TILTON LN	172,800	105,300	278,100
MCKIBLE, GARY H 1990 TRUST	64 NORTH ST	74,300	66,600	140,900
MCKILLOP, ANN M	124 WILDWOOD RD		119,900	119,900
MCKILLOP, ANN MILES	384 NORTH MAIN ST	139,800	52,000	191,800
MCKINLEY, ROBERT E	10 NANCY CR	121,700	101,000	222,700
MCKINNON, HARRY S	401 RIVER RD	97,600	104,500	202,100
MCKINNON, JOHN F	9 POWERS RD	384,900	153,400	538,300
MCKINNON, LEO F	8 CRESCENT DR	49,500		49,500
MCKINNON, PAUL S	20 SHERBOURNE ST	81,800	89,400	171,200
MCKNIGHT, ROBERT N	47 HAROLD PARKER RD	166,300	111,900	278,200
MCLARNEY, CORNELIUS J	23 KIRKLAND DR	126,600	96,800	223,400
MCLAUGHLAN, MARK D	87 TEWKSBURY ST	102,300	72,200	174,500
MCLAUGHLIN, PATRICK J	38 CLARK RD	87,200	99,400	186,600
MCLAUGHLIN, PAUL J	29 MARILYN RD	90,100	91,100	181,200
MCLAUGHLIN, THOMAS A	16 SAGAMORE DR	123,500	106,800	230,300
MCLAUGHLIN, THOMAS M	113 BAILEY RD	124,100	94,100	218,200
MCLAUGHLIN, VINCENT J	407 SOUTH MAIN ST	63,800	62,000	125,800
MCLEAN, ROBERT C	161 NORTH MAIN ST	113,400	53,300	166,700
MCLEAN, SYLVIA H LT AGRMNT	16 BALMORAL ST	48,500		48,500
MCLELLAN, JOANNE	23 STRAWBERRY HILL RD	98,400	108,600	207,000
MCLELLAN, ROBERT S	2 HAMPTON LN	119,300	102,200	221,500
MCLEOD, JAMES W JR	72 WOBURN ST	77,400	97,300	174,700
MCLEOD, MARGARET P	149 SHAWSHEEN RD	76,300	86,500	162,800
MCMAHON, BRIAN R	84 BLANCHARD ST	92,100	103,100	195,200
MCMAHON, JOSEPH P	16 CORNELL RD	77,400	80,700	158,100

MCMILLAN, ARCHIBALD J	452 SOUTH MAIN ST	82,900	61,500	144,400
MCMULLEN, LAURIE A	60 RED SPRING RD	107,700	59,200	166,900
MCMURROUGH, JAMES P	61 RED SPRING RD	82,600	56,700	139,300
MCNABB, JOHN F	5 COUNTRYSIDE WY	133,900	120,100	254,000
MCNALLY, DONALD W	140 ANDOVER ST	77,100	76,300	153,400
MCNALLY, JAMES R	34 BURNHAM RD	46,900	63,800	110,700
MCNALLY, JOSEPH T	13 ALDEN RD	144,500	119,900	264,400
MCNALLY, KATHERINE A	11 SUMMER ST	83,000	93,100	176,100
MCNAMARA, PAUL E	6 DOWNING ST	99,100	86,600	185,700
MCNAMARA, THOMAS M	6 COVENTRY LN	181,100	144,400	325,500
MCNAMARA, WALTER J	7 CARDINAL LN	99,000	96,000	195,000
MCNEICE, FRANCIS M	17 ARTHUR RD	91,800	85,200	177,000
MCNEIL, MAX A	13 AZALEA DR	150,500	99,600	250,100
MCNEIL, STUART G	54 UNION ST	65,100	43,100	108,200
MCNIFF, JOHN B	217 HAGGETTS POND RD	90,800	104,700	195,500
MCNULTY, FRANCES M	50 WASHINGTON PARK DR	76,200		76,200
MCNULTY, FRANCIS A	200 ELM ST	101,300	64,500	165,800
MCNULTY, FRANK A JR	25 FLEMING AV	71,900	67,600	139,500
MCNULTY, MARY J	85 STEVENS ST	80,400	56,700	137,100
MCPARLAND, FRANCIS H JR	19 WILD ROSE DR	85,600	97,000	182,600
MCPARTLAND, KENNETH J	8 PENDANT CT	241,500	128,200	369,700
MCPHEE, MICHAEL	103 LOWELL ST	78,500	63,300	141,800
MCQUADE, BARRY J	196 CHANDLER RD	95,600	78,100	173,700
MCQUADE, MARY R	75 ELM ST	122,900	61,700	184,600
MCQUADE, ROBERT E	23 GLEASON ST	77,600	79,200	156,800
MCQUAIDE, WILLIAM L	12 BELLE HAVEN DR	161,100	120,300	281,400
MCQUESTON, LOUISE B FAM TR	65 WALNUT AV	97,300	92,600	189,900
MCQUESTON, LOUISE B FAM TR	15 CARMEL RD		92,500	92,500
MCQUILLAN, THOMAS J	10 BRUNDRETT AV	168,300	104,600	272,900
MCROY, STEVEN	10 STOUFFER CR	197,400	100,200	297,600
MCSHEEHY, TIMOTHY M	26 BOSTON RD	70,000	53,100	123,100
MCSURDY, FRANCIS J	103 CHESTNUT ST	79,500	93,700	173,200
MCSURDY, JAMES M	102 RIVER ST	109,700	63,800	173,500
MCSWEENEY, ALBERT S	5 MEADOWBROOK DR	106,700	100,100	206,800
MCSWEENEY, EVA G	3 BOWDOIN RD	83,400	81,500	164,900
MCSWEENEY, JOHN J JR	8 TALLYHO LN	187,200	110,700	297,900
MCVEY, PAUL J	250 NORTH MAIN ST	96,000		96,000
MCWATERS, CHRIS A	47 BELLEVUE RD	166,100	104,700	270,800
MCWHINNIE, ROBERT E	22 CHESTER ST	81,700	82,100	163,800
MEADE, PATRICIA A	33 MARLAND ST	52,500	58,800	111,300
MEAGHER, MICHAEL J	14 STARR AVE EAST	190,300	115,300	305,600
MEAGHER, PAUL T	66 BURNHAM RD	66,200	99,900	166,100
MECKEL, JAMES F	87 BALLARDVALE RD	106,500	93,500	200,000
MED TRUST	60 WASHINGTON PARK DR	63,100		63,100
MEDAGLIO, ROBERT A	1 NEWMAN HILL DR	325,900	148,200	474,100
MEDLER, CHARLES	131 CHESTNUT ST	87,700	92,300	180,000
MEEHAN, JAMES F	32 MARTINGALE LN	288,100		288,100
MEEHAN, MAUREEN	149 ANDOVER ST	72,700		72,700
MEEHAN, PAUL JAMES	10 COPLEY DR	143,600	101,000	244,600
MEEKER, CHARLES S	1 PRIDES CR	156,500	109,600	266,100
MEHTA, HARSHA P	9 PAULINE DR	132,800	93,200	226,000
MEIER, THOMAS G	10 MARIE DR	138,100	106,800	244,900
MEINELT THEODORE EJR	173 ELM ST	71,600	59,800	131,400
MEINERT, MAUREEN C	28 FARRWOOD DR	136,900	120,000	256,900
MEISINGER, ALBERT E JR	331 SALEM ST	138,500	68,600	207,100
MEISSNER, KENNETH C	127 LOVEJOY RD	111,700	88,900	200,600
MELAHN, WILLIAM E	18 BALLARDVALE RD	97,100	122,300	219,400
MELANSON, LEE W	5 DORSET CR	123,400	106,500	229,900
MELDRUM, DAVID	287 SOUTH MAIN ST	197,800	76,400	274,200
MELI, JOHN	5 WYNCREST CR	246,700	142,800	387,500
MELIA, FRANCES A	20 OSGOOD ST	108,100	106,700	214,800
MELIA, MARTIN J	17 OSGOOD ST	47,700	106,800	154,500
MELILLO, RAYMOND A	3 STAFFORD LN	226,100	140,500	366,600
MELLIAN, AVEDIS	9 KENSINGTON ST	179,000	100,300	279,300
MELLIN, CARL H	1 JOHNSON RD	117,800	93,900	211,700
MELLO, KAREN A	51 WOODLAND RD	112,000	105,100	217,100
MELTZ, JOEL M	7 COPLEY DR	118,800	100,800	219,600
MELUCCI, ELEANOR M	4 KENSINGTON ST	115,500	92,500	208,000
MENARD, ROBERT A	13 DUFTON RD	84,700	51,100	135,800
MENDEZ, MOISES L	8 GEMINI CR	117,700	99,900	217,600
MENDOZA, ANTONIO	257 NORTH MAIN ST	84,800		84,800
MENDOZA, JOHN MANUEL	512 SOUTH MAIN ST	70,300	60,500	130,800
MENICS, LESTER D	4 GLENN COVE	140,600	97,900	238,500
MENSCHEL, IVAN	7 STARR AVE WEST	174,200	114,600	288,800
MENUCCI, ROBERT D	15 CARTER LN	372,700	138,600	511,300
MERCANDETTI, PAUL P	3 DONNA RD	122,000	99,500	221,500
MERCER, THOMAS J	5 GREYBIRCH RD	157,400	111,400	268,800
MERCIER, EUGENE M JR	23 JULIETTE ST	127,400	60,100	187,500
MERCIER, JOHN A	6 DAVID DR	289,900	114,400	404,300
MERENDA, JOHN	41 LOVEJOY RD	197,000	88,900	285,900
MERMELSTEIN, HOWARD F	126 HAGGETTS POND RD	99,900	94,300	194,200
MEROLA, RICHARD A	215R SALEM ST	93,500	76,200	169,700
MEROLA, ROBERT N	1 HUNTER CR	103,300	97,300	200,600
MERRILL, CATHERINE	16 BALMORAL ST	[illegible]		60,200
MERRILL, JOHN M	18 HIGH ST	115,[illegible]	58,200	173,400
MERRILL, ROBERT L	47 CROSS ST	[illegible]	104,500	232,100
MERRILL, TODD [illegible]	4 DECA CR	191,[illegible]	112,600	304,300
MERRIMA[illegible] CONST [illegible] IN	53 UNION ST		12,700	12,700
MERRIMACK MUTUAL FIRE INS	373 NORTH MAIN ST	[illegible]	177,800	2,401,000
MERRIMACK MUTUAL FIRE INS	2[illegible] NORTH MAIN ST	[illegible]	50,100	56,600
MERRIMACK MUTUAL FIRE INS	2[illegible]5 NORTH MAIN ST	[illegible]	19,400	29,000
MERRIMACK MUTUAL FIRE INS	243 NORTH MAIN ST	10,800	21,100	31,900
MERRIMACK MUTUAL FIRE INS	2[illegible] NORTH MAIN ST	10,800	21,100	31,900
MERRIMACK MUTUAL FIRE INS	28[illegible] NORTH MAIN ST	86,500	58,700	145,200
MERRIMACK MUTUAL FIRE INS	35 RIVER RD	[illegible]	[illegible],334,200	10,313,500
MERRIMACK VALLEY	144 RIVER RD	[illegible]	98,300	206,200
MERTENS, GAYLE [illegible]	5 WAVERLY CR	[illegible]	48,800	258,800
MERULLO, MARK R	[illegible] FRANKLIN AV	[illegible]	[illegible]4,300	137,000
MESHNICK, HOWARD R	[illegible] ROLLING RIDGE RD	[illegible]	112,900	235,900
MESLER, LARRY I	[illegible] FELTON RD	[illegible]	90,500	216,300
MESQUITA, DAVID R	[illegible] IRON GATE CR	[illegible]	[illegible],800	197,200
MESSINA, SALVATORE J	5 FARTHING HILL RD	[illegible]	[illegible]	252,300
MESSINA, ANTHONY [illegible]	[illegible]	[illegible]	121,900	144,500
MESSINGER, STEPHEN	4 GARFIELD LANE EAST	[illegible]	91,000	251,900
METCALF, AUDREY	[illegible] WINTERGREEN CR	[illegible]	104,[illegible]	226,600
METCALF, ALVIN	4 BALLARDVALE RD	[illegible]	108,700	184,300
METCALF, CALVIN	[illegible] BALLARDVALE RD		27,200	27,200
METROPOLITAN LIFEIN	HAGGETTS POND RD		25,800	25,800
METROPOLITAN LIFEIN	2[illegible] HAGGETTS POND RD		363,800	363,800
METROPOLITAN LIFEIN	HAGGETTS POND RD		200,900	200,900
METROPOLITAN LIFEIN	[illegible] LOWELL ST		40,000	40,000
METROPOLITAN LIFEIN	[illegible] LOWELL ST		[illegible]	[illegible]9,800
METROPOLITAN LIFEIN	[illegible] LOWELL ST		[illegible]	70,500
METROPOLITAN LIFEIN	[illegible] LOWELL ST		[illegible]	62,800
METROPOLITAN LIFEIN	BROWN ST		135,900	135,900
METROPOLITAN LIFEIN	[illegible] LOWELL ST		[illegible]	69,700
METROPOLITAN LIFEIN	[illegible] LOWELL ST		[illegible]	[illegible]
METROPOLITAN LIFEIN	[illegible] LOWELL ST		[illegible]	[illegible],200
METROPOLITAN LIFEIN	[illegible] LOWELL ST		[illegible]	71,900
METROPOLITAN LIFEIN	[illegible] LOWELL ST		145,[illegible]	145,600
METROPOLITAN LIFEIN	[illegible] LOWELL ST		[illegible]	73,700
METROPOLITAN LIFEIN	[illegible] BERKELEY LN		48,[illegible]	48,800
MEULEN, JEAN MARIE	4 [illegible] AV	[illegible]	[illegible]	244,300
MEUSE, THOMAS [illegible]	[illegible] SUTHERLAND ST	[illegible]	[illegible]	111,[illegible]
MEUSE, THOMAS [illegible]	[illegible] SOUTH MAIN ST		[illegible]	3,[illegible]
MEUSE, THOMAS [illegible]	[illegible] SOUTH MAIN ST		[illegible]	[illegible],500
MEYER, JOHN	[illegible] ST	57,400	95,900	153,300
MEYERS, MICHAEL [illegible]	[illegible] SOUTH MAIN ST	[illegible]	[illegible]	251,800
MEYERS, MILTON [illegible]	[illegible] ALDEN RD	[illegible]	[illegible]	[illegible]
MEYERS, PAUL E JR	11 PAULINE DR	156,000	93,000	249,000
MGI ANDOVER CORP	2 TECH DR	3,928,400	924,700	4,853,100
MGI BALLARDVALE CORP	RIVER ST		8,200	8,200
MGI BALLARDVALE CORP	326 BALLARDVALE ST	876,600	190,400	1,067,000
MICELI, NANCY	16 ROSE GLEN DR	19,300	118,100	137,400
MICHAELS, BARRY	8 SNOWBERRY RD	185,100	101,500	286,600
MICHAELS, ROBERT M	168 CHESTNUT ST	96,800	92,200	189,000
MICHALEX REALTY TRUST	79 ELM ST	90,600	58,100	148,700
MICHALIK, RICHARD A	7 HEARTHSTONE PL	131,500	159,300	290,800
MICHALOSKY, EDWARD J	23 SUNCREST RD	74,100	72,900	147,000
MICHALSKI FAMILY REALTY TRUST	9 YALE RD	75,200	82,200	157,400
MICHEL, A DENNIS	164 BEACON ST	96,000	85,500	181,500
MICHELINIE, CHRISTINE K	44 HIGH ST	105,800		105,800
MICHELINIE, DONALD L	481 SOUTH MAIN ST	79,100	69,700	148,800
MICKEE, DAVID R	16 ENMORE ST	82,000	66,700	148,700
MIDATT COMPANY LIMITED	29 MICHAEL WY	182,800		182,800
MIDDLE E REALTY TRUST	59 NORTH MAIN ST		3,700	3,700
MIDDLE E REALTY TRUST	10 HIGH ST	139,200	63,700	202,900
MIDDLETON, THOMAS P	8 DEAN CR	100,800	98,500	199,300
MIELCARZ, THADDEUS	4 COLONIAL DR	33,600		33,600
MIELE, JOSEPH A	87 GREENWOOD RD	129,300	96,100	225,400
MIELE, JOSEPH A	2 CANDLEWOOD DR		109,100	109,100
MIETT, JOSEPH L	3 BLUEBERRY HILL RD	176,300	119,000	295,300
MIFFLIN, DOUGLAS R	21 BAKER LN	63,700	48,800	112,500
MIGLIOZZI, ROCCO J JR	7 AVERY LN	265,200	124,300	389,500
MIKAJEN NOMINEE TR	6 WOODHAVEN DR	152,300	116,200	268,500
MIKILITUS, JAMES J	12 CARISBROOKE ST	94,100	89,700	183,800
MILARDO, DENNIS J	6 MARTINGALE LN	232,300		232,300
MILBURN, J ROBERT	46 GREENWOOD RD	112,700	93,500	206,200
MILES, DONALD J	30 STINSON RD	167,600	108,700	276,300
MILES, DONALD J	5 COLONIAL DR	44,100		44,100
MILETI, ROBERT A	16 BALMORAL ST	47,300		47,300
MILIOTIS, MARK G	14 THRESHER RD	102,000	106,700	208,700
MILL, VICTOR J III	106 ELM ST	122,300	60,100	182,400
MILL, VICTOR J TR	14 CABOT RD	195,900	96,900	292,800
MILLAR, MARY ANN L	64 CENTRAL ST	292,000	145,500	437,500
MILLER REALTY TRUST	37 CORBETT ST	68,100	68,800	136,900
MILLER, ADAIR	234 SOUTH MAIN ST	189,100	143,600	332,700

MILLER, ALAN R	6 TALBOT RD	113,800	103,800	217,600
MILLER, CRISPIN S	7 BRENTWOOD CR	139,400	110,700	250,100
MILLER, DONALD C	35 LINCOLN CIRCLE EAST	207,900	109,200	317,100
MILLER, DONALD H	32 STONEYBROOK CR	312,100	117,100	429,200
MILLER, DOUGLAS E	14 WILLIAM ST	211,900	95,100	307,000
MILLER, FREDERICK H	173 HOLT RD	246,700	126,100	372,800
MILLER, HARRY L	12 STANDISH CR	109,200	101,500	210,700
MILLER, KENNETH E	34 ESSEX ST	237,000	132,400	369,400
MILLER, M WILLIAM	12 BLACKBERRY LN	189,100	107,100	296,200
MILLER, MARC A	3 LANSBURY LN	110,700	104,700	215,400
MILLER, MARK J	9 WOODHAVEN DR	150,300	115,300	265,600
MILLER, MICHAEL H	5 DAVID DR	265,500	114,400	379,900
MILLER, MICHAEL JR	73 BARTLET ST	262,300	130,600	392,900
MILLER, WILLIAM A	121 ANDOVER ST	89,200	74,200	163,400
MILLER, WILLIAM A	202 ANDOVER ST	65,600	32,200	97,800
MILLERICK, JOHN D	106 OSGOOD ST	156,000	111,100	267,100
MILLEY, NICHOLAS A	2 WYNCREST CR	314,400	137,000	451,400
MILLEY, STEVEN J	22 ROCK O'DUNDEE RD	106,400	87,800	194,200
MILLIARD, RICHARD P	163 ELM ST	73,300	60,000	133,300
MILLIGAN, CHARLES	21 TEWKSBURY ST	70,700	65,200	135,900
MILLIGAN, DONALD C	RESERVATION RD		8,300	8,300
MILLIGAN, DONALD C	13 ANDOVER ST		3,000	3,000
MILLIGAN, DONALD C	3 ANDOVER ST	102,800	91,100	193,900
MILLIKIN, DUDLEY L JR	109 HOLT RD	162,600	115,200	277,800
MILLIKIN, DUDLEY L JR	109R HOLT RD		4,500	4,500
MILLS, CAMERON L	RIVER ST		1,300	1,300
MILLS, CAMERON L	63 RIVER ST	95,300	65,700	161,000
MILLS, RITA E	25 LINCOLN CIRCLE WEST	101,900	102,800	204,700
MILHOE, CORNELIUS J	1 LANDAU LN	173,600	120,200	293,800
MILNE, ALEXANDER Y	190 SUMMER ST	98,000	83,900	181,900
MILNE, CLIFTON R	87 HIGH ST	79,900	58,600	138,500
MILNE, ELAINE	74 SUNSET ROCK RD	155,400	112,500	267,900
MILNE, GEORGE D	49 BLANCHARD ST	157,100	82,800	239,900
MILNE, JOHN W	182 SUMMER ST	93,500	85,800	179,300
MILNE, MAUREEN A	20 CUBA ST	100,600	65,700	166,300
MILORA, CARMEN J	55 MARILYN RD	99,700	100,100	199,800
MILSTONE, SANDRA I	19 WILLIAM ST	166,700	92,500	259,200
MIMINOS, NICK V	10 HASKELL RD	282,900	141,700	424,600
MIMNO, CYNTHIA B	10 RAVENS BLUFF	200,600	113,800	314,400
MINAHAN, JOHN J	7 WETHERSFIELD DR	202,800	107,800	310,600
MINASIAN, ROBERT H	2 MERCURY CR	152,900	101,000	253,900
MINER, JOSHUA L	6 CENTRAL LN		23,700	23,700
MINER, JOSHUA L III	42 SCHOOL ST	320,400	151,600	472,000
MINER, WILLIAM H JR	211 SALEM ST	67,000	66,000	133,000
MINGHELLA, THOMAS F	422 SOUTH MAIN ST	70,100	76,700	146,800
MINICHIELLO, ALBERT J	4 CAMERON RD	115,800	109,400	225,200
MINICHIELLO, THOMAS JR	17 NOLLET DR	205,500	113,800	319,300
MINIGELL, DAVID J	36 HIGH PLAIN RD	92,000	82,600	174,600
MINISCALCO, FRANK J	20 MCKENNEY CR	78,100	58,300	136,400
MINKKINEN, ALLAN C	24 DALE ST	52,100	56,300	108,400
MINKKINEN, ARNO R	1 WHITE OAK DR	104,000	72,600	176,600
MINOR, JUDITH A	17 CUBA ST	119,400	91,200	210,600
MINOT, MICHAEL J	1 ORCHARD ST	162,100	90,900	253,000
MINOTTI, PHILIP A	156 HAGGETTS POND RD	161,700	105,200	266,900
MINTON, STEPHEN	8 FERNDALE AV	91,900	66,200	158,100
MIRABELLA, PETER E	90 WASHINGTON PARK DR	52,200		52,200
MIRABELLA, PETER E	60 COLONIAL DR	38,200		38,200
MIRENA ORZECHOWSKI REV TR	16 APPLE BLOSSOM RD	150,400	101,800	252,200
MIRISOLA, JOSEPH F JR	30 CENTER ST	69,500	54,400	123,900
MIRISOLA, ROBERT A	7 CARISBROOKE ST	104,100	91,300	195,400
MISATA, WILLIAM A JR	10 LINCOLN CR	89,600	97,200	186,800
MISENTI, JOSEPH	41 CORBETT ST	66,000	68,700	134,700
MISENTI, JOSEPH JR	45 CORBETT ST	66,900	69,000	135,900
MISSERVILLE, HENRY P	29 MCKENNEY CR	67,500	57,800	125,300
MITCHELL, ANDREW C	41 LOVEJOY RD	101,700	94,500	196,200
MITCHELL, AUBREY L	58 HAVERHILL ST	61,000	55,400	116,400
MITCHELL, BRIAN E	8 CRESCENT DR	53,900		53,900
MITCHELL, DOUGLAS F	172 HIGH PLAIN RD	114,100	81,300	195,400
MITCHELL, ROBERT C	12 TEWKSBURY ST	70,100	72,600	142,700
MITCHELL, WILLIAM J	16 KORINTHIAN WY	124,100	106,700	230,800
MITRANO, NICHOLAS T	2 COLONIAL DR	40,700		40,700
MITRANO, RICHARD P	106 WILDWOOD RD	192,200	121,600	313,800
MITSUBISHI INTERNATION CORP	7 KEYSTONE WY	241,700	121,100	362,800
MITTON, STEVEN L	53 GOULD RD	77,500	107,600	185,100
MIX, GAIL S	89 ELM ST	85,300	59,200	144,500
MIYAHARA, GARY T	22 RAILROAD ST	104,300		104,300
MJP NOMINEE TR	31 CHEEVER CR	130,500	96,200	226,700
MOBIL OIL CORP	2 NORTH MAIN ST	383,600	235,900	619,500
MOBIL OIL CORPORATION	309 LOWELL ST	183,400	264,900	448,300
MOCCIA, THEODORA K	47 WILLIAM ST	204,000	125,300	329,300
MODI, PINAKIN H	2 ODYSSEY WY	147,200	101,700	248,900
MOFFITT, JOHN F	100 WASHINGTON PARK DR	48,300		48,300
MOFFITT, JOHN F	68 BEACON ST	113,800	87,900	201,700
MOFFITT, ROBERT H	127 ARGILLA RD	139,000	96,900	235,900
MOGAN, EDWARD S	5 PAULINE DR	156,200	93,600	249,800
MOHAMMED, NAGI A S	5 BERKELEY LN	158,400	115,600	274,000
MOHAN, GERALD B	6 CRESTWOOD DR	113,200	96,800	210,000
MOLLINEAUX, GEORGE A	161 LOWELL ST	227,300	77,600	304,900
MONAHAN, JOHN K	403 RIVER RD	94,100	104,600	198,700
MONAHAN, KENNETH B	11 PHOENIX PL	263,200	105,500	368,700
MONAHAN, MARY M	10 BANNISTER RD	109,800	73,900	183,700
MONARCA, JOHN	3 PETEROF CR	102,300	108,300	210,600
MONCADA, MARY R	70 WASHINGTON PARK DR	63,600		63,600
MONGEAU, RICHARD R	3 GREENBRIAR CR	169,900	113,000	282,900
MONKS, GEORGE G JR	30 MORTON ST	274,300	129,400	403,700
MONROE, FRANK P SR	444 SOUTH MAIN ST	88,300	69,800	158,100
MONROE, JOSEPH P	24 CROSS ST	91,500	104,800	196,300
MONSON, PETER C	29 COUNTY RD	73,000	76,100	149,100
MONTALBANO, PAUL A	8 NOLLET DR	211,800	113,800	325,600
MONTEIRO, JOHN J	80 NORTH ST	74,900	67,600	142,500
MONTGOMERY, CHARLES E	11 CARRIAGE HILL RD	134,400	107,700	242,100
MONTGOMERY, SUSAN J	61 CHESTNUT ST	117,200	111,900	229,100
MONTICCIOLO, PAUL	51 PLEASANT ST	202,700	111,400	314,100
MONTIEGEL, JAMES F	8 SETEN CR	282,200	140,200	422,400
MOODY, KATHERINE	354 NORTH MAIN ST	53,400		53,400
MOODY, RICHARD H	95 SUNSET ROCK RD	85,600	127,700	213,300
MOODY, SUZANNE V	[illegible] CHEEVER CR	168,500	103,700	272,200
MOON, REXFORD G III	10 BERKELEY LN	167,100	114,900	282,000
MOONEY, ARTHUR G	26 BURNHAM RD	47,700	63,500	111,200
MOONEY, ARTHUR J	[illegible] CHESTER ST	71,800	89,900	161,700
MOONEY, JOHN	7 WASHINGTON AV	95,400	76,700	172,100
MOONEY, WILLIAM F	15 POMEROY RD	46,200	72,000	118,200
MOORADIAN REALTY TR II	76 BELLEVUE RD	105,600	104,700	210,300
MOORADIAN, MARGARET	CLOVERFIELD DR		15,500	15,500
MOORADIAN, MARGARET	3 CLOVERFIELD DR		111,200	111,200
MOORADIAN, MARGARET	6 DANDELION DR		113,800	113,800
MOORADIAN, MARGARET	9 CLOVERFIELD DR		111,800	111,800
MOORE, EDWARD J	7 BAYBERRY LN	145,000	106,200	251,200
MOORE, HAROLD E JR	21 FARRWOOD DR	135,900	110,000	245,900
MOORE, HOWARD F	8 LILLIAN TR	129,900	96,300	226,200
MOORE, JOSEPH H	16 BALMORAL ST	49,900		49,900
MOORE, KATHLEEN	10 AVON ST	95,900	80,600	176,500
MOORE, MILDRED J	14 MARWOOD DR	78,800	69,000	147,800
MOORE, ROSELLA LE	186 JENKINS RD		2,000	2,000
MOORHEAD, DAVID F	12 BRADLEY RD	121,600	96,600	218,200
MOOSSA, WALTER F	30 PLEASANT ST	127,100	111,500	238,600
MORAMARCO, MARC M	20 CARTER LN	398,100	152,600	550,700
MORAN, GEORGE D	505 LOWELL ST	106,600	84,100	190,700
MORAN, GEORGE S	11 EASTMAN RD	145,700	102,100	247,800
MORAN, JAMES M	4 AVON ST	101,500	75,200	176,700
MORANO, NICHOLAS	6 REDGATE DR	115,400	93,000	208,400
MORAVA, NORMA L	11 FOX HILL RD	65,600	60,800	126,400
MOREAU, GEORGE	79 HAROLD PARKER RD	107,100	109,900	217,000
MOREAU, RAYMOND E	345 SOUTH MAIN ST	102,200	70,300	172,500
MOREHARDT, CHARLES P	122 SALEM ST	79,400	67,400	146,800
MORELLO, DOMENIC M	3 CLOVER CR	121,700	98,700	220,400
MORENCY, JAYE E	30 KARLTON CR	146,100	114,200	260,300
MOREY, FRANCIS E	1 KARLTON CR	176,200	108,400	284,600
MOREY, GEORGE	60 LOWELL JUNCTION RD		108,400	108,400
MOREY, GEORGE	8 CONNECTOR RD		138,300	138,300
MOREY, GEORGE	46 LOWELL JUNCTION RD	120,100	178,600	298,700
MOREY, GEORGE	6 FARNHAM CR		150,400	150,400
MOREY, JACK R JR	22 RAILROAD ST	93,800		93,800
MORGAN TRUST THE	11 LONGWOOD DR	40,600		40,600
MORGAN, JAMES V	63 ABBOT ST	148,300	122,700	271,000
MORGAN, MARK E	60 HIGH PLAIN RD	80,800	88,800	169,600
MORGAN, ROSS E	15 SHIPMAN RD	115,100	93,800	208,900
MORGAN, TIMOTHY J	4 NICHOLAS CR	167,400	109,100	276,500
MORGAN, WALTER F JR	9 BLACKBERRY LN	193,300	106,100	299,400
MORGESE, RONALD A	39 STINSON RD	107,700	119,900	227,600
MORIARTY, ARTHUR E	76 HAVERHILL ST	67,700	60,700	128,400
MORIARTY, JOHN F	30 SUNSET ROCK RD	122,600	120,100	242,700
MORIARTY, WILLIAM E JR	3 HERITAGE LN	204,100	116,400	320,500
MORIN, DANIEL N	72 PARK ST	108,100	74,100	182,200
MORIN, DAVID M	39 BALMORAL ST	109,000	89,400	198,400
MORIN, DAVID M	13 HIGH PLAIN RD	99,200	70,700	169,900
MORIN, DONALD E	54 LOWELL ST	86,200	58,700	144,900
MORIN, HENRY P	10 JULIETTE ST	51,100	55,500	106,600
MORIN, IRENE D	172 SUMMER ST	98,700	85,800	184,500
MORIN, JUDITH L	51 MARTINGALE LN	219,600		219,600
MORIN, THEODORE J	9 ELM CT	82,100	52,400	134,500
MORISSETTE, GARRY G	130 LOVEJOY RD	68,200	78,900	147,100
MORO, ANTOINETTE P	179 ELM ST	69,000	59,900	128,900
MOROCCO, DANIEL R	40 HAGGETTS POND RD	123,100	92,600	215,700
MOROS REALTY TRUST	32 CHESTNUT ST	203,800	138,300	342,100
MORREO, DANIEL A	15 SHERIDAN RD	117,900	106,700	224,600
MORRILL, DEBORAH A	3 GOLDEN OAKS LN	164,500	113,300	277,800

MORRIS, JAMES J JR	109 LOVEJOY RD	142,000	98,700	240,700
MORRIS, JOHN C	6 RUSSETT LN	128,900	91,900	220,800
MORRIS, JOSEPH	RATTLESNAKE HILL RD		83,400	83,400
MORRIS, JOSEPH	5 PINE TREE LN	17,100	64,400	81,500
MORRIS, M ELAINE	16 BALMORAL ST	54,300		54,300
MORRIS, MARY JOAN M	9 ABBOT ST	193,000	140,700	333,700
MORRIS, MICHAEL S	183 ELM ST	87,400	59,900	147,300
MORRIS, PETER J	112 PINE ST	104,600	83,300	187,900
MORRIS, THERESA M	37 MICHAEL WY	128,700		128,700
MORRIS, VICTOR	99 GOULD RD	86,500	106,700	193,200
MORRIS, WALTER F	22 WOLCOTT AV	127,800	91,100	218,900
MORRIS, WILLIAM E	8 GLEN MEADOW RD	130,000	99,000	229,000
MORRISON, ALFRED J	36 ROCKY HILL RD	94,700	122,600	217,300
MORRISON, ALFRED J	BYPASS		24,900	24,900
MORRISON, JOSEPH E	18 HIGH PLAIN RD	81,000	67,000	148,000
MORRISON, ROBERT B	5 PENDANT CT	245,800	126,300	372,100
MORRISON, WILLIAM A	13 HARTFORD CR	120,900	106,600	227,500
MORRISON, WILLIAM A	100 WASHINGTON PARK DR	48,300		48,300
MORRISROE, EILEEN M	37 CLARK RD	107,600	73,900	181,500
MORRISSETTE, ELEANOR M	27 BURTON FARM DR	94,100	96,800	190,900
MORRISSEY, BERNARD R	11 CHERRYWOOD CR	134,400	104,100	238,500
MORRISSEY, JOSEPH A	41 GREENWOOD RD	91,200	97,000	188,200
MORRISSEY, RICHARD F	127 SUMMER ST	84,500	90,000	174,500
MORROW, JOHN D	62 CHANDLER RD	85,000	96,800	181,800
MORSE, DAVID J	8 MARION AV	146,600	88,300	234,900
MORSE-DRUHAN, SANDRA M	294 SALEM ST	100,100	78,200	178,300
MORTIMER, A REGINALD ETUX	62 HAROLD PARKER RD		4,600	4,600
MORTON, DAVID L	11 WETHERSFIELD DR	166,700	109,700	276,400
MORTON, SUZANNE B	14 SUNSET ROCK RD	245,600	121,000	366,600
MOSCA, MICHAEL J	44 PLEASANT ST	119,500	111,400	230,900
MOSER, GEORGIA T	237 NORTH MAIN ST	85,700		85,700
MOSHER, DAVID A	54 WOODLAND RD	138,500	113,200	251,700
MOSKAL, GARY F	176 SHAWSHEEN RD	112,100	87,200	199,300
MOSKAL, JOHN M	5 DARTMOUTH RD	70,100	76,900	147,000
MOSKOS, PETER J	18 STINSON RD	244,700	119,800	364,500
MOSS, GEORGE M	92 DASCOMB RD	163,500	70,300	233,800
MOTTOLA, GIUSEPPE	7 ODYSSEY WY	152,800	102,700	255,500
MOTTOLO, MABEL H REALTY	60 CENTER ST	174,900	57,000	231,900
MOTTOLO, MABEL H RT	5 COLLEGE CR	111,900	101,200	213,100
MOUTZOROGEORGOS, JOHN	61 WILDWOOD RD	117,400	108,800	226,200
MOVSESIAN, PAUL R	19 MARIE DR	126,700	101,500	228,200
MOWER, RICHARD H	138 ELM ST	134,600	77,200	211,800
MOY, MING YUI	24 ABBOT BRIDGE DR	110,200	102,200	212,400
MOYER, DAVID H	9 DARTMOUTH RD	81,800	81,100	162,900
MOYNIHAN, DANIEL F	10 HOWELL DR	75,600	84,100	159,700
MOYNIHAN, JOHN T	38 MARY LOU LN	91,100	87,500	178,800
MOYNIHAN, MARTIN J	3 MONTCLAIR AV		4,200	4,200
MOYNIHAN, MARTIN J	1 MONTCLAIR AV	145,400	108,600	254,000
MOYNIHAN, ROBERT K	14 GENEVA RD	78,700	100,600	179,300
MOYNIHAN, ROBERT K	15 GENEVA RD	189,700	110,500	300,200
MSUMBA, CAMERON A	30 SHERIDAN RD	106,600	107,200	213,800
MUCCIO, FRANCIS P III	139 HIDDEN RD	93,900	109,800	203,700
MUDGETT, CHRISTINE A	16 BALMORAL ST	53,700		53,700
MUELLER, CAROLE ANNE	1 COLONIAL DR	40,700		40,700
MUELLER, EDWARD T	126 SALEM ST	65,900	69,400	135,300
MUELLER, MAX A	758 RIVER ST	91,500	55,700	147,200
MUELLER, MICHAEL D	4 PENDANT CT	262,800	126,300	389,100
MUENCH, STEPHEN R	5 LILLIAN TR	156,500	99,900	256,400
MUFFIN REALTY TRUST	BYPASS		6,100	6,100
MUFSON FAMILY REVOC TR	93 WILD ROSE DR	80,000	97,100	177,100
MUGGIA, ROBERT A	6 MIDLAND CR	172,100	95,900	268,000
MUISE, MARION H	20 ALDENBROOK RD	72,000	90,700	162,700
MUISE, PAUL B	354 NORTH MAIN ST	56,000		56,000
MUKHI, MANOHAR N	13 APACHE AV	232,700	128,600	361,300
MULCAHY, KEVIN	1 DAVID DR	261,200	123,300	384,500
MULDOON, KEVIN J	62 LOVEJOY RD	76,400	88,200	164,600
MULDOON, ROBERT A	5 ARCHER LN	104,400	108,000	212,400
MULDOON, VIRGINIA A	52 WOODLAND RD	135,700	114,200	249,900
MULLALEY, MICHAEL P	86 SUMMER ST	64,600	78,900	143,500
MULLANE, THOMAS J JR	5 KEYSTONE WY	237,300	122,000	359,300
MULLEN, NOREEN K	146 OSGOOD ST	125,100	111,200	236,300
MULLEN, THERESA L	36 WOODLAND RD	160,100	106,500	266,600
MULLER, CHRISTOPHER L	124 HIGH PLAIN RD	86,400	82,000	168,600
MULLER, HERBERT R	2 SWEETBRIAR LN	112,600	101,400	214,000
MULLER, JAMES A	17 RAVENS BLUFF	229,600	108,100	337,700
MULLER, RICHARD R	18 CANDLEWOOD DR	139,800	110,700	250,500
MULLER, WALTER F	5 MCKENNEY CR		1,400	1,400
MULLETT, LORRAINE C FAMILY TR	8 PAULORNETTE CR	136,300	96,900	233,200
MULLIGAN, CAROLINE C	36 SMITHSHIRE ESTATES	297,800	112,400	410,200
MULLIN, JOSEPH P	16 BALMORAL ST	53,100		53,100
MULLINS, CHARLES	6A BURNHAM RD	65,500	59,900	125,400
MULVEY, DONALD J	104 HIGH PLAIN RD	97,800	69,800	167,600
MUMMEY, JAMES R	8 SOUTHRIDGE CR	211,100	92,400	303,500
MUMOLO, DANTE G	12 COVENTRY LN	262,200	142,800	405,000
MUNDO, FRANK E	5 ARROWOOD LN	132,700	115,500	248,200
MUNDY, JAMES	21 OAK ST	54,800	74,300	129,100
MUNGER, LEE	96 LOWELL ST	81,200	59,800	141,000
MUNIER, ROBERT S	3 COMANCHE PL	175,300	120,800	296,100
MUNN REALTY TRUST	2 SHAW DR	104,200	95,800	200,000
MUNRO, BARTON L JR	4 HACKNEY CR	152,700	120,900	273,600
MUNROE REALTY TRUST	80 SALEM ST	83,300	112,300	195,600
MUNROE, RICHARD G	354 NORTH MAIN ST	44,600		44,600
MUNROE, STEPHEN H	10 ELYSIAN DR	104,900	99,500	204,400
MUNSON, JOHN L	16 AVERY LN	298,900	115,200	414,100
MURDUN TRUST	34 ARGILLA RD	96,900	109,000	205,900
MURGIA, RAYMOND J	172 LOWELL ST	95,500	60,200	155,700
MURGIA, ROBERT D	61 LOWELL ST	90,900	62,000	152,900
MURGIA, ROBERT D	8 CANTERBURY ST	86,500	90,200	176,700
MURNANE, CHARLES H JR	246 ANDOVER ST	84,200	68,200	152,400
MURNANE, JOHN J	152 ANDOVER ST		37,300	37,300
MURNANE, JOHN J	154 ANDOVER ST	61,300	70,800	132,100
MURNANE, MICHAEL P	9 ALDERBROOK RD	77,700	87,100	164,800
MURPHY REALTY TRUST	288 RIVER RD	111,700	98,500	210,200
MURPHY, ALBERT A JR	14 FARRWOOD DR	165,800	119,800	285,600
MURPHY, CHARLES J JR	17 TIMOTHY DR	171,800	102,400	274,200
MURPHY, DANIEL P	14 OLDE BERRY RD	111,400	83,700	195,100
MURPHY, EDWARD M	89 POOR ST	78,600	68,600	147,200
MURPHY, EMILY	107 ABBOT ST	88,500	122,500	211,000
MURPHY, FRANCIS H III	75 WILD ROSE DR	134,000	97,000	231,000
MURPHY, GERALD J	192 HIGH PLAIN RD	112,100	79,000	191,100
MURPHY, JAMES F	256 RIVER RD	131,100	98,100	229,200
MURPHY, JAMES P	3 WINCHESTER DR	151,100	111,200	262,300
MURPHY, JOHN J	43 GRAY RD	115,800	101,600	217,400
MURPHY, JOHN M	442 SOUTH MAIN ST	72,600	67,100	139,700
MURPHY, JOHN W	26 WILLARD CR	38,400	64,700	103,100
MURPHY, JOSEPH	5 LUCERNE DR	100,700	59,600	160,300
MURPHY, KAREN E	14 FLEMING AV	109,600	53,300	162,900
MURPHY, KATHLEEN C	3 COLONIAL DR	38,800		38,800
MURPHY, KEITH D	6 EXETER WY	127,300	100,400	227,700
MURPHY, KENNETH J	14 TIFFANY LN	135,000	93,100	228,100
MURPHY, LORETTA L	282 LOWELL ST	69,200	74,800	144,000
MURPHY, LYNDA J	119 SHAWSHEEN RD	76,700	78,000	154,700
MURPHY, MARGARET C	45 SUNSET ROCK RD	159,800	120,700	280,500
MURPHY, MAURICE J	10 ABBOT BRIDGE DR	138,100	108,700	246,800
MURPHY, NEIL S	381 LOWELL ST	112,500	77,000	189,500
MURPHY, PETER F	16 INWOOD LN	220,400	114,400	334,800
MURPHY, RICHARD F III	8 WABANAKI WY	169,900	118,500	288,400
MURPHY, RICHARD F IV	7 ROBANDY RD	84,400	100,400	184,800
MURPHY, ROBERT J	28 JOHNSON RD	122,600	92,400	215,000
MURPHY, STEPHEN P	25 BELKNAP DR	184,500	100,800	285,300
MURPHY, THOMAS B	25 JUNIPER RD	99,100	98,600	197,700
MURPHY, WILLIAM F	16 FOSSEN WY	249,000	116,500	365,500
MURPHY, WILLIAM J	19 CORBETT ST	61,600	67,400	129,000
MURPHY, WILLIAM J	27 FOSTER CR	80,100	82,900	163,000
MURPHY, WILLIAM V	12 ALDERBROOK RD	71,400	90,600	162,000
MURPHY, WINIFRED	526 SOUTH MAIN ST	67,100	69,800	136,900
MURRAY, ALEXANDER J JR	27 CORBETT ST	90,200	67,900	158,100
MURRAY, ALICE	31 SHIPMAN RD	117,200	114,000	231,200
MURRAY, ALICE L	50 WASHINGTON PARK DR	75,100		75,100
MURRAY, HERBERT P	155 OSGOOD ST	103,100	113,000	216,100
MURRAY, JAMES E	13 FARRWOOD DR	144,500	119,900	264,400
MURRAY, JAMES H	12 MARIE DR	137,200	96,900	234,100
MURRAY, JAMES R JR	3 LONGWOOD DR	79,100		79,100
MURRAY, JEFFREY C	93 CROSS ST	109,400	104,600	214,000
MURRAY, KENNETH C	112 HIGH PLAIN RD	92,200	68,900	161,100
MURRAY, MICHAEL J	23 PROSPECT RD	68,800	64,800	133,600
MURRAY, THOMAS P	9 LONGWOOD DR	56,900		56,900
MURRAY, WILLIAM H JR	8 ELLSWORTH RD	185,800	115,600	301,400
MURTAGH, THOMAS R	12 BLUEBERRY CR	233,100	130,000	363,100
MUSCATEL, JOHN A	10 KORINTHIAN WY	140,900	106,800	247,700
MUSEN, KENNETH N	45 HIDDEN RD	125,500	104,500	230,000
MUSSELMAN, ELAINE A	11 LAMANCHA WY	147,700	109,300	257,000
MUSSO, MICHAEL B	51 LOVEJOY RD	93,200	90,100	183,300
MUSTERAIT, RONALD R	3 LARCHMONT CR	124,300	101,300	225,600
MUSTO, LEONARD S	89 GREENWOOD RD	107,000	95,300	202,300
MUSTO, MICHAEL J	5 REDGATE DR	142,300	90,600	232,900
MUTCH, DAVID C	61 CROSS ST	128,900	104,600	233,500
MUTO, RUDOLPH	24 WILLIAM ST	268,200	125,000	393,200
MYATT, KAREN A	354 NORTH MAIN ST	35,100		35,100
MYERS, JOHN O	34 SCHOOL ST	279,700	129,800	409,500
MYERS, WILLARD M	[illegible] ST	71,500	73,800	145,300
MYSTIC WAREHOUSE & DIST CO INC	30 LOWELL JUNCTION RD	237,700	260,000	497,700

~ N ~

Owner Listing	Location Listing	Building Value	Land Value	Total Value
NABHAN, AMIN	6 LANCASTER PL	121,700	116,500	238,200
NABYDOSKI, STANLEY A	58 BLANCHARD ST	89,700	156,100	245,800
NABYDOSKI, STANLEY A	BLANCHARD ST	7,200	136,800	144,000
NADDIF, LILLIAN H	2 LANDAU LN	141,800	119,800	261,600
NADDIF, SANDRA C	1 BUTTONWOOD DR	157,000	144,500	301,500
NADEAU, COLIN G	3 CHEYENNE CR	218,600	128,500	347,100
NADELSON, MARY F	7 STARR AVE EAST	262,900	117,200	380,100
NADER, GEORGE J	30 RIVER ST	82,300	66,500	148,800
NADER, WARREN W	4 DELPHI CR	128,000	100,000	228,000
NADER, WAYNE D	55 ANDOVER ST	68,300	75,000	143,300
NADIFF, SAMUEL	3 TOBEY LN	115,600	106,900	222,500
NADWORNY, ERIC J	8 ROGERS BROOK EAST	159,600	64,300	223,900
NAEHLE, REGINA M	15 TIFFANY LN	138,600	93,600	232,200
NAGLE, CHARLOTTE A	2 COLONIAL DR	45,100		45,100
NAGY, SANDOR	7 BRIERWOOD CR	115,000	112,200	227,200
NAISMITH, RONALD H	1418 CHESTNUT ST	89,700	95,800	185,500
NAJJAR, BARBARA J	90 WASHINGTON PARK DR	49,600		49,600
NAJJAR, ROBERT P	8 REGIS RD	128,200	114,500	242,700
NAKEVEN SYSTEMS INC	8 GRANLI DR	349,400	126,400	475,800
NALBANDIAN, PARSEGH	45 BELLEVUE RD	210,700	104,600	315,300
NALLY, WILLIAM J	3 STOUFFER CR	168,500	103,800	272,300
NAMKUNG, YEN	101 LOVEJOY RD	251,700	85,000	336,700
NAMNIS, IRVING	4 AMHERST RD	90,500	86,700	177,200
NAMTOSKI, EDWARD J	16 CHANDLER RD	97,900	86,300	184,200
NAPOLI, FILIPPO	14 ALDERBROOK RD	67,200	86,400	153,600
NAPOLITANO, RICHARD J	15 OLDE BERRY RD	125,400	77,200	202,600
NARDONE, PHILIP A	CHESTNUT ST		10,100	10,100
NARDONE, PHILIP A TT	129 SUMMER ST		3,500	3,500
NARLEE, DANA P	37 CHESTER ST	78,600	89,600	168,200
NASH, DORIS S	80 WILDWOOD RD	149,400	120,100	269,500
NASON, GEORGE L	213 ANDOVER ST	34,100	51,500	85,600
NASON, GEORGE L	62 RIVER ST	58,800	82,800	141,600
NASON, LEWIS P	64 RIVER ST	82,000	78,400	160,400
NASON, MARY B	55 HIGH ST	46,700		46,700
NASON, SCOTT C	56 LUPINE RD	75,400	70,500	145,900
NASSAR, NICHOLAS E	17 KEYSTONE WY	262,400	117,500	379,900
NASSER-GHODSI, MEHRAN	92 HAVERHILL ST	102,400	57,800	160,200
NASSIFF, KENNETH P	13 WEBSTER ST	72,900	74,500	147,400
NASTA, JOSEPH D	22 BRUNDRETT AV	229,900	104,600	334,500
NASTARI, MICHAEL P	12 JEFFERSON LN	119,600	108,400	228,000
NATELLA, ANTHONY	13 BRECHIN TR	114,600	57,800	172,400
NATELLA, ANTHONY	18 BRECHIN TR	111,700	54,300	166,000
NATELLA, ANTHONY N	30 SMITHSHIRE ESTATES	274,600	108,800	383,400
NATHAN, JEFFREY D	119 HAVERHILL ST	116,200	56,300	172,500
NATHAN, SUSAN L	9 DEAN CR	109,100	96,300	205,400
NATIONAL CAPITAL PROP INC	4 RIVERSIDE DR		400,100	400,100
NAVARATNAM, RAJU L	19 ALGONQUIN AV	186,600	118,800	305,400
NAVARRO, BART R	6 MORELAND AV	82,600	92,700	175,300
NAZZARO, HENRY B	273 SOUTH MAIN ST	109,200	78,400	187,600
NEAL, RICHARD E	1 TWIN BROOKS CR	124,800	89,800	214,600
NEAVES, CHRISTOPHER F	150 ELM ST	90,000	59,200	149,200
NEAVES, ERNEST J	19 GLEN MEADOW RD	127,000	99,200	226,200
NECKES, RONNIE S	354 NORTH MAIN ST	50,300		50,300
NEEDHAM, MARJORIE L	5 PORTER RD	615,300	129,600	744,900
NEEDHAM, MAURICE E SR	7 PIONEER CR	105,200	101,600	206,800
NEEDHAM, ROBERT B	5 FORBES LN	142,700	104,200	246,900
NEIL, ROBERT W JR	47 BALMORAL ST	155,100	82,900	238,000
NEIL, THOMAS M	15 YORK ST	90,200	89,500	179,700
NEILL, ROBIN A	11 HIGH ST	125,400	58,200	183,600
NELB, ROBERT G	30 WASHINGTON PARK DR	74,000		74,000
NELKEN, ROBERT P	4 WHISPERING PINES DR	154,700	114,500	269,200
NELLIGAN FAMILY REALTY TRUST	49 CARMEL RD	121,200	77,700	198,900
NELLIGAN, FRANK A JR	14 ARTHUR RD	89,400	84,700	174,100
NELSON, BARBARA M	7 FOSTERS POND RD	70,800	67,500	138,300
NELSON, BARBARA M	FOSTERS POND RD		6,000	6,000
NELSON, DONALD A	56 DASCOMB RD	88,000	69,200	157,200
NELSON, DONALD A	8 ASPEN CR	124,500	108,400	232,900
NELSON, DONALD A	80 PLEASANT ST	134,300	114,100	248,400
NELSON, GERALD S	96 ABBOT ST	163,200	143,300	306,500
NELSON, LARRY A	15 KIRKLAND DR	117,200	97,000	214,200
NERSESSIAN, DANIEL	CORBETT ST		200	200
NERI, STEVEN F	4 SPENCER CT	269,200	129,800	399,000
NESBITT, DAVID W	11 RAVENS BLUFF	195,200	113,800	309,000
NESTOR, PAUL R JR	28 FLORENCE ST	176,300	84,000	260,300
NEUFELD, ARTHUR H	100 WILDWOOD RD	203,400	122,600	326,000
NEUMARK, ARTHUR	90 ELM ST	88,200	58,600	146,800
NEVELE REALTY TRUST	56 HOLT RD	385,100	126,000	511,100
NEVILLE, WALTER S	5 CARMEL RD	102,900	92,500	195,400
NEW BOSTON SHATTUCK LP	138 RIVER RD	2,838,700	608,200	3,446,900
NEW ENGLAND FOUNDCO INC	37 LOWELL JUNCTION RD	55,500	167,000	222,500
NEW ENGLAND POWER COMPANY	SOUTH MAIN ST		5,700	5,700
NEW ENGLAND POWERCO	112 GOULD RD		110,700	110,700
NEW ENGLAND POWERCO	111 GOULD RD		114,200	114,200
NEW ENGLAND POWERCO	SOUTH MAIN ST		89,700	89,700
NEW ENGLAND POWERCO	SOUTH MAIN ST		90,700	90,700
NEW ENGLAND POWERCO	RIVER ST		12,500	12,500
NEW ENGLAND POWERCO	BURTT RD		206,600	206,600
NEW ENGLAND POWERCO	BURTT RD		65,900	65,900
NEW ENGLAND POWERCO	1351 SOUTH ST		93,700	93,700
NEW ENGLAND POWERCO	HAGGETTS POND RD	28,100	7,500	35,600
NEW ENGLAND POWERCO	RIVER RD		123,300	123,300
NEW ENGLAND POWERCO	98R BAILEY RD		32,000	32,000
NEW ENGLAND POWERCO	98R BAILEY RD		3,400	3,400
NEW ENGLAND TEL &TEL CO	27 ELM ST	467,500	232,800	700,300
NEW ENGLAND TEL &TEL CO	15 SHATTUCK RD	3,328,800	872,000	4,200,800
NEW ENGLAND TEL &TEL CO	171 HAGGETTS POND RD	6,300	155,300	161,600
NEW ENGLAND TEL &TEL CO	169R HAGGETTS POND RD	252,200	62,300	314,500
NEW MEDICO HOLDING CO INC	16 BALMORAL ST	72,000		72,000
NEW MEDICO HOLDING CO INC	16 BALMORAL ST	90,700		90,700
NEW MEDICO HOLDING CO INC	16 BALMORAL ST	62,600		62,600
NEWCOMB, FREDERICK W	48 SCHOOL ST	204,800	122,000	326,800
NEWCOMB, JAMES J	416 HIGH PLAIN RD	91,300	108,900	200,200
NEWCOMB, KATHLEEN A	20 PINE ST	62,100	63,900	126,000
NEWELL, JAMES	9 COPLEY DR	142,400	100,800	243,200
NEWELL, JOSEPH S	62 WALNUT AV	77,600	95,600	173,200
NEWHOUSE, ELLEN R	40 BURNHAM RD	44,600	64,800	109,400
NEWMAN, HARRIET E	133 LOVEJOY RD	83,600	91,200	174,800
NEWMAN, JONATHAN S	45 WILDWOOD RD	106,300	109,200	215,500
NEWMAN, LAWRENCE M	4 HAMPTON LN	170,100	102,800	272,900
NEWMAN, MICHAEL J	17 COPLEY DR	146,100	106,000	252,100
NEWMAN, P LAWRENCE	148 MAIN ST	237,600	94,500	332,100
NEWSOME, GLENN S	14 APPLETREE LN	150,200	98,000	248,200
NEWTON, DORIS I	26 BOUTWELL RD	56,900	219,600	276,500
NEWTON, PETER O	5 KENILWORTH ST	89,200	66,300	155,500
NEWTON, WAYNE O	29 PLEASANT ST	127,600	111,400	239,000
NEYMAN, SUSAN	5 LANDAU LN	191,200	120,400	311,600
NG, STEPHEN K	10 CRESCENT DR	56,500		56,500
NGUYEN, HIEP D	9 HITCHCOCK FARM RD	327,000	154,600	481,600
NGUYEN, MAI TAI	186 BEACON ST	93,100	78,900	172,000
NGUYEN, THANH D	3 MCKENNEY CR	46,000	39,100	85,100
NICASTRO, GREGORY D	108 HIGH PLAIN RD	107,200	69,400	176,600
NICHOLLS, DAVID E	80 WASHINGTON PARK DR	68,300		68,300
NICHOLS, ARTHUR A	11 STARWOOD CC	137,100	92,100	229,200
NICHOLS, DAVID B	24 SMITHSHIRE ESTATES	114,200	109,200	223,400
NICHOLS, EDWARD C	204 CHESTNUT ST	156,600	108,500	265,100
NICHOLS, EDWARD C	246 HIGHLAND RD	152,400	105,100	257,500
NICHOLS, RICHARD B	12 GRANADA WY	137,400	120,600	258,000
NICHOLSON, PAUL	2 WAVERLY DR	153,600	105,700	259,300
NICKERSON, CHARLES L	143 GREENWOOD RD	144,000	81,600	225,600
NICKERSON, DONALD H	6 HAMPTON LN	116,800	98,500	215,300
NICKERSON, J ASHTON	22 RAILROAD ST	87,700		87,700
NICOLAISEN, ARTHUR R	38 BOSTON RD	91,600	58,200	149,800
NICOLAKAKIS, GEORGE	10 DEERFIELD WY	199,200	135,900	335,100
NICOLETTI, ROCHELLE I	12 HASKELL RD	243,300	143,800	387,100
NICOLL, CECILE B	17 CHESTER ST	52,000	69,200	121,200
NICOLL, DOUGLAS S	17 CLARK RD	84,700	75,000	159,700
NICOLL, HARRY L	103 SUMMER ST	71,300	80,600	151,900
NICOLOSI, DOMENIC	435 NORTH MAIN ST	112,900	55,700	168,600
NICOLOSI, DOMENIC	50 UNION ST		50,700	50,700
NICOLOSI, FRANCES L	32 MCKENNEY CR	76,000	58,300	134,300
NICOLOSI, NINA E	8 HIGH PLAIN RD	69,900	73,700	143,600
NICOLOSI, ROBERTA A	3 PENACOOK PL	270,300	141,200	411,400
NICOLOSI, SAM J	11 OLDE BERRY RD	98,500	77,200	175,700
NICOSIA, JOHN	51 GREENWOOD RD	148,900	87,000	235,900
NIEDZWIECKI, ALEX	3 GARDNER AV	102,200	105,900	208,100
NIEH, PETER T	24 ORCHARD CC	261,000	119,600	380,600
NIEWINSKI, LEONARD J	9 BREWTWOOD CR	140,800	109,300	250,100
NIESSEN, WALTER R	14 FORBES LN	142,400	102,300	244,700
NIEVES, MARITIA	87 LOWELL ST	94,600	61,200	155,800
NIGH, FRANK M	11 STEVENS CR	99,600	107,600	207,200
NILL, RICHARD J	9 HASKELL RD	212,200	142,700	354,900
NINE BRYAN LANE REALTY TRUST	9 BRYAN LN	135,600		135,600
NINETEEN CONNECTOR ROAD TRUS T	19 CONNECTOR RD	1,596,200	488,500	2,084,700
NINETY-THREE BUILDING TRUST	90 RIVER RD		208,800	208,800
NISCO, DAVID	12 HAMPTON LN	131,900	104,600	236,500
NIXON, THOMAS W	23 VINE ST	81,600	72,200	153,800

NJV REALTY TRUST
NNA ASSOCIATES
NNA ASSOCIATES
NOEL REALTY TRUST
NOLAN, JOHN J
NOLAN, JOSEPH P JR
NOLAN, PAUL R
NOLAN, THOMAS M JR
NOLLET, HENRY E
NOONAN, ANN-MARIE
NOONAN, JAMES K
NOONAN, ROBERT T
NORCOTT, GENEVIEVE
NORDBLOM, PETER C
NORE, SAMUEL H
NORMANDY, JOSEPH M JR
NORRIS, DAVID H
NORRIS, M T 1992 REV TR
NORRIS, SEAN L
NORRIS, THOMAS F JR
NORTH ANDOVER REALTY CORP
NORTH ANDOVER REALTY CORP
NORTH ANDOVER REALTY CORP
NORTH ANDOVER REALTY CORP
NORTH ANDOVER REALTY CORP
NORTH MAIN ST RT
NORTHEASTERN ASSOCIATED
NORTON, GORDON L III
NORTON, JOHN J
NORTON, MICHAEL D
NORTON, RALPH G III
NORTON, ROBERT J
NOSBUSCH, KEITH D
NOSSIFF, JOHN G JR
NOTHNAGEL, FREDERICK P
NOTHNAGEL, MARCIA R
NOTINI, ALBERT A
NOVELLINE, WILLIAM T JR
NOVEMBER REALTY TRUST
NOVICK, DAVID M
NOVICK, VICKI F
NOVO, RICH
NOWELL, FREDERICK N III
NOWELL, FREDERICK N JR
NOWELL, FREDERICK N JR
NOWINSKI, JUDITH W
NOWLAN, RONALD A
NOYES, FORREST H JR
NOYES, THOMAS B
NOYMER, EDWARD A
NUGENT, GEORGE T
NUGENT, JOHN T
NUGENT, KATHLEEN M
NUGENT, MARILYN M
NUNNALLY, J ERNEST
NUSKI, KENNETH S
NUSSBAUM, LEONARD H JR
NUTTER, MAUREEN M
NYBERG, WESLEY C
NYMAN, JOAN S

~ O ~

Owner Listing	Location Listing	Building Value	Land Value	Total Value
O'BOOK, JAMES A	32 FOREST HILL DR	162,000	119,900	281,900
O'BRIEN JOHN F	4 COLONIAL DR	44,100		44,100
O'BRIEN, EDWARD J	83 CENTRAL ST	77,300	91,800	169,100
O'BRIEN, ELIZABETH A	11 BLUEBERRY HILL RD	240,900	119,700	360,600
O'BRIEN, FREDRIC S	4 SUNSET ROCK RD	112,600	123,400	236,000
O'BRIEN, JOHN D JR	107 HIGH ST	108,900	58,500	167,400
O'BRIEN, JOSEPH E	26 SHIPMAN RD	122,000	92,500	214,500
O'BRIEN, KATHLEEN M	16 RUSSETT LN	146,400	173,200	319,600
O'BRIEN, KEVIN	174 HOLT RD	75,200	101,400	176,600
O'BRIEN, MARION A	20 WASHINGTON PARK DR	62,400		62,400
O'BRIEN, THOMAS J	426 RIVER RD	182,200	107,200	289,400
O'BRIEN, TIMOTHY J	19 BURNHAM RD	88,700	69,800	158,500
O'BRIEN, WILLIAM J	1 MEADOWBROOK DR	119,200	98,500	217,700
O'CONNELL, DANIEL F	47 BARTLET ST	110,300	70,600	180,900
O'CONNELL, JOHN C III	5 GEMINI CR	126,900	98,700	225,600
O'CONNELL, PATRICK J	8 DORSET CR	179,000	103,000	282,000
O'CONNELL, TERRENCE D	6 SPENCER CT	285,900	126,800	412,700
O'CONNOR, EDWARD J	9 DEERFIELD WY	219,800	126,300	346,100
O'CONNOR, JOHN P	4 LAMANCHA WY	136,400	108,700	245,100
O'CONNOR, MAUREEN	77 STEVENS ST	49,700	51,700	101,400
O'CONNOR, WALTER J	27 BANCROFT RD	128,200	150,500	278,700
O'DAY ROBERT T	6 STOUFFER CR	176,700	100,000	276,700
O'DEA, MICHAEL F	6 DAIRY LN	143,100	80,100	223,200
O'DELL, KERSTIN S	96 WILDWOOD RD	235,600	122,100	357,700
O'DONOGHUE, GEOFFREY	3 KENILWORTH ST	59,000	69,100	128,100
O'HAGAN, PETER F	ESSEX ST		15,200	15,200
O'HARA, JOHN T	42 CHESTNUT ST	100,800	93,300	194,100
O'LEARY, ROBERT J	6 ISLAND WY	156,000	93,200	249,200
O'LEARY, SEAN M	19 OSGOOD ST	101,700	106,800	208,500
O'LEARY, THOMAS J JR	142 NORTH ST	79,400	81,300	160,700
O'LEARY, THOMAS J JR	144 NORTH ST	68,700	80,300	149,000
O'LEARY, THOMAS P	4 EMBASSY LN	133,800	96,100	229,900
O'MALLEY, MARK E	301 SOUTH MAIN ST	124,300	76,500	200,800
O'NEIL, JOHN W	3 COUNTRYSIDE WY	133,700	120,900	254,600
O'NEIL, KATHERINE K	42 CHESTNUT ST	129,600	75,100	204,700
O'NEILL, GARRY W	116 RED SPRING RD	85,000	76,600	161,600
O'NEILL, R PAUL	11 ARGYLE ST	104,500	89,000	193,500
O'NEILL, ROBERT J	3 RADCLIFF DR	178,400	93,100	271,500
O'NEILL, STEPHEN J	10 BAYBERRY LN	149,700	106,500	256,200
O'REGAN, MARC J	10 COLONIAL DR	34,400		34,400
O'ROURKE, JOHN E	7 RICHARD CR	104,900	96,900	201,800
O'SULLIVAN, BART B JR	15 STRAWBERRY HILL RD	109,700	121,200	230,900
O'SULLIVAN, JOHN P	49 WILDWOOD RD	90,400	109,300	199,700
O'SULLIVAN, ROBERT J	12 SPENCER CT	259,200	141,200	400,400
O'TOOLE, LAWRENCE P	342 SALEM ST	88,700	83,400	172,100
OAK TRUST	197 HIGH ST	10,000	154,300	164,300
OBER, ALLEN G	2 EXETER WY	102,300	95,400	197,700
OBERMEIER, GEORGE C	7 DONALD CR	104,100	101,000	205,100
OBOYLE, RACHEL M	17 FLORENCE ST	64,000	66,000	130,000
OBRIEN, HERBERT J	2 LAVENDER HILL LN	124,800	109,500	234,300
OBRIEN, JOSEPH E	3 SUTHERLAND ST	93,300	67,000	160,300
OBRIEN, MINA M	7 CEDAR RD	109,400	93,400	202,800
OBRIEN, RICHARD G	12 ARGYLE ST	94,300	91,000	185,300
OBRIEN, ROBERT J	6 SANDY BROOK CR	92,700	102,300	195,000
OBRIEN, THOMAS M	13 DOWNING ST	117,900	85,700	203,600
OCONNELL, ELAINE H	5 HOWELL DR	54,800	80,900	135,700
OCONNELL, RAYMOND G JR	6 FAIRFAX DR	129,900	100,800	230,700
OCONNELL, RICHARD A	2 CLARK RD	91,500	63,400	154,900
OCONNELL, TERRENCE	427 HIGH PLAIN RD	101,100	111,200	212,300
OCONNOR, ALICE M	110 CHESTNUT ST	90,900	87,300	178,200
OCONNOR, DONALD T	11 CARLISLE ST	103,000	69,300	172,300
OCONNOR, HAL B	16 SMITHSHIRE ESTATES	127,000	92,600	219,600
OCONNOR, MADELINE C	412 SOUTH MAIN ST	222,500	130,900	353,400
OCONNOR, WILLIAM P	SOUTH MAIN ST		1,900	1,900
ODLUM, FRANK A	1 AGAWAM LN	159,400	113,800	273,200
ODONNELL, JOHN M	14 KNOLLCREST DR	216,800	130,100	346,900
ODONNELL, LEWIS F	34 LINCOLN ST	80,700	79,800	160,500
ODONNELL, MILES C	50 SAGAMORE DR	153,200	103,100	256,300
OFRIA, JAMES V	15 DURHAM DR	329,600	142,000	471,600
OGDEN, SHERELYN	250 NORTH MAIN ST	77,900		77,900
OH, JAE-KYUNG	76 HAROLD PARKER RD	120,800	108,100	228,900
OHAGAN, PETER	1 BAKER LN	99,500	53,300	152,800
OHAGAN, PETER	63 ESSEX ST	66,700	52,900	119,600
OHAGAN, PETER F	26 PEARSON ST	72,400	34,200	106,600
OHANDLEY, ROBERT C	3 GLENN COVE	112,400	96,200	208,600
OHARA, CHARLES A	10 LINCOLN ST	80,000	85,600	165,600
OHARA, JOSEPH C	18 LINCOLN ST	75,700	113,100	188,800
OHARA, MARY E	264 SOUTH MAIN ST		28,800	28,800
OHARA, MARY E	10 BANCROFT RD	342,400	154,100	496,500
OHLENBUSCH, ALVIN R	7 CHANDLER RD	106,600	100,900	207,500
OHLENBUSCH, CORD W	15 SMITHSHIRE ESTATES	104,200	107,500	211,700
OLANS, RICHARD N	18 ORIOLE DR	155,400	109,100	264,500
OLD RIVER ROAD ASSOCIATES	100 RIVER RD	5,117,900	1,013,400	6,131,300
OLDAKER REALTY TRUST	112 WILD ROSE DR	84,200	109,100	193,300
OLDAKER, DAVID G J	B6 ELM ST	100,400	60,800	161,200
OLDE MILL REALTY TRUST	206 ANDOVER ST	90,800		90,800
OLDE MILL REALTY TRUST	206 ANDOVER ST	90,800		90,800
OLDE MILL TRUST	208 ANDOVER ST	176,000	30,300	206,300
OLEARY, CORNELIUS A	39 BOSTON RD	72,200	56,000	128,200
OLEARY, JOHN R	37 BANNISTER RD	85,300	88,500	173,800
OLENDER, ANTHONY J	3 STONEYBROOK CR	290,300	114,100	404,400
OLESEN, GEORGE F JR	2 JOSEPH ST	120,600	79,700	200,300
OLIVEIRA, MARIO J	4 LACONIA DR	152,000	106,400	258,400
OLIVER, PETER L	31 MOHAWK RD	162,100	113,800	275,900
OLNEY, STEPHEN R	79 SHAWSHEEN RD	98,600	76,400	175,000
OLSEN, ARTHUR JR	4 FARRWOOD DR	117,600	119,800	237,400
OLSON, GEORGE R	5 SANDY BROOK CR	98,500	101,700	200,200
OLSON, JAMES R	9 HARTFORD CR	145,700	102,800	248,500
OLSON, RICHARD	52 SAGAMORE DR	147,100	106,800	253,900
OLSON, RICHARD C	1 DONALD CR	99,600	106,900	206,500
OLYMPIC CONSTRUCTION INC	11R OLD SCHOOL HOUSE RD		1,400	1,400
OMAN, RICHARD N	100 HIGH PLAIN RD	143,600	72,100	215,700
OMEARA, JOSEPH C JR	1 MARIE DR	115,200	107,700	222,900
OMMUNDSON, PETER C	52 SALEM ST	190,300	159,700	350,000
ONANIAN, ELEANOR M	2 LONGWOOD DR	82,200		82,200
ONANIAN, PETER	89 MAIN ST	2,236,500	514,900	2,751,400
ONE ATWOOD TRUST	1 ATWOOD LN	246,500	115,000	361,500
ONE EIGHTY-EIGHT NO MAIN RT	188 NORTH MAIN ST	76,200	51,400	127,600
ONE HUNDRED THREE GOULD RD NRT	103 GOULD RD	100,600	103,000	203,600
ONE LONGWOOD DR RLTY TR	1 LONGWOOD DR	81,700		81,700
ONE NINE-NINE ANDOVER RT	199 ANDOVER ST	69,900	49,400	119,300
ONE RINDGE ROAD RLTY TR	1 RINDGE RD	167,700	107,100	274,800
ONE TWENTY-THREE TEWKSBURY	123 TEWKSBURY ST	262,400	155,000	417,400
ONE TWENTY-THREE TEWKSBURY	115 TEWKSBURY ST		7,100	7,100
ONEAL, JOHN T	350 SALEM ST	84,400	79,600	164,000
ONEIL, DIANE L	156 JENKINS RD	66,700	65,400	132,100
ONEIL, FRANCIS J	49 SUMMER ST	112,800	84,500	197,300
ONEIL, KEVIN	7 POLE HILL DR	105,500	82,600	188,100
ONEIL, RICHARD D	3 SWEETBRIAR LN	144,500	98,100	242,600
ONEIL, WILLIAM J	49 RED SPRING RD	117,600	76,500	194,100
ONEILL, JAMES J	81 RED SPRING RD	79,500	67,700	147,200
ONENHEIM, NEIL E	2 STRATFORD RD	80,000	78,000	158,000
ONG, MICHAEL T	8 HESSINIA DR	153,700	100,800	254,500
ONUFER, JOHN JR	17 GREYBIRCH RD	148,700	111,200	259,900
OPPENBERG, LAWRENCE L	81 RATTLESNAKE HILL RD	129,400	106,900	236,300
OPPENHEIM, JAMES K	9 ALONESOS WY	194,300	115,100	309,400
ORBON, RICHARD J	44 MORTON ST	288,400	148,700	437,100
ORCHARD NOMINEE REALTY TRUST	89 SPRING GROVE RD	302,100	136,200	438,300
ORDMAN, MICHAEL J	16 BALMORAL ST	48,000		48,000
ORDWAY, DAVID C	47 LOWELL ST	73,700	59,000	132,700
ORDZIE, WILLIAM	69 SUNSET ROCK RD	92,600	108,800	201,400
OREILLY, MARY J	7 DOWNING ST	90,600	85,700	176,300
OREILLY, WILLIAM R	93 CENTRAL ST	109,900	98,700	208,600
ORENSTEIN, BARRY H	257 NORTH MAIN ST	86,000		86,000
ORFANEDES, GEORGE C	11 BRADY LOOP	146,700	119,800	266,500
ORLANDELLA, FRANCIS X	4 TOBEY LN	117,400	98,700	216,100
ORLANDO, FRANK J	4 BELLE-ISLE WY	154,300	101,500	255,800
ORLOVE, GARY	25 IRON GATE DR	123,200	99,700	222,900
ORMSBY, CHARLES C	7 SUGARBUSH LN	167,200	108,900	276,100
ORRELL, RAYMOND B	373 SALEM ST	114,400	78,900	193,300
ORRICK, NICHOLAS B	8 MERCURY CR	99,000	98,100	197,100
ORRICK, NICHOLAS B	353 SALEM ST		69,100	69,100
ORTIZ, EDGAR	40 TUCKER RD	153,300	75,500	228,800
ORTSTEIN, LAURIE ANN	55 HIGH ST	80,400		80,400
OSBORNE, RICHARD W	3 SIOUX CR	212,800	129,600	342,400
OSGOOD, INC TT	10 DAVID DR		1,900	1,900
OSHAN, ANNE F	22 RAILROAD ST	93,100		93,100
OSHEA, ROGER J	40 WASHINGTON AV	82,200	78,000	160,200
OSSOFF, DANIEL J	7 PEACH TREE PH	152,800	109,700	262,500
OSTROFSKY, ARNOLD N	36 CHANDLER RD	91,500	99,000	190,500
OSTROWSKI, JOHN W	14 ACROPOLIS CR	164,500	115,200	279,700
OTA, ROBERT T	8 BINNEY ST	71,200	51,900	123,100
OTA, TADASHI B	160 SALEM ST	83,800	71,000	154,800
OTERI, STEPHEN C	22 RAILROAD ST	99,700		99,700
OTOLO, JOSEPH A	10 RADCLIFF DR	158,600	88,700	247,300
OTOOLE, AUSTIN P	7 CARLISLE ST	102,000	68,200	170,200
OUELLETTE, BERTRAND A	30 FOX HILL RD	82,700	59,300	142,000
OUELLETTE, JOSEPH R	90 WOBURN ST	78,900	77,000	155,900
OUELLETTE, RUSSELL D	4 NAPIER RD	158,000	109,200	267,200
OUELLETTE, RUSSELL D	10 WASHINGTON PARK DR	63,100		63,100
OUELLETTE, WILLIAM J	10 GLEN MEADOW RD	91,000	99,600	190,600
OUTWIN, CHRISTOPHER M	4 HIGH VALE LN	101,100	73,500	174,600
OWADES, SPENCER H	64 CHEEVER CR	64,900	92,400	157,300
OWEN, RODNEY W	17 CHANDLER RD	107,700	107,400	215,100
OWENS, EDWARD J	4 AZALEA DR	98,700	98,000	196,700
OWENS, PAUL J	5 COLONIAL DR	40,700		40,700
OWNER UNKNOWN	TUCKER RD		18,500	18,500
OWNER UNKNOWN TT	ELM ST		5,800	5,800
OWNER UNKNOWN TT	SALEM ST		3,600	3,600
OWNER UNKNOWN TT	61 COUNTY RD		101,100	101,100
OWNER UNKNOWN TT	HAGGETTS POND RD		98,000	98,000
OWNERS UNKNOWN	34 RIVER ST		6,400	6,400
OWNERS UNKNOWN	12 RIVER ST		62,700	62,700
OWNERS UNKNOWN	LOWELL JUNCTION RD		1,300	1,300
OWNERS UNKNOWN	LOWELL JUNCTION RD		1,600	1,600
OWNERS UNKNOWN	GREENWOOD RD		5,700	5,700
OWNERS UNKNOWN	RIVER ST		7,400	7,400
OYER, DAVID W	10 JOHNSON RD	86,500	97,500	184,000
OZOONIAN, CORA	98 OSGOOD ST	108,400	119,800	228,200
OZOONIAN, ROBERT B	94 OSGOOD ST	87,200	111,100	198,300

~ P ~

Owner Listing	Location Listing	Building Value	Land Value	Total Value
P & S REALTY TRUST	8 FLORENCE ST	123,400	67,200	190,600
P AND H REALTY TRUST	LOWELL JUNCTION RD		2,900	2,900
P.A.H. REALTY TRUST	66 PARK ST	124,700	60,100	184,800
PA JA REALTY TRUST	LOWELL ST		6,200	6,200
PACE, JOSEPH R	1 COBBLESTONE LN	244,400	128,200	372,600
PACI, DOMENIC P	2 COLONIAL DR	30,200		30,200
PACI, DOMENIC P	2 COLONIAL DR	30,200		30,200
PACKARD, DAVID J	39 WILDWOOD RD	99,000	110,300	209,300
PACKARD, GEORGE	17R PAULINE DR		2,800	2,800
PACKER, EDWARD H	7 LANGLEY LN	145,700	114,600	260,300
PACY, JAMES	15 UPLAND RD	120,100	70,100	190,200
PADDOCK, RAYMOND E	11 BERKELEY LN	195,700	126,500	322,200
PADELLARO, SANDRA L	4 LINDA RD	77,300	63,300	140,600
PADLEY, MARTIN A	56 POOR ST	83,500	70,100	153,600
PADOVA, ANGELINA M	11 WEBSTER ST	72,800	76,200	149,000
PADYKULA, ROBERT	20 HIGHLAND AV	67,500	62,500	130,000
PAGE, ELAINE C	90 SUMMER ST	64,400	81,700	146,100
PAGE, GAIL A	4 PARNASSUS PL	95,500	98,700	194,200
PAGE, MAUREEN C	16 DOWNING ST	97,700	85,700	183,400
PAGE, WILLIAM J	54 BROOKFIELD RD	80,600	59,900	140,500
PAGEAU, RAYMOND A	6 SUMMER ST	79,000	75,900	154,900
PAGLIA, CARMINE G	14 LONGWOOD DR	56,900		56,900
PAINE, JASON C	3 COLONIAL DR	40,700		40,700
PAINE, RICHARD L	2 COLONIAL DR	33,600		33,600
PAIVA, JOHN E	171 ELM ST	93,700	59,900	153,600
PAJERSKI, ANTHONY D	8 CHARLOTTE DR	85,400	108,500	193,900
PAKOS, PAUL E	2 HERITAGE LN	208,800	126,000	334,800
PAKRAVAN, HOSSEIN	3 RAVENS BLUFF	188,700	113,800	302,500
PALADINO, LORRAINE C	8 COOLIDGE RD	129,600	102,100	231,700
PALADINO, LORRAINE C	3 CABOT RD		99,500	99,500
PALANISAMY, NATARAJAN S	50 TOPPING RD	80,300	57,600	137,900
PALENSKI, EDWARD A	165 ELM ST	73,200	59,900	133,100
PALERMO, JAMES P	12 STOUFFER CR	101,600	100,200	301,800
PALERMO, JOSEPH S	6 DONNA RD	105,200	92,900	198,100
PALLONE REALTY TRUST	22 RAILROAD ST	95,900		95,900
PALLONE, ADRIAN J	1 RENNIE DR	123,100	105,900	229,000
PALLOTTA, ANDREW W	8 POLE HILL DR	123,900	93,500	217,400
PALM GROVE REALTY TRUST	3 STANDISH CR	100,300	100,700	201,000
PALMER, FREDRICK J	39 HIGH ST	124,800	61,500	186,300
PALMIERI, AUDREY C	44 ENMORE ST	102,900	79,100	182,000
PALMIERI, EDWARD J	40 ENMORE ST	101,600	63,700	165,300
PALMQUIST, CAROLE A	35 FOSTERS POND RD	67,300	61,900	129,200
PALUMBO, EMANUELE ET UX	31 WASHINGTON AV	141,400	82,300	223,700
PALUS, DAVID J	7 RUTGERS RD	127,300	98,000	225,300
PANDITI, SURYA R	3 NICHOLAS CR	182,900	114,600	297,500
PANGIONE, ROBERT H	24 DUFTON RD	80,900	52,800	133,700
PANGONIS, RICHARD A	28 LINDA RD	91,200	99,400	190,600
PANT, RAMESH P	1 SUNSET ROCK RD	92,200	106,100	198,300
PANTALEO, JOSEPH A	4 BRADLEY RD	100,600	96,500	197,100
PANTELAKIS, NICHOLAS	9 CRESCENT DR	56,500		56,500
PANTLEON, CHRISTINA	7 CRESCENT DR	56,300		56,300
PAOLELLA, THOMAS R	18 BAKER LN	83,100	54,800	137,900
PAOLINO, DAVID R	13 GLEN MEADOW RD	135,400	99,400	234,800
PAONE, FRANCIS V JR	11 SEVILLA RD	127,100	108,300	235,400
PAPENFUS, PAUL	21 APPLE BLOSSOM RD	157,900	92,200	250,100
PAPA, MICHAEL S	2 MESSINA DR	147,400	103,100	250,500
PAPADOPOULOS, ANASTASIA	101 BELLEVUE RD	126,300	106,800	233,100
PAPADOPULOS, STERGIOS T	8 OLDE BERRY RD	92,600	77,200	169,800
PAPAEFORGIOU, PANAGIOTIS	6 DEERBERRY LN	148,600	105,400	254,000
PAPALIA, CHARLES A	20 FLORENCE ST	127,500	69,300	196,800
PAPAS, THEODORE A	2 ROULSTON CR	129,800	100,900	230,700
PAPIA, JAMES A JR TT	1 LINCOLN ST		34,500	34,500
PAPPADOPOULOS, CHRISTOS	7 JENKINS RD	235,700	106,800	342,500
PAPPALARDO, FRED J	24 FOREST HILL DR	133,000	119,900	252,900
PAPPAS, JOHN	161 RIVER RD	75,400	87,700	163,100
PAPPAS, TED A	6 APOLLO CR	128,300	99,200	227,500
PAQUETTE, PETER A	157 ANDOVER ST	86,400	66,300	152,700
PARADIS, ANDRE J	89 ABBOT ST	183,600	151,000	334,600
PARE, MICHAEL F	7 BURNHAM RD	53,300	61,000	114,300
PARENT, DONALD G	6 RATTLESNAKE HILL RD	112,500	106,700	219,200
PARENT, JANICE B	14 MARY LOU LN	76,300	97,900	174,200
PARIS, MICHAEL M	74 RIVER RD	79,400	74,300	153,700
PARIS, STEPHEN J	50 WASHINGTON PARK DR	75,900		75,900

PARK ALLEY TRUST	68 PARK ST	158,500		158,500
PARK STREET CONDOMINIUM	68 PARK ST	47,700		47,700
PARK STREET CONDOMINIUM	68 PARK ST	27,800		27,800
PARK STREET CONDOMINIUM	68 PARK ST	16,800		16,800
PARK STREET CONDOMINIUM	68 PARK ST	51,400		51,400
PARK STREET CONDOMINIUM	68 PARK ST	16,200		16,200
PARK STREET DEVELOPMENT T	32 PARK ST	56,200	272,300	328,500
PARK, AUSTIN	137 LOVEJOY RD	76,000	89,600	165,600
PARK, HAN Y	70 WASHINGTON PARK DR	63,600		63,600
PARK, HAN Y	31 ALGONQUIN AV	180,900	119,000	299,900
PARK, ROBERT A	138 CHANDLER RD	3,800	8,680	12,480
PARK, ROBERT A	141 CHANDLER RD	72,800	108,100	180,900
PARK, ROBERT A	CROSS ST		1,000	1,000
PARK, ROBERT A	CROSS ST		3,000	3,000
PARK, ROBERT A JR	140 CHANDLER RD	96,500	106,500	203,000
PARK, SUK MAN	154 BEACON ST	169,000	79,100	248,100
PARK, SUK MAN	20 WESTWIND RD	57,900	83,100	141,000
PARKER, ARTHUR L	40 WASHINGTON PARK DR	74,800		74,800
PARKER, BERNARD C JR TE	18 TEWKSBURY ST	89,400	69,600	159,000
PARKER, DAVID S	102 GREENWOOD RD	152,200	87,900	240,100
PARKER, DONALD M	27 GREENWOOD RD	98,800	87,500	186,300
PARKER, EDWARD W	9 CARLISLE ST	117,000	70,500	187,500
PARKHURST, JEFFREY D	15 STOUFFER CR	198,600	96,900	295,500
PARKS, JOEL H	49 ABBOT ST	178,500	124,300	302,800
PARNELL, JEANNE M	11 TOPPING RD	55,900	59,400	115,300
PARO, ALLEN K	4 SERENITY LN	121,100	92,100	213,200
PARR, VIRGINIA A	60 WASHINGTON PARK DR	69,500		69,500
PARROM, JOSE M	14 LONGWOOD DR	56,800		56,800
PARROS, JOHN T	4 ELLSWORTH RD	164,000	126,400	290,400
PARROTT, CHARLES A III	71 LOWELL ST	101,300	63,300	164,600
PARRY, CHARLES E	6 RANDOM LN	127,600	103,300	230,900
PARSHLEY, HAROLD E	108 ARGILLA RD	70,900	96,900	167,800
PARSHOLT, LYNNE C	10 KARLTON CR	118,900	101,200	220,100
PARSON, ESTHER M	104 HIDDEN RD	114,900	121,300	236,200
PARSONS, MICHAEL P	4 GEORGE ST	66,900	82,100	149,000
PARSONS, THOMAS F	1 NICHOLAS CR	182,600	126,400	309,000
PARTHUM, ROBERT P	17 HEMLOCK RD	130,600	98,600	229,200
PARTRIDGE, ROBERT	5 CENTER ST	81,000	54,700	135,700
PARZIALE, PAUL A	1 COUNTRYSIDE WY	144,100	120,600	264,700
PASCUCCI, BENJAMIN A	5 ISLAND WY	167,300	96,200	263,500
PASH, JAMES J	21 BALLARDVALE RD	76,900	123,000	199,900
PASKAL, STEVEN W	10 PHOENIX PL	262,800	106,400	369,200
PASKOWSKY, RICHARD S	20 TILTON LN	134,400	100,700	235,100
PASQUALE, BERNARD A	147 CHESTNUT ST	103,500	97,100	200,600
PASS, RALPH P III	14 LAVENDER HILL LN	134,500	113,100	247,600
PASTOR, HELEN V	4 SWEETBRIAR LN	92,200	99,900	192,100
PATCH DEVELOPMENT CORP	10 COVENTRY LN	304,200	141,500	445,700
PATCH DEVELOPMENT CORP	4 COVENTRY LN	318,300	137,300	455,600
PATCH DEVELOPMENT CORP	4 ATWOOD LN	198,000	117,000	315,000
PATCH DEVELOPMENT CORP	6 ATWOOD LN		116,100	116,100
PATCH, GARY A	430 RIVER RD	248,900	111,400	360,300
PATEL, CHANDRAKANT M	13 KATHLEEN DR	111,100	108,600	219,700
PATEL, CHIMAN L	369 SALEM ST	108,600	79,600	188,200
PATEL, HIMANSHU R	11 POLE HILL DR	140,400	85,400	225,800
PATEL, KIRIT	14 HEARTHSTONE PL	281,700	141,100	422,800
PATEL, KISHORE KUMAC	323 SALEM ST	111,600	77,000	188,600
PATEL, KISHOREKUMARC	50 WASHINGTON PARK DR	75,900		75,900
PATEL, MAVIN J	7 SETEN CR	282,400	136,500	418,900
PATEL, NIKUNJBHAI K	111 COLONIAL DR	187,300	112,600	299,900
PATENAUDE, SANDRA J	20 TIFFANY LN	144,500	93,100	237,600
PATHAK, BARBARA	5 WINDEMERE DR	176,600	115,100	291,700
PATRAKIS, MICHAEL	35 CHANDLER RD	81,700	83,400	165,100
PATRITIA K KILEY REALTY TRUST	3 HUNTER DR	127,700	103,100	230,800
PATSIOS, JAMES W	2 LANSBURY LN	98,900	104,500	203,400
PATTERSON, ANN F	43 HIGH ST	90,400	63,000	153,400
PATTERSON, DOROTHY L	22 UPLAND RD	92,300	70,100	162,400
PATTERSON, DOROTHY L	24 UPLAND RD		69,100	69,100
PATTERSON, GEORGE W III	75 CHEEVER CR	96,900	93,900	190,800
PATTERSON, WILLIAM	1 SPENCER CT	282,000	136,000	418,000
PATTI, CHARLES	3 MONTEGO CR		121,500	121,500
PATTI, KAREN J	9 BURNHAM RD	65,100	59,500	124,600
PATTI, MARCIA E	9 VIRGINIA RD	84,200	69,000	153,200
PATTULLO, BRIAN	207 HIGHLAND RD	96,900	114,300	211,200
PATTULLO, DONALD H	17 PINE TREE LN	83,100	61,700	144,800
PATTULLO, HECTOR G JR	76 STEVENS ST	66,300	55,700	122,000
PAUL, IGOR	36 HIDDEN RD	134,800	97,700	232,500
PAULEKAS, JOSEPH P	217 SALEM ST	91,100	64,900	156,000
PAULEY, DENNIS J	141 HAGGETTS POND RD	113,900	105,000	218,900
PAULL, JAMES B	1 VIRGINIA RD	78,200	66,700	144,900
PAVELKA, FREDERICK D	5 PETSOF CR	105,600	104,800	210,400
PAWLIK, ANTOINETTE L	12 GEORGE ST	87,300	90,300	177,600
PAYNE, LESLIE J	3 NICOLL DR	187,200	114,700	301,900
PAYNE, RICHARD S	6 SKOPELOS CR	174,000	110,700	284,700
PEARLBERG, RALPH H	1 STRAWBERRY HILL RD	103,000	109,300	212,300
PEARSON FAMILY LIVING TRUST	8 CHANDLER RD	95,800	87,900	183,700
PEARSON, JAMES R	12 SHERIDAN RD	159,600	106,800	266,400
PEASE, FREDERICK L	36 BROWN ST	141,900	145,700	287,600
PEATMAN FAMILY TRUST	46 CUTLER RD	81,400	116,600	198,000
PEATMAN, JOHN	13 ROCKY HILL RD	60,200	106,900	167,100
PEATMAN, NANCY L	92 HIGH PLAIN RD	66,800	71,700	138,500
PECELLI, GIAMPIERO	77 BAILEY RD	128,800	113,100	241,900
PECHINSKY, FRANK J III	3 DONALD CR	114,200	96,500	210,700
PECK, A WILLIAM	1 HERITAGE LN	193,100	120,600	313,700
PECK, DOUGLAS W	14 RIDGE ST	96,400	48,700	145,100
PECK, JAMES J D C	1 ELM SQ	90,200		90,200
PECK, LAWRENCE W	75 SCHOOL ST	101,400	63,500	165,900
PECK, MARVIN J	10 FAIRFAX DR	112,400	114,900	227,300
PECK, PETER E	16 BEECH CR	75,000	82,400	157,400
PECK, RONALD J	5 ARUNDEL ST	86,500	94,000	180,500
PECORARO, ROBERT J	10 SOUTHRIDGE CR	204,200	93,800	298,000
PECORELLI, PATRICK J	463 SOUTH MAIN ST	75,500	66,500	142,000
PEDERSEN, RICHARD A	1 PHAETON CR	148,400	119,800	268,200
PEDERSEN, ROBERT E	16 ANDOVER ST		4,700	4,700
PEDICINO, JOSEPH F	37 JUNIPER RD	121,400	101,500	222,900
PEDINI, KENNETH	12 SHERBOURNE ST	172,700	96,900	269,600
PEDINI, KENNETH	4 AYER ST	9,500	5,300	14,800
PEGERSON, MARK J	30 LINWOOD ST	82,500	80,900	163,400
PEIRIN, FREDERIC T	8 HAWK RIDGE RD	246,100	126,300	372,400
PEKAROVICH, DAVID	27 DASCOMB RD	154,600	69,000	223,600
PEKING GARDEN OF ANDOVER RT	36 PARK ST	338,500	250,200	588,700
PELC, JOSEPH I	8 CARMEL RD	103,800	92,700	196,500
PELLEGRINO, ANTHONY M	124 BELLEVUE RD	96,200	104,500	200,700
PELLERIN, GREGORY R	448 SOUTH MAIN ST	85,800	63,800	149,600
PELLETIER, ALFRED R	345 SALEM ST	118,300	76,300	194,600
PELLETIER, GENEVIEVE	10 WASHINGTON PARK DR	63,100		63,100
PELLETIER, GEORGE N	24 WOODHAVEN DR	178,500	116,600	295,100
PELLETIER, J ANDRE	7 BEECH CR	78,400	83,300	161,700
PELLETIER, MARK A	271 CHANDLER RD	153,800	104,600	258,400
PELLETIER, NORMAN	8 JULIETTE ST	57,700	57,600	115,300
PELLETIER, RICHARD G	176 RIVER RD	95,900	78,500	174,400
PELLETIER, ROBERT F	38 FARRWOOD DR	117,400	119,900	237,300
PELLETIER, ROBERT G	4 BOWDOIN RD	87,300	81,800	169,100
PELLICCIONE, ROBERT J	85 CROSS ST	120,400	104,600	225,000
PELRINE, ROBERT J	87 ARGILLA RD	127,400	121,500	248,900
PELTIER, LEONARD J	17 DOWNING ST	95,000	85,700	180,700
PELI, CHARLES A	3 LINDA RD	80,600	63,200	143,800
PENDERGRASS, LARRY L	190 RIVER RD	140,900	76,300	217,200
PENDLETON, ANDREW S JR	11 OSGOOD ST	92,300	108,100	200,400
PENHUS, DAVID C	8 HAWTHORNE CR	90,200	99,600	189,800
PENNELLI, PAUL C	3 TWIN BROOKS CR	104,400	90,900	195,300
PENNER, DAVID A	80 HAVERHILL ST	100,600	59,200	159,800
PENNI, ROBERT A	6 GLENWOOD RD EX	43,300	67,000	110,300
PENNINGTON, WILLIAM G	46 CLARK RD	120,800	89,300	210,100
PENNYPACKER REALTY TRUST	17 HENDERSON AV	77,500	82,700	160,200
PENTA, CHRISTOPHER J	269 SOUTH MAIN ST	87,600	62,200	149,800
PENUMALLI, B REDDY	6 ALISON WY	247,400	117,000	364,400
PENZA, FREDERICK W	6 ENFIELD DR	97,600	109,200	206,800
PEPIN, THOMAS R	9 NORTH ST	61,200	69,700	130,900
PERACCHI, JOHN C	23 BRADY LOOP	156,100	119,900	276,000
PERCY, DOUGLAS R	9 BASEWOOD LN	604,100	152,200	756,300
PERDICARO, FRANK J	40 DALE ST	58,100	54,300	112,400
PERDIGAO, ARTHUR A	7 DANFORTH CR	121,800	120,800	242,600
PEREIRA [illegible] FAMILY [illegible]	10 DONNA RD	105,900	92,500	198,400
PEREIRA, PAUL A	47 BROWN ST	131,700	114,500	246,200
PEREIRA, RICHARD A	95 HIGH ST	78,900	59,400	138,300
PERELL, PETER E	1 RUGGIERO WY	405,800	152,400	558,200
PEREZ, FRANCISCO J	12 BLUEBERRY HILL RD	237,600	130,800	368,400
PERINIAN, ROBERT J	176 HIGH PLAIN RD	113,600	79,700	193,300
PERKINS FAMILY TRUST	22 MICHAEL WY	175,800		175,800
PERKINS, DAVID G	67 CHESTNUT ST	123,500	108,300	231,800
PERKINS, DAVID M	22 HEMLOCK RD	140,700	94,000	234,700
PERKINS, EMILY	28 PERRY CR	83,400	84,100	167,500
PERKINS, WILLARD D	68 WILDWOOD RD	189,400	112,300	301,700
PERLOWSKI, JOHN S	6 CHARLOTTE DR	100,400	109,300	209,700
PEROCCHI, PAUL J	144 CHESTNUT ST	83,000	89,400	172,400
PERONI, JOHN	1 CEDAR RD	92,500	95,800	188,300
PEROMT, MADELEINE M	440 LOWELL ST	77,200	69,300	146,500
PERRAULT, PAUL H	3 MIDDLE ST	80,600	67,200	147,800
PERREAULT, ROBERT E	46 WHITTIER ST	89,600	76,000	165,600
PERRI, MATTHEW JR	8 BERKELEY LN	186,800	115,100	301,900
PERRON, ROBERT R JR	37 NORTH ST	93,500	72,800	166,300
PERRY REALTY TRUST	25 TIMOTHY DR	136,700	121,100	257,800
PERRY, BRUCE R	134 OSGOOD ST	121,400	111,100	232,500
PERRY, CHARLES H	1 MESSINIA DR	141,800	100,800	242,600
PERRY, CHRISTOPHER	284 NORTH MAIN ST		92,800	92,800
PERRY, DEBORAH M	17 GRAMLI DR	210,700	117,800	328,500

PERRY, DOUGLAS L	50 WILD ROSE DR	115,000	96,800	211,800
PERRY, ERNEST J	81 DASCOMB RD	116,000	70,700	186,700
PERRY, FRANCES M	67 CENTRAL ST	224,100	138,900	363,000
PERRY, JOHN D	7 BAILEY RD	131,300	104,800	236,100
PERRY, JUDITH M	18 RIVER ST	116,900	65,300	182,200
PERRY, ROBERT L	68 PRINCETON AV	99,500	96,600	196,100
PERSING, ROBERT L	16 SUMMER ST	87,000	75,100	162,100
PESCATORE, JOHN E	18 BELKNAP DR	181,800	100,800	282,600
PETEROF, MARCELLE R	309 RIVER RD	105,600	99,100	204,700
PETERS, CAMILLE C	67 CENTRAL ST	93,600	98,500	192,100
PETERS, JAMES M	46 TOPPING RD	79,200	61,800	141,000
PETERS, JOSEPH R	5 WEBSTER ST	86,600	68,700	155,300
PETERS, JOSEPH R	7 WEBSTER ST		38,100	38,100
PETERS, KEVIN T	105 LOWELL ST	72,400	62,800	135,200
PETERS, LEE	12 CHANDLER RD	115,300	86,300	201,600
PETERSEN, JOHN M	10 PENOBSCOT WY	200,300	110,300	310,600
PETERSEN, MARY C	135 SUMMER ST	77,200	84,300	161,500
PETERSEN, RICHARD J	6 LIVINGSTON CR	141,700	109,300	251,000
PETERSON, DEAN F	12 CANDLEWOOD DR	113,700	109,100	222,800
PETERSON, JOHN M	8 FARMLAND CR	181,300	119,900	301,200
PETERSON, KURT R	75 RED SPRING RD	88,700	63,500	152,200
PETERSON, SCOTT K	39 LOVEJOY RD	117,400	95,500	212,900
PETRELLA, ANTHONY J	20 WASHINGTON PARK DR	62,400		62,400
PETRELLA, RITA B	47 SUMMER ST	109,100	82,600	191,700
PETRIE, DONALD J	10 ELM CT	66,600	38,700	105,300
PETRIE, JOHN P	51 BARTLETT ST	110,100	65,100	175,200
PETRILLO, HENRY L	7 CARTER LN	250,400	152,100	402,500
PETRONIO, EDWARD	12 LONGWOOD DR	56,800		56,800
PETTIGREW, DENNIS	89 JENKINS RD	158,100	192,300	350,400
PETTORUTO, EDWARD A	219 HIGHLAND RD	69,200	85,600	154,800
PETTORUTO, ELIZABETH B	221 HIGHLAND RD	71,500	116,100	187,600
PETTORUTO, LAWRENCE J	3 MULBERRY CR	118,700	111,300	230,000
PETTY, JOHN R	10 TALBOT RD	105,200	102,400	207,600
PETZOLD, LINDA K	134 JENKINS RD	113,200	75,900	189,100
PFEIFFER, SIGMUND B	28 SUNCREST RD	97,200	77,200	174,400
PFEIFLE, LOUIS C	42 GRAY RD	139,800	112,600	252,400
PFISTER, ROBERT A	81 GREENWOOD RD	97,200	87,000	184,200
PHANEUF, GERALD T	72 OSGOOD ST	158,800	111,300	270,100
PHANEUF, GREGORY F	3 PEPPERIDGE CR	144,100	108,700	252,800
PHELAN, ISABELLE M	48 BEACON ST	68,100	70,300	138,400
PHIEFFER, JAMES J	25 ABBOT BRIDGE DR	114,700	112,300	227,000
PHILBEY, PAUL L	15 FOREST HILL DR	138,700	108,600	247,300
PHILBIN, DONALD R	8 COUNTRYSIDE WY	139,400	115,900	255,300
PHILBRICK, CHRISTINE E	5 PRIDES CR	152,800	113,500	266,300
PHILLIPS ACADEMY TRUSTEES OF	BYPASS		2,600	2,600
PHILLIPS ACADEMY TRUSTEES OF	NORTON ST		62,900	62,900
PHILLIPS ACADEMY TRUSTEES OF	19 WOODLAND RD	89,100	114,100	203,200
PHILLIPS ACADEMY TRUSTEES OF	23 WOODLAND RD	93,100	116,200	209,300
PHILLIPS ACADEMY TRUSTEES OF	25 WOODLAND RD		118,700	118,700
PHILLIPS ACADEMY TRUSTEES OF	130 HIGHLAND RD	75,400	103,900	179,300
PHILLIPS ACADEMY TRUSTEES OF	16 WOODLAND RD		18,400	18,400
PHILLIPS ACADEMY TRUSTEES OF	50 WOODLAND RD		205,100	205,100
PHILLIPS ACADEMY TRUSTEES OF	130 SALEM ST		28,100	28,100
PHILLIPS ACADEMY TRUSTEES OF	35 SCHOOL ST	202,800	136,300	339,100
PHILLIPS ACADEMY TRUSTEES OF	4 HORTON ST	133,600	98,000	231,600
PHILLIPS ACADEMY TRUSTEES OF	5 MORTON ST	116,500	85,200	201,700
PHILLIPS ACADEMY TRUSTEES OF	19 SCHOOL ST	150,700	199,800	350,500
PHILLIPS ACADEMY TRUSTEES OF	15 SCHOOL ST	139,100	136,600	275,700
PHILLIPS ACADEMY TRUSTEES OF	11 SCHOOL ST	169,500	123,500	293,000
PHILLIPS ACADEMY TRUSTEES OF	157 MAIN ST		81,100	81,100
PHILLIPS ACADEMY TRUSTEES OF	143 MAIN ST	190,400	78,900	269,300
PHILLIPS ACADEMY TRUSTEES OF	135 MAIN ST	201,900	75,600	277,500
PHILLIPS ACADEMY TRUSTEES OF	9 JUDSON RD	143,700	138,100	281,800
PHILLIPS ACADEMY TRUSTEES OF	74 BARTLET ST	194,700	140,800	335,500
PHILLIPS ACADEMY TRUSTEES OF	1 CHAPEL AV	688,500	318,600	1,007,100
PHILLIPS ACADEMY TRUSTEES OF	17 SALEM ST	88,100	123,300	211,400
PHILLIPS ACADEMY TRUSTEES OF	81 HIGHLAND RD		17,900	17,900
PHILLIPS ACADEMY TRUSTEES OF	75 HIGHLAND RD	69,400	99,200	168,600
PHILLIPS ACADEMY TRUSTEES OF	28 SALEM ST	206,300	134,200	340,500
PHILLIPS ACADEMY TRUSTEES OF	34 SALEM ST	147,900	150,600	298,500
PHILLIPS ACADEMY TRUSTEES OF	BYPASS		300	300
PHILLIPS ACADEMY TRUSTEES OF	59 PHILLIPS ST	160,700	171,900	332,600
PHILLIPS ACADEMY TRUSTEES OF	16 ABBOT ST	364,900	167,400	532,300
PHILLIPS ACADEMY TRUSTEES OF	14 SCHOOL ST	159,900	145,200	305,100
PHILLIPS ACADEMY TRUSTEES OF	OLD CAMPUS RD	231,500	152,100	383,600
PHILLIPS ACADEMY TRUSTEES OF	173 MAIN ST	275,800	118,600	394,400
PHILLIPS ACADEMY TRUSTEES OF	21 PHILLIPS ST	243,700	138,200	381,900
PHILLIPS ACADEMY TRUSTEES OF	25 PHILLIPS ST	140,900		140,900
PHILLIPS ACADEMY TRUSTEES OF	26 PHILLIPS ST		71,800	71,800
PHILLIPS ACADEMY TRUSTEES OF	28 PHILLIPS ST	142,400	160,700	303,100
PHILLIPS ACADEMY TRUSTEES OF	32 PHILLIPS ST	132,000	136,000	268,000
PHILLIPS ACADEMY TRUSTEES OF	38 PHILLIPS ST		262,700	262,700
PHILLIPS ACADEMY TRUSTEES OF	5 HIDDEN RD	101,700	91,600	193,300
PHILLIPS ACADEMY TRUSTEES OF	1 HIDDEN RD	81,000	90,800	171,800
PHILLIPS ACADEMY TRUSTEES OF	231 MAIN ST		115,700	115,700
PHILLIPS ACADEMY TRUSTEES OF	14 HIDDEN FIELD		14,000	14,000
PHILLIPS ACADEMY TRUSTEES OF	215 MAIN ST	214,900	144,800	359,700
PHILLIPS ACADEMY TRUSTEES OF	45 SALEM ST	122,900	138,400	261,300
PHILLIPS ACADEMY TRUSTEES OF	43 SALEM ST	118,400	121,500	239,900
PHILLIPS ACADEMY TRUSTEES OF	41 SALEM ST	117,200	125,800	243,000
PHILLIPS ACADEMY TRUSTEES OF	39 SALEM ST	116,800	125,800	242,600
PHILLIPS ACADEMY TRUSTEES OF	23 SALEM ST	98,700	130,400	229,100
PHILLIPS ACADEMY TRUSTEES OF	49 HIGHLAND RD	103,600	90,100	193,700
PHILLIPS ACADEMY TRUSTEES OF	45 HIGHLAND RD	162,700	101,900	264,600
PHILLIPS ACADEMY TRUSTEES OF	9 HOLT RD	91,400	108,800	200,200
PHILLIPS ACADEMY TRUSTEES OF	252 SOUTH MAIN ST	175,600	151,600	327,200
PHILLIPS ACADEMY TRUSTEES OF	1 HIGHLAND RD	285,900	127,800	413,700
PHILLIPS ACADEMY TRUSTEES OF	256 SOUTH MAIN ST		142,200	142,200
PHILLIPS ACADEMY TRUSTEES OF	28 BANCROFT RD	161,300	147,500	308,800
PHILLIPS ACADEMY TRUSTEES OF	37 HOLT RD	109,100	120,400	229,500
PHILLIPS ACADEMY TRUSTEES OF	31 HOLT RD	95,200	101,200	196,400
PHILLIPS ACADEMY TRUSTEES OF	33 BANCROFT RD	109,600	119,800	229,400
PHILLIPS ACADEMY TRUSTEES OF	104 ABBOT ST	743,100	151,300	894,400
PHILLIPS ACADEMY TRUSTEES OF	110 ABBOT ST		54,900	54,900
PHILLIPS ACADEMY TRUSTEES OF	112 ABBOT ST		54,700	54,700
PHILLIPS ACADEMY TRUSTEES OF	2 PRIDES CR		53,700	53,700
PHILLIPS ACADEMY TRUSTEES OF	4 PRIDES CR		53,400	53,400
PHILLIPS ACADEMY TRUSTEES OF	8 PRIDES CR		53,100	53,100
PHILLIPS ACADEMY TRUSTEES OF	10 PRIDES CR		54,100	54,100
PHILLIPS ACADEMY TRUSTEES OF	11 PRIDES CR		54,400	54,400
PHILLIPS ACADEMY TRUSTEES OF	9 PRIDES CR		54,400	54,400
PHILLIPS ACADEMY TRUSTEES OF	3 PRIDES CR		54,800	54,800
PHILLIPS ACADEMY TRUSTEES OF	120 ABBOT ST		54,400	54,400
PHILLIPS ACADEMY TRUSTEES OF	4 SPRING GROVE RD		54,300	54,300
PHILLIPS ACADEMY TRUSTEES OF	8 SPRING GROVE RD		54,900	54,900
PHILLIPS ACADEMY TRUSTEES OF	PORTER RD		24,000	24,000
PHILLIPS ACADEMY TRUSTEES OF	2 HIDDEN RD	116,300	93,400	209,700
PHILLIPS ACADEMY TRUSTEES OF	245 SOUTH MAIN ST	100,100	79,400	179,500
PHILLIPS ACADEMY TRUSTEES OF	73 HIGHLAND RD		19,600	19,600
PHILLIPS ACADEMY TRUSTEES OF	69 HIGHLAND RD	63,000	103,500	166,500
PHILLIPS, EDWARD	17 WILLARD CR		13,400	13,400
PHILLIPS, EDWARD H	20 WILLARD CR	41,800	63,600	105,400
PHILPOTT, ROBERT	91 BAILEY RD	135,600	107,900	243,500
PHLEGER, CHARLES P	1 TALLYHO LN	190,600	102,100	292,700
PHOMMAKHAT, LO	435 SOUTH MAIN ST	99,800	69,800	169,600
PHYSICIANS BLDG ASSOC NT	140 HAVERHILL ST	1,664,100	229,500	1,893,600
PIANTEDOSI, ROBERT J	6 MARLAND ST	72,300	56,900	129,200
PIAZZA, AUGUSTINE	519 SOUTH MAIN ST	72,900	64,600	137,500
PIAZZA, JOHN	20 ROCKY HILL RD	72,500	109,000	181,500
PIAZZA, LOUIS J	11 CARTER LN	446,500	167,900	614,400
PIAZZA, MICHAEL P	233 RIVER RD	90,700	98,100	188,800
PIAZZA, PAUL F	1 ELM SQ	125,600		125,600
PIAZZA, PAUL F	33 KIRKLAND DR	139,100	97,100	236,200
PICARD, ERNEST J	541 LOWELL ST	76,800	70,400	147,200
PICARD, GERALDINE S	7 NICOLL DR	169,200	115,100	284,300
PICARD, JEFFREY R	8 GLENWOOD RD EX	105,800	65,200	171,000
PICARD, LAURENCE A	10 JEFFERSON LN	138,400	106,100	244,500
PICCOLO, RICHARD JOHN	11 HAMPTON LN	106,700	98,800	205,500
PICKETTE, THOMAS R JR	16 BALMORAL ST	52,300		52,300
PICWEL BUILDERS INC TT	24 ORCHARD ST		15,300	15,300
PIERCE, DAVID E	9 JOSEPH ST	123,000	96,300	219,300
PIERCE, HOMER H	5 ATHENA CR	118,000	96,100	214,100
PIERCE, CHRISTOPHER R	83 MORTON ST	95,500	71,200	166,700
PIERCE, DENIS J	3 DAIRY LN	127,100	87,700	214,800
PIERCE, HAROLD L	10 BLANCHARD ST	141,400	87,100	228,500
PIERCE, PHILLIP T	12 OLYMPIA WY	107,000	96,300	203,300
PIERCE, ROGER C JR	5 APPLETREE LN	108,800	95,000	203,800
PIERCY, ROBERT E	41 GOULD RD	65,400	107,400	172,800
PIERCY, STEPHEN E	31 PINE ST	94,900	68,000	162,900
PIEROG, STEPHEN	7 MULBERRY CR	150,100	108,800	258,900
PIERRO, CLAIRE L	535 LOWELL ST		72,700	72,700
PIERRO, FRANK M	543 LOWELL ST	70,700	71,100	141,800
PIERRO, FRANK M JR	537 LOWELL ST	85,400	70,900	156,300
PIERSON, ARTHUR H	5 ROBANDY RD	136,900	103,200	240,100
PIETTE, DONALD F	64 LOVEJOY RD	90,200	100,400	190,600
PISPAMEN, ROBERT P	18 BRUNDRETT AV	168,200	104,600	272,800
PIKE, HELEN M LE	82 PINE ST	76,300	66,800	143,100
PIKE, RAYMOND H III	14 NORTON ST	75,600	29,800	105,400
PIKE, RICHARD L	33 NONAMK RD	127,800	104,200	232,000
PIKE, ROBERT E	120 LOVEJOY RD	83,600	78,500	162,100
PILCH, DONALD J	1 KIRKLAND DR	120,900	96,800	217,700
PILLA, MARK G	11 JENKINS RD	145,600	107,000	252,600
PILLA, MICHAEL C	10 BLACKBERRY LN	159,900	105,800	265,700
PINENTEL, ANTHONY J	16 SPENCER CT	349,800	135,400	485,200
PINCUS, ROBERT N	9 WILLARD CR	87,800	63,300	151,100
PINCUS, ROBERT N	5 WILLARD CR		16,900	16,900

PINE HOLLOW REALTY TRUST	104 RATTLESNAKE HILL RD	24,600	107,600	132,200
PINE TREE REALTY TR	19 PINE TREE LN	144,000	71,200	215,200
PINEAULT, DENNIS	17 COUNTY RD	2,900	2,700	5,600
PINEAULT, DENNIS	17R COUNTY RD		2,700	2,700
PINEAULT, DENNIS	15 COUNTY RD	60,900	78,600	139,500
PINECREST ROAD RLTY TR	14 PINECREST RD	98,800	69,600	168,400
PINGREE, ELIZABETH	45 CHEEVER CR	105,900	97,700	203,600
PINGREE, PETER D	27 ARGILLA RD	32,300	110,700	143,000
PINKHAM, ROGER	12 MARLAND ST	97,300	54,700	152,000
PINKNEY, DAVID W	12 IVANHOE LN	120,300	94,800	215,100
PINKOWSKI, HENRY N	2 DORSET CR	115,200	108,600	223,800
PINKSTEN, GEORGE L	1 GOVERNORS DR	138,900	112,100	251,000
PINNEY, BURT M	310 SALEM ST	127,700	80,400	208,100
PINO, ARTHUR J SR	4 HEARTHSTONE PL	315,800	137,200	453,000
PINO, JOHN A	10 INWOOD LN	215,100	114,000	329,100
PINSONNEAULT, MARY J	80 WASHINGTON PARK DR	74,600		74,600
PINTA, HOWARD A	20 HEMLOCK RD	141,800	92,200	234,000
[redacted]	2 COLONIAL DR	44,100		44,100
PIPER, GLADYS M	29 CANTERBURY ST	75,700	110,700	186,400
PIRRELLO, PAULA C	16 BALMORAL ST	56,900		56,900
PIRRI, ANTHONY N	5 SPRUCE CR	197,200	120,000	317,200
PIRRO, KENDALL R	45 GRAY RD	124,000	101,400	225,400
PISA, ROBERT A	5 WELLINGTON CR	164,700	126,400	291,100
PISANO, ANTHONY J	12 CHERRYWOOD CR	157,600	100,800	258,400
PISCO, ROBERT	25 COOLIDGE RD	107,800	92,600	200,400
PISICK, BARRY M	12 TIFFANY LN	137,800	93,200	231,000
PISKADLO, EMIL J	104 SUMMER ST	76,300	76,900	153,200
PISKADLO, ROBERT	24 FOX HILL RD	82,600	60,400	143,000
PITENIS, JAMES	4 IVY LN	109,600	111,600	221,200
PITOCCHELLI, SABATINO J	7 STEVENS CR	130,800	86,700	217,500
PITOCHELLI, DIANE	73 DASCOMB RD	95,700	76,400	172,100
PITOCHELLI, WILLIAM J JR	17 SHIRLEY RD	72,200	69,700	141,900
PITOCHELLI, WILLIAM J JR	51 GRAY RD		106,800	106,800
PIVER, E LEE JR	20 POWERS RD	377,000	152,400	529,400
PLANKEY, FRANCIS W JR	17 WOODHAVEN DR	154,300	109,600	263,900
PLASS, DEBORAH K	211 LOWELL ST	85,700	60,800	146,500
PLATI, JAMES V	27 WILD ROSE DR	107,200	97,000	204,200
PLATI, JOSEPH R	7 LANCASTER PL	129,400	108,000	237,400
PLATT, TIMOTHY J	18 BURNHAM RD	66,700	69,000	135,700
PLETCHER, STEPHEN D	2 PENBROOK CR	168,000	127,400	295,400
PLOUSSIOS, GEORGE	60 CENTRAL ST	302,200	150,400	452,600
PLUNKETT, DAVID J	FISKE ST		18,500	18,500
PODGORSKI, JOSEPH J JR TE	5 CHARLOTTE DR	91,400	107,500	198,900
POINDEXTER, PAMELA S	11 PAULORNETTE CR	179,200	95,900	275,100
POIRIER, JOSEPH R	44 MAGNOLIA AV	70,800	65,800	136,600
POIRIER, JOSEPH R	48 MAGNOLIA AV	4,400	6,600	11,000
POISSON, NORMAN D	14 RUSSETT LN	159,400	90,300	249,700
POJASEK, JANICE M	3 LAVENDER HILL LN	137,900	108,900	246,800
POKRESS, ROBERT C	3 CHERRYWOOD CR	165,100	111,400	276,500
POLAN, HENRY	8 MARLAND ST	71,600	55,500	127,100
POLIZOTTI, FRANK R	86 GREENWOOD RD	98,000	87,300	185,300
POLIZOTTI, JOHN J	11 NORTH ST	77,000	69,700	146,700
POLIZZI, JOHN A	32 THEODORE AV	83,600	85,200	168,800
POLIZZOTTI, CARLA G	149 ANDOVER ST	72,400		72,400
POLLARD, CHARLES F	16 BALMORAL ST	43,100		43,100
POLYAK, ANDRAS F	11 PLEASANT ST	109,000	122,600	231,600
POMEROY, ROBERT C	101 HOLT RD	251,400	121,700	373,100
PONTI, JOSEPH F	43 BARTLET ST	116,400	70,400	186,800
PONTI, JOSEPH T	50 WASHINGTON PARK DR	75,900		75,900
PONTI, JOSEPH T	16 ALDEN RD	145,500	109,500	255,000
PONTY, HOWARD D	398 NORTH MAIN ST	113,900	58,700	172,600
PONTY, HOWARD D	30 BIRCH RD	113,300	118,000	231,300
PONTY, HOWARD D	6 CUBA ST	148,200	64,600	212,800
PONTY, HOWARD D	237 NORTH MAIN ST	86,000		86,000
POOCK, WILLIAM C	1 LONGWOOD DR	82,200		82,200
POOLE, CHRISTOPHER A	1 STONEYBROOK CR	290,900	125,600	416,500
POOLE, DOROTHY	50 WASHINGTON PARK DR	76,200		76,200
POPADAK, EDWARD F	6 CLARK RD	63,300	65,900	129,200
POPLAWSKI, ANTHONY S	5 CRESTWOOD DR	101,600	96,600	198,200
POPPEL, SOPHIE	6 CRESCENT DR	57,200		57,200
PORT, MARTIN H	1 ORCHARD CG	194,000	89,800	283,800
PORTER ROAD NOMINEE TRUST	85 PORTER RD	185,100	174,200	359,300
PORTER ROAD RLTY TR	10 PORTER RD	315,000	123,100	438,100
PORTER, ALAN K	8 EVERGREEN LN	100,500	118,900	219,400
PORTER, JEANNE D	3 IVANHOE LN	125,100	84,700	209,800
PORTER, KEVIN J	8 WESTWIND RD	68,900	85,400	154,300
PORTER, SANDRA A	4 SEMINOLE CR	129,900	121,300	251,200
PORTO, ROBERT A JR	34 AVERY LN	253,200	126,500	379,700
POST, GERALD E	9 BEECH CR	73,400	81,900	155,300
POST, LARRY M	7 FAIRWAY DR	546,700	159,600	706,300
POTHIER, LOMER J	26 IVY LN	123,400	104,600	228,000
POTHIER, ROBERT B	7 HIGH PLAIN RD	167,600	82,200	249,800
POTVIN, BETTY JOAN	46 BROWN ST	82,700	104,600	187,300
POTVIN, HERVE O	63 NORTH ST	91,400	67,400	158,800
POTVIN, RAYMOND G	9 KATHLEEN DR	95,900	108,700	204,600
POTVIN, RAYMOND H	464 RIVER RD	138,000	108,500	246,500
POUCHER, THOMAS R	61 GOULD RD	92,900	97,300	190,200
POULIN, ARTHUR W	1 EASTMAN RD	118,200	105,700	223,900
POULIN, DONALD J	15 BEECH CR	88,000	82,300	170,300
POULIOT, WILFRED J JR	42 GREENWOOD RD	144,700	94,200	238,900
POULO, LOUIS R	23 JOHNSON RD	135,300	93,000	228,300
POWELL, G EDWARD JR	5 CARISBROOKE ST	97,600	91,300	188,900
POWELL, ROBERT B	6 UPLAND RD	89,200	66,800	156,000
POWERS REALTY TRUST	319 LOWELL ST	50,400	53,500	103,900
POWERS REALTY TRUST	321 LOWELL ST	52,700	53,700	106,400
POWERS REALTY TRUST	325 LOWELL ST	75,900	65,000	140,900
POWERS, DAVID E	401 HIGH PLAIN RD	94,900	112,400	207,300
POWERS, DAVID J	12 LAVENDER HILL LN	144,400	106,200	250,600
POWERS, DENNIS M	3 ALDERBROOK RD	84,100	84,600	168,700
POWERS, EDWARD L	75 LOVEJOY RD	87,900	87,300	175,200
POWERS, EDWARD W	7 MIDLAND CR	154,800	100,400	255,200
POWERS, JOHN L	15 CANTERBURY ST	83,500	93,500	177,000
POWERS, JOSEPH B	13 SUTHERLAND ST	81,000	68,400	149,400
POWERS, ROBERT G	6 QUAIL RUN	106,800	111,500	218,300
POWERS, THOMAS F	118 RATTLESNAKE HILL RD	85,500	89,100	174,600
PRAETZ, RAYMOND J	97 CROSS ST	112,200	104,600	216,800
PRAMAS, NICHOLAS	41 LINWOOD ST	79,200	83,000	162,200
PRASAD, GURU D K	2 STONEYBROOK CR	274,200	108,800	383,000
PRATT, ALAN G	26 ENFIELD DR	152,200	121,600	273,800
PRATT, CAROLE R	56 OSGOOD ST	294,700	111,300	406,000
PRATT, DAVID E	6 CRESCENT DR	57,100		57,100
PRATT, JANET M	14 WOODHAVEN DR	150,200	117,600	267,800
PRATT, NORMAN J	11 WILDWOOD RD	74,800	108,700	183,500
PRAWDZIK, DAVID J	18 AVERY LN	220,800	108,100	328,900
PREBLE, RALPH E JR	2 TORR ST	152,900	92,600	245,500
PRECISION NOMINEE TRUST	191 CHANDLER RD	255,500	62,200	317,700
PRELLER, SCOTT F	7 FERN RD	97,700	99,800	197,500
PRENCIPE, HUMBERT C	251 HIGHLAND RD	104,900	96,700	201,600
PRENTISS, CAROL G	366 SALEM ST	222,300	80,200	302,500
PRESCOTT VILLAGE DEV CORP	12 CHESTNUT ST	205,300	95,400	300,700
PRESTIA, CARL A	135 ARGILLA RD	107,200	101,600	208,800
PRICE, JAMES D	5 WESTMINSTER RW	276,300	148,000	424,300
PRICE, JOHN M	29 LINCOLN CIRCLE EAST	104,200	96,600	200,800
PRICE, PETER E	20 JOHNSON RD	121,400	94,000	215,400
PRIMAK, ROBERT	1 SPARTA WY	147,800	105,400	253,200
PRITTS, RONALD L	79 DASCOMB RD	104,400	69,600	174,000
PRIVITERA, JOHN H	41 WILLIAM ST	143,400	118,400	261,800
PROCHILO, JOHN F JR	23 FOSSEN WY	244,200	115,700	359,900
PROCHNIAK, STEPHEN R	24 KATHLEEN DR	138,300	119,900	258,200
PROCOPIO, ALFONSO JOHN	4 ENDICOTT RD	269,200	143,800	413,000
PROCOPIO, DOMENIC R	4 TESSIER DR	111,700	84,800	196,500
PROCTOR, ROBERT E	17 PAULORNETTE CR	202,500	96,100	298,600
PROKOPIK, MICHAEL P	NORTH MAIN ST		300	300
PROPERZIO, PAUL J	15 BALLARDVALE RD	102,500	120,800	223,300
PROPOSKI, LEONARD F	30 YORK ST	88,700	66,200	154,900
PROUT, JAMES G JR	13 WILLIAM ST	143,600	94,000	237,600
PROVENCAL, LEO P	127 HAVERHILL ST	56,800	59,800	116,600
PROVENCHER, CONRAD L	19 MCKENNEY CR	117,700	53,300	171,000
PROVOSOLI, JOHN J	30 HIGH VALE LN	89,100	77,600	166,700
PRUDDEN, PETER JR	132 HOLT RD	159,100	104,600	263,700
PRUDENTIAL INS COOP AMERICA	6 TECH DR	5,199,300	1,042,400	6,241,700
PRUDENTIAL INS COOP AMERICA	160 RIVER RD		32,800	32,800
PRUDENTIAL INS COOP AMERICA	162 RIVER RD		38,000	38,000
PRUDENTIAL INS COOP AMERICA	164 RIVER RD		31,300	31,300
PRUDENTIAL INS COOP AMERICA	4 TECH DR		615,600	615,600
PRUDENTIAL INS COOP AMERICA	1 TECH DR	4,446,400	874,700	5,321,100
PRUDENTIAL INS COOP AMERICA	20 SHATTUCK RD	4,641,300	1,104,100	5,745,400
PRUDENTIAL INS COOP AMERICA	30 SHATTUCK RD		582,800	582,800
PRUDENTIAL INS COOP AMERICA	40 SHATTUCK RD		895,600	895,600
PRUNEAU, SANDRA LEE	12 COLLEGE CR	120,500	101,400	221,900
PRUSSMAN, HENRY A	33 CENTER ST	58,800	54,900	113,700
PRUSSMAN, HENRY A	23 CENTER ST	105,800	58,800	164,600
PSOINOS, JANICE	2 LONGWOOD DR	94,200		94,200
PSOINOS, KATHY M	22 PLEASANT ST		115,900	115,900
PSOINOS, MICHAEL C	26 GREYBIRCH RD	259,600	113,800	373,400
PUCCI, PASQUALE J	96 BURNHAM RD	91,500	66,800	158,300
PUCCI, RAYMOND C	7 KENILWORTH ST	128,200	65,700	193,900
PUCCIA, PHILIP	4 YALE RD	90,400	82,100	172,500
PUCCIA, PHILLIP A	5 DEAN CR	92,700	97,100	189,800
PUGLISI, IDA LE	109 CHESTNUT ST	81,300	92,800	174,100
PULIDO, DAVID W	17 FOSSEN WY	239,400	114,300	353,700
PULLEN, MYRICK W	6 SOUTHRIDGE CR	203,800	97,800	301,600
PULSFORD, CHARLES G JR	18 KATHLEEN DR	115,200	113,900	229,100
PUMA, LELIA	40 WASHINGTON PARK DR	81,800		81,800
PUNTONI, RAYMOND J JR	17 LINCOLN CR	99,600	94,700	194,300
PURCELL, ARTHUR	122 BAILEY RD	136,700	96,700	233,400
PURCELL, DOROTHY R	80 WASHINGTON PARK DR	62,400		62,400
PUTNAM, ERIKA	16 BALMORAL ST	56,700		56,700
PUTNAM, FREDERICK A	8 LOCKE ST	261,700	128,800	390,500
PUTNAM, MARY W	65 LOWELL ST	67,300	70,500	137,800
PUTNAM, WILLIAM T	54 LUPINE RD	78,600	75,100	153,700
PYTKA, STEPHEN M	9 LANGLEY LN	157,100	116,400	273,500
PYUN, CHONG WHA	6 GARDNER AV	99,000	101,700	200,700
PZEGEO, JAMES V	15 RENNIE DR	89,400	111,500	200,900

~ Q ~

Owner Listing	Location Listing	Building Value	Land Value	Total Value
QUAILCREST RLTY TRUST	4 STONEYBROOK CR		110,400	110,400
QUAILCREST RLTY TRUST	8 STONEYBROOK CR		108,700	108,700
QUAILCREST RLTY TRUST	8 AVERY LN		126,500	126,500
QUAILCREST RLTY TRUST	24 AVERY LN		8,800	8,800
QUANT, SIMON L	14 LONGWOOD DR	53,800		53,800
QUARTARARO, CHRISTOPHER	70 HOLT RD	124,100	123,700	247,800
QUEEN, JEFFREY D	5 TIMOTHY DR	180,900	109,600	290,500
QUIGLEY, THOMAS M	3 COLONIAL DR	40,700		40,700
QUILL, KATHLEEN M	51 ELM ST	137,100	58,200	195,300
QUINLAN, MICHAEL J	3 HIDDEN RD	88,400	91,500	179,900
QUINLAN, PETER F	33 PASHO ST	79,600	75,800	155,400
QUINLAN, PETER F	31 PASHO ST		6,100	6,100
QUINLAN, THOMAS C	4 CHEYENNE CR	209,500	118,000	327,500
QUINN, CHARLES R JR	108 RATTLESNAKE HILL RD		14,700	14,700
QUINN, CHARLES R JR	108 RATTLESNAKE HILL RD	112,700	93,100	205,800
QUINN, KATHERINE M	32 RIVER ST	51,800	67,500	119,300
QUINN, KATHERINE M	33 RIVER ST		2,800	2,800
QUINN, MARILYN M	14 CLARK RD	56,300	66,500	122,800
QUINN, MURIEL	41 TEWKSBURY ST	57,900	71,600	129,500
QUINN, RAYMOND J	10 NORTH ST	64,100	58,300	122,400
QUINN, ROBERT M	84 CROSS ST	121,600	105,700	227,300
QUINN, THOMAS H	14 BRUNDRETT AV	149,100	104,600	253,700
QUIRNBACH, PAUL J	9 SEVILLA RD	133,900	108,000	241,900
QURESHI, HAMID V	8 ORCHARD CG	269,400	122,600	392,000

~ R ~

Owner Listing	Location Listing	Building Value	Land Value	Total Value
R & K REALTY TRUST	8 BOSTON RD	73,000	60,000	133,000
R D R REALTY TR	1 RESERVATION RD	155,200	69,100	224,300
R J A REALTY TRUST	9 LUPINE RD		8,400	8,400
R J RICHARD CORP	11 COVENTRY LN	359,100	150,700	509,800
R J RICHARD CORP	12 CARTER LN	427,500	158,000	585,500
R&P DOYLE REALTY TR	16 EVERGREEN LN	181,600	122,800	304,400
R&R REALTY TRUST	2 CLOVER CR	112,200	99,000	211,200
RABBANI, RIAZ A	19 CHERRYWOOD CR	138,200	104,900	243,100
RABBITO, STEPHEN J JR	118 GREENWOOD RD	143,700	90,100	233,800
RABINOVITZ, ALLAN M	13 ARUNDEL ST	96,000	91,700	187,700
RABOIN, WILLIAM J	164 GREENWOOD RD	82,800	69,000	151,800
RADACK, MONTE I	16 WYNCREST CR	296,300	134,500	430,800
RADICE, RONALD A	60 ELM ST	141,800	72,700	214,500
RADLINSKI, JAMES L	28 MOHAWK RD	136,100	108,900	245,000
RADULSKI, WALTER T	7 BRADLEY RD	151,300	92,100	243,400
RAFFERTY, GERALD	44 HOLT RD	112,500	115,000	227,500
RAFFERTY, JOSEPH M	11 SAGAMORE DR	109,800	106,800	216,600
RAFFI, PERRY M	13 CENTER ST	58,300	53,700	112,000
RAFFI, PERRY M	CENTER ST		4,600	4,600
RAGNIO, PAUL J	47 ROCKY HILL RD	106,900	107,700	214,600
RAGONESE, ROBERT A	9 ENFIELD DR	108,500	108,600	217,100
RAINEN, EDWARD A	8 RADCLIFF DR	186,000	91,000	277,000
RALSTON, ROBERT J	60 CHESTNUT ST	116,900	114,300	231,200
RAMAN, ANANTH	11 FOSSEN WY	215,100	113,800	328,900
RAMBACH, PEGGY D	1 ARUNDEL ST	74,400	81,300	155,700
RAMGOPAL, RAMACHANDRA	8 GARFIELD LANE EAST	153,000	88,400	241,400
RAMMACHER, RICHARD E	18 SEVILLA RD	128,900	121,400	250,300
RAMSAUER, KIRK L	237 NORTH MAIN ST	79,600		79,600
RAMSDELL, JOHN D	16 BURTON FARM DR	95,700	106,800	202,500
RAMSEY, FREDERICK G	6 HARDING ST	65,900	54,400	120,300
RANCE, ROBERT	6 WINTERGREEN CR	152,900	101,300	254,200
RANDALL, BLAINE E	6 BURNHAM RD	58,600	60,500	119,100
RANDIG, WESLEY H	36 SUNSET ROCK RD	115,600	120,800	236,400
RANDO, THOMAS L JR	39 COUNTY RD	94,300	83,600	177,900
RANGANATH, VANIGERE	1 GREYBIRCH RD	167,000	98,200	265,200
RAO, AJIT	6 STONEYBROOK CR	273,000	110,000	383,000
RAPP, WILLIAM N	10 LAUNCHING RD	114,700	98,700	213,400
RATHORE, HARGOVIND	8 HARPER CR	315,800	120,200	436,000
RATTLESNAKE RLTY TRUST	26 RATTLESNAKE HILL RD		85,800	85,800
RATTLESNAKE RLTY TRUST	28 RATTLESNAKE HILL RD		83,000	83,000
RATTO, JOHN J	11 FAIRFAX DR	129,000	109,500	238,500
RATYNA, EDWARD A	67 SUNSET ROCK RD	82,400	97,900	180,300
RATYNA, KAREN J	29 PROSPECT RD	100,400	91,900	192,300
RAUH, THOMAS H	7 GREENBRIAR CR	176,500	111,200	287,700
RAUSEO, MICHAEL D	32 MOHAWK RD	157,100	102,600	259,700
RAUSEO, VICTORIA	10 LONGWOOD DR	40,600		40,600
RAUSEO, VICTORIA L	102 SUNSET ROCK RD	225,700	119,800	345,500
RAUTH, MARILYN	6 MILES CR	93,500	98,700	192,200
RAVEN REALTY TRUST	375 RIVER RD	196,700	104,500	301,200
RAVEN REALTY TRUST	351 RIVER RD	193,600	98,000	291,600
RAVEN REALTY TRUST	19 NOLLET DR		1,300	1,300
RAVEN REALTY TRUST	11 NOLLET DR	218,900	113,800	332,700
RAVEN REALTY TRUST	9A NOLLET DR		4,000	4,000
RAVEN REALTY TRUST	5 NOLLET DR	259,000	108,100	367,100
RAVEN REALTY TRUST	7 NOLLET DR		2,000	2,000
RAVEN REALTY TRUST	378 RIVER RD		114,000	114,000
RAVEN REALTY TRUST	379 RIVER RD	187,400	104,500	291,900
RAVEN REALTY TRUST	18 RAVENS BLUFF		113,800	113,800
RAVEN REALTY TRUST	20 RAVENS BLUFF		112,700	112,700
RAVEN REALTY TRUST	365 RIVER RD		500	500
RAVEN REALTY TRUST	365 RIVER RD		3,100	3,100
RAVENS, FRED J III	6 WORTHEN PL	232,900	142,500	375,400
RAVIKUMAR, SRINIVASAN	188 RIVER RD	112,000	69,800	181,800
RAVIN, SHARETT E	93 LOWELL ST	109,800	61,400	171,200
RAWLINSON, JAMES D	2 LANGLEY LN	161,700	115,000	276,700
RAY, DAVID E	22 RAILROAD ST	83,400		83,400
RAY, RANJAN	8 CRICKET CR	165,400	105,800	271,200
RAYE, JOSEPHINE C	21 KENILWORTH ST	86,300	64,100	150,400
RAYE, JOSEPHINE C	8 BOWDOIN RD	80,300	85,800	166,100
RAYMOND, FRANK H	50 COUNTY RD	86,300	87,500	173,800
RAYMOND, LAWRENCE F	58 SALEM ST	229,200	132,400	361,600
RAYMOND, THOMAS W	9 GAVIN CR	158,300	100,800	259,100
RAYNER, REID G	122 CHESTNUT ST	89,900		89,900
RAYTHEON CO	OSGOOD ST		27,500	27,500
RAYTHEON CO	OSGOOD ST		8,300	8,300
RAYTHEON COMPANY	OSGOOD ST	29,248,100	5,814,800	35,062,900
RAYTHEON COMPANY	OSGOOD ST		84,300	84,300
RAYTHEON COMPANY	OSGOOD ST		27,800	27,800
RAYTHEON COMPANY	OSGOOD ST		4,200	4,200
READ, ROBERT B	207 SHAWSHEEN RD	89,300	78,800	168,100
READY, ROBERT J	36 ELM ST	90,300	57,200	147,500
REAGAN, JAMES J JR	5 SEMINOLE CR	183,900	113,300	297,200
REARDON FAMILY TRUST	10 PATRICIA CR	104,400	108,700	213,100
REARDON, JAMES C	46 BIRCH RD	148,200	109,000	257,200
REARDON, WILLIAM H III	38 ENMORE ST	83,600	62,600	146,200
RECESSO, JOHN V	6 MEADOWBROOK DR	125,700	98,000	223,700
RECINOS, PAUL H	3 CRICKET CR	175,400	107,000	282,400
RECK, ROBERT H	35 FARRWOOD DR	144,800	119,900	264,700
RECUPERO, SALVATORE	4 PETEROF CR		109,600	109,600
RECUPERO, SALVATORE A	1 PETEROF CR	112,900	108,100	221,000
RECZEK, GERARD W	13 BLOOD RD	122,400	97,000	219,400
RED REALTY TRUST	8 DAVID DR	352,700	114,700	467,400
REDDING, LAWRENCE L	18 TILTON LN	131,500	100,500	232,000
REDDING, NANCY J	10 STIRLING ST	91,000	65,300	156,300
REDDISH, ROBERT L	418 LOWELL ST	86,600	76,200	162,800
REDDY, GADE N	9 LARCHMONT CR	128,800	111,200	240,000
REDDY, STEPHEN P	10 JUNIPER RD	114,000	91,400	205,400
REDGATE, HOWARD V	105 RESERVATION RD	312,300	122,600	434,900
REDMAN CARD CLOTHING INC	18 RED SPRING RD	209,400	96,900	306,300
REDMAN CARD CLOTHING INC	RED SPRING RD		6,100	6,100
REDMAN, GEORGE F	234 HIGHLAND RD	127,200	107,000	234,200
REDMOND, JAMES J JR	7 BELLEVUE RD	83,000	84,000	167,000
REDMOND, TIMOTHY E	3 BINNEY ST	69,400		69,400
REED, DAVID G	225 LOWELL ST	42,100	73,200	115,300
REED, DOUGLAS B	207 LOWELL ST	94,700	61,200	155,900
REED, DOUGLAS F	20 AVERY LN	236,000	113,800	349,800
REED, FREDERICK H	128 DASCOMB RD	70,000	64,100	134,100
REED, GEORGE R	82 NORTH ST	88,200	82,900	171,100
REED, MICHAEL D	18 TIMOTHY DR	149,500	107,600	257,100
REED, ROBERT G SR	8 ELM CT	107,000	51,100	158,100
REED, THOMAS F	5 ASPEN CR	137,400	104,400	241,800
REEF, STEVEN T	3 PARTRIDGE HILL RD	126,500	115,500	242,000
REES, MALCOLM C JR	5 BRIDLE PATH RD	156,800	120,100	276,900
REGAN, CHRISTOPHER M	7 PAULINE DR	156,300	93,100	249,400
REGAN, JULIE R	72 SALEM ST	214,500	137,600	352,100
REGENT, SHAWN M	395 SOUTH MAIN ST	99,100	63,800	162,900
REGHITTO, WILLIAM M	17 HIGH PLAIN RD	76,800	72,700	149,500

REGO, ERNEST R	16 CARTER LN	413,600	161,900	575,500
REHE, WARREN	3 HAMPTON LN	124,600	98,700	223,300
REICH, MARK R	90 LOWELL ST	73,300	59,600	132,900
REICHTER, BARBARA F	1 COOLIDGE RD	95,600	91,300	186,900
REICHWEIN, JAMES	354 NORTH MAIN ST	44,600		44,600
REID, JAMES T	4 LINWOOD ST	80,000	80,900	160,900
REID, KEVIN E	2 CATTLE CG	159,500	115,400	274,900
REIDY, JOHN R	17 FLINT CR	61,600	66,700	128,300
REIDY, RICHARD D	3 BLUEBERRY CR	240,100	130,800	370,900
REIF, CHARLES W	30 WASHINGTON AV	84,100	80,300	164,400
REILLY, DAVID J	7 SUMMER ST	129,100	86,400	215,500
REILLY, FRANCIS P	149 ANDOVER ST	117,700		117,700
REILLY, HELEN F	79 HAVERHILL ST	68,000	57,000	125,000
REILLY, JAMES S	11 AVON ST	97,800	79,300	177,100
REILLY, JAMES T	4 ROCKY HILL RD	111,500	100,700	212,200
REILLY, PETER F	48 PRINCETON AV	75,400	82,100	157,500
REILLY, ROBERT B	17 RED SPRING RD	108,600	66,600	175,200
REILLY, ROBERT B	44 RIVER RD	104,800	76,300	181,100
REIS, ANTHONY P	20 ELM CT	52,700	31,500	84,200
REMEIS, WALTER J	39 LUCERNE DR	100,200	69,000	169,200
REMING, AIME F	96 CHESTNUT ST	94,000	100,600	194,600
REMING, AIME F	16 PEARSON ST	49,900	54,200	104,100
REMING, ANN E	20 AVON ST	62,400	74,800	137,200
REN, JULIUS C	2 PILGRIM DR	117,500	108,800	226,300
RENAUD, GAIL F	46 CORBETT ST	74,600	73,700	148,300
RENFRO, LARRY C	11 STARR AVE WEST	261,300	119,200	380,500
RENNY, ALEXANDER	126 HIGH ST	72,100	61,100	133,200
RENSINK, ROBERT B	3 FERN RD	129,100	99,800	228,900
RENT, L G	12 CONNECTOR RD	1,604,400	239,600	1,844,000
RENT, L GUY	LOWELL JUNCTION RD	884,600	386,400	1,271,000
RENZI, RICHARD A	135 HAVERHILL ST	77,300	60,800	138,600
REPPUCCI, MICHAEL A	71 WILDWOOD RD	111,400	119,900	231,300
REPPUCCI, STEPHEN G	1 DELPHI CR	111,800	96,100	207,900
RESCIGNO, ANTHONY B	1 WILLARD CR		7,200	7,200
RESTUCCIA, ROBERT J	295 SOUTH MAIN ST		77,500	77,500
RETALIS, PETER S	4 EVERGREEN LN	75,500	105,600	181,100
RETELLE, ALBERT R	60 RESERVATION RD		53,000	53,000
RETELLE, ALBERT R	64 RESERVATION RD	88,600	119,600	208,200
RETELLE, ALBERT R	68 RESERVATION RD		59,000	59,000
RETELLE, PETER G	82 BELLEVUE RD	111,900	123,700	235,600
RETELLE, PHILIP	52 RESERVATION RD	54,400	106,600	161,000
REVSIN, VITALY	4 ENFIELD DR	103,200	104,900	208,100
REX, JOHN C	22 SUTHERLAND ST	67,600	67,200	134,800
REYNOLDS, ANN L	24 SHERIDAN RD	137,300	106,600	243,900
REYNOLDS, ANNE R	100 LOWELL ST	71,500	60,000	131,500
REYNOLDS, BRUCE A	27 MOHAWK RD	194,300	115,500	309,800
REYNOLDS, DAVID B	129 SUMMER ST	56,100	77,700	133,800
REYNOLDS, DAVID B JR	14 CHERRYER CR	94,100	92,100	186,200
REYNOLDS, GERALD D	26 WETHERSFIELD DR	156,900	107,900	264,800
REYNOLDS, JOHN M III	81 RESERVATION RD	146,500	124,500	271,000
REYNOLDS, PAUL J	50 WILDWOOD RD	118,000	111,600	229,600
REYNOLDS, THOMAS J	58 PORTER RD	185,900	113,900	299,800
REYNOLDS, WALTER L	8 VIRGINIA RD	81,500	73,300	154,800
RHOADS, KEVIN G	113 BELLEVUE RD	105,600	109,300	214,900
RIBERDY, IRENE E	39 BIRCH RD	98,200	109,400	207,600
RICCARDELLI, GEORGE C	2 COLONIAL DR	40,700		40,700
RICCI, ARTHUR J	9 HALL AV	89,600	67,500	157,100
RICCI, NICHOLAS J	247 NORTH MAIN ST	109,300		109,300
RICCI, RONALD G	3 PENOBSCOT WY	141,800	108,900	250,700
RICE, CLARK H	10 MARION AV	81,500	85,800	167,300
RICE, MARTHA G	81 BELLEVUE RD	55,400	99,700	155,100
RICE, NORMAN W	337 SALEM ST	101,900	76,400	178,300
RICE, THOMAS J	237 HOLT RD	144,400	120,100	264,500
RICH, JOHN L	59 LUCERNE DR	111,700	64,900	176,600
RICH, MICHAEL C	33 BALLARDVALE RD	89,700	105,600	195,300
RICH, WILLIAM F	112 MAIN ST	207,000	86,900	293,900
RICHARD, JOHN JOSEPH	58 NORTH ST	37,000	76,500	113,500
RICHARD, LAWRENCE M	11 BLOOD RD	138,000	91,200	229,200
RICHARDS, CHARLES W	150 HIGH PLAIN RD	87,100	74,800	161,900
RICHARDS, CLAUDIA M	6 GRANADA WY	133,400	109,100	242,500
RICHARDS, DANIEL J	263 BEACON ST	119,700	71,200	190,900
RICHARDS, DENNIS A	129 HAVERHILL ST	82,400	64,900	147,300
RICHARDS, FRANK S	12 FLORENCE ST	116,200	67,700	183,900
RICHARDS, LINDA R	5 LONGWOOD DR	71,800		71,800
RICHARDS, LORETTE L	22 RAILROAD ST	100,700		100,700
RICHARDS, MARION J	55 DUFTON RD	59,800	69,200	129,000
RICHARDSON, BETTY H	20 WALNUT AV	95,600	67,300	162,900
RICHARDSON, HENRY V	14 RIVER RD	59,600	66,300	125,900
RICHARDSON, HENRY V	18 RIVER RD	43,800	78,200	122,000
RICHARDSON, NORMAN L JR	20 WASHINGTON PARK DR	62,400		62,400
RICHARDSON, NORMAN L JR	10 MORNINGSIDE DR	101,900	100,700	202,600
RICHARDSON, PETER T	199 CHESTNUT ST	119,100	89,200	208,300
RICHARDSON, SCOTT E	35 MAGNOLIA AV	103,200	65,300	168,500
RICHARDSON, THOMAS J	23 GREENWOOD RD	114,100	87,600	201,700
RICHARDSON, TODD	41 RED SPRING RD	57,300	60,200	117,500
RICHER, LOUISE A	106 MAIN ST	148,500	80,900	229,400
RICHEY, DEBORAH J	5 GEORGE ST	76,100	82,100	158,200
RICHMOND, CHARLES F	48 PROSPECT RD	107,100	76,100	183,200
RICHMOND, DONALD I	5 ROCK O'DUNDEE RD	155,300	133,800	289,100
RICHMOND, DONALD I	18 WALNUT AV	143,200	67,300	210,500
RICHMOND, DONALD I	48 BALMORAL ST	286,300	95,300	381,600
RICHMOND, DONALD I	32 HIGH ST	115,500	58,100	173,600
RICHMOND, DONALD I	165 NORTH MAIN ST	129,500	58,000	187,500
RICHMOND, DONALD I	1 ELM CT	247,000	53,300	300,300
RICHMOND, DONALD I	37 MAPLE AV	396,800	104,700	501,500
RICHMOND, DONALD I	41 ELM ST	215,800	76,000	291,800
RICHMOND, DONALD I	35 ELM ST		62,500	62,500
RICHMOND, DONALD I	48 MAIN ST	340,000	132,800	472,800
RICHMOND, DONALD I	3 PUNCHARD AV	130,400	66,700	197,100
RICHMOND, DONALD I	45 ELM ST	180,200	56,300	236,500
RICHMOND, DONALD I	121 MAIN ST	206,200	80,500	286,700
RICHMOND, DONALD I	119 MAIN ST	187,600	82,200	269,800
RICHMOND, DONALD I	115 MAIN ST	198,500	78,600	277,100
RICHMOND, DONALD I	54 SALEM ST	253,700	151,100	404,800
RICHMOND, DONALD I	44 STEVENS ST	167,600	59,200	226,800
RICHMOND, DONALD I	69 ESSEX ST	157,900	53,800	211,700
RICHMOND, DONALD I	70 ESSEX ST	274,000	71,400	345,400
RICHMOND, DONALD I	8 RIDGE ST	117,800	55,400	173,200
RICHMOND, DONALD I	16 BROOK ST	234,100	59,000	293,100
RICHMOND, DONALD I	38 ESSEX ST		52,700	52,700
RICHMOND, DONALD I	25 ESSEX ST	181,800	54,300	236,100
RICHMOND, DONALD I	42 RED SPRING RD	180,100	67,600	247,700
RICHMOND, DONALD I	22 HIDDEN RD	498,200	154,200	652,400
RICHMOND, DONALD I	195A ANDOVER ST	241,500	73,000	314,500
RICHMOND, LYSANDER	16 BLUEBERRY HILL RD	240,500	130,800	371,300
RICHMOND, PETER I	10 HEMLOCK RD	122,100	96,900	219,000
RICHMOND, ROBERT R	8 GLEASON ST	106,500	81,800	188,300
RICHTER, ARTHUR H	2 REGIS RD	188,000	108,300	296,300
RICHTER, DANIEL J	50 JUNIPER RD	161,100	103,000	264,100
RICHTER, JANE M	100 BELLEVUE RD	99,400	107,100	206,500
RIDDLE, ELLEN	169 ELM ST	76,800	60,300	137,100
RIEDEL, EDWIN F	11 PRINCETON AV	70,900	81,100	152,000
RIEHL, JOHN W	61 SALEM ST	141,400	135,900	277,300
RIEMER, ROBERT F	5 LAMBERT LN	110,900	108,000	218,900
RIENDEAU, MICHAEL M	74 RIVER ST	73,500	71,100	144,600
RIGBY, GREGORY J	131 RATTLESNAKE HILL RD	117,100	106,800	223,900
RIGLING, RICHARD C	149 HAGGETTS POND RD	131,500	111,300	242,800
RIGOLI, RICHARD S	1 VINE ST	84,200	80,400	164,600
RIKEMAN, JOANNE B	34 RUTGERS RD	139,400	106,800	246,200
RILLAMAN, BRIAN M	12 STONEYBROOK CR	300,500	118,100	418,600
RINDONE, FRANK	27 ROCK RIDGE RD	78,900	61,500	140,400
RING, MICHAEL J	8 ACROPOLIS CR	187,200	114,500	301,700
RING, PAUL J	6 GEMINI CR	101,300	96,900	198,200
RING, WALTER C	6 MATTHEW ST	119,700	91,000	210,700
RINGLAND, JOHN J	148 NORTH ST	81,600	74,200	155,800
RINGLER, DIETMERIAN G	5 SWEETBRIAR LN	172,400	98,900	271,300
RIORDAN, ELIZABETH A	24R POMEROY RD	40,200	40,300	80,500
RIORDAN, ROBERT P	506 SOUTH MAIN ST	88,900	68,900	157,800
RIPA, JOSEPH R	121 LOWELL ST	114,500	63,300	177,800
RIPA, PAUL J	52 PLEASANT ST	150,800	111,300	262,100
RISITANO, ANTHONY J	11 BRISTOL LN	148,000	99,000	247,000
RISSEEUW, DEAN P	2 ASPEN CR	146,500	116,500	263,000
RISTUCCIA, JOHN B	4 BRENTWOOD CR	148,500	107,800	256,300
RITA, VICKI LEE	26 WOODBINDEN DR	138,800	107,400	246,200
RITCHIE, CHARLES T	17 WILD ROSE DR	76,700	97,200	173,900
RITTERSHAUS H FRANCIS	9 RED SPRING RD	135,800	70,200	206,000
RITTERSHAUS, H FRANCIS	23 TIMOTHY DR	203,900	105,700	309,600
RITUCCI, DONALD M	4 COLONIAL DR	44,100		44,100
RITZER, THOMAS P	5 DASCAB RD	81,000	69,500	150,500
RIVERVIEW COMMONS ASSOC LP	600 BULFINCH DR	8,113,500	1,007,200	9,120,700
RIZZO, ANTOINETTE	271 SOUTH MAIN ST	115,800	68,700	184,500
RIZZO, EUGENE A	2 LACONIA DR	155,700	91,500	247,200
RIZZO, NICHOLAS	150 ESSEX RD	141,200	198,700	339,900
RIZZO, NICHOLAS A JR	30 HEMLOCK RD	148,000	96,900	244,900
RIZZO, RICHARD D	12 ALGONQUIN AV	205,600	121,100	326,700
RJA REALTY TRUST	7 LUPINE RD	51,600		51,600
RJA REALTY TRUST	9 LUPINE RD	39,700	67,400	107,100
RJA REALTY TRUST	9 LUPINE RD	36,400		36,400
RJA REALTY TRUST	5 LUPINE RD	42,000		42,000
RJA REALTY TRUST	3 LUPINE RD	49,900		49,900
RJA REALTY TRUST	1 LUPINE RD	34,600		34,600
ROACHE, GEORGE R	3 TALBOT RD	85,400	102,500	187,900
ROADRUNNER REALTY TR	206 ANDOVER ST	98,400		98,400
ROADRUNNER REALTY TR	206 ANDOVER ST	105,500		105,500
ROADRUNNERS REALTY TR	206 ANDOVER ST	104,900		104,900
ROADRUNNERS REALTY TR	206 ANDOVER ST	99,800		99,800

ROBBELE, CAROLINE	10 CRESCENT DR	56,200		56,200
ROBB, ALFRED M	98 NORTH MAIN ST	85,300	55,700	141,000
ROBB, DONALD W	36 YORK ST	76,500	66,000	142,500
ROBB, SCOTT C	7 ROCK RIDGE RD	69,900	59,900	129,800
ROBBAT, ALBERT JR	2 MATTHEW ST	152,600	94,700	247,300
ROBBINS, JILL E	9 PENBROOK CR	165,900	114,700	280,600
ROBBINS, MAY V	55 RED SPRING RD	54,700	62,700	117,400
ROBBINS, NORMAN D	3 COLONIAL DR	36,000		36,000
ROBERGE BENJAMIN P	30 JULIETTE ST	86,600	57,800	144,400
ROBERGE, CONRAD P	15 GRANLI DR	213,700	117,800	331,500
ROBERSON, DANIEL F	14 LUPINE RD	69,500	80,100	149,600
ROBERTS, SUZANNE E	37 STEVENS ST	69,200	55,100	124,300
ROBERTS, DAVID G JR	76 WILD ROSE DR	100,600	96,900	197,500
ROBERTS, JOHN	15 ROCK RIDGE RD	68,500	60,800	129,300
ROBERTS, JOHN C	261 RIVER RD	238,400	98,100	336,500
ROBERTS, KEITH E SR	21 HEMLOCK RD	127,100	100,200	227,300
ROBERTS, MARGARET C	52 PINE ST	93,000	82,000	175,000
ROBERTS, MICHAEL B	10 RESERVATION RD	146,700	96,900	243,600
ROBERTS, PAUL W	22 RAILROAD ST	101,600		101,600
ROBERTS, RICHARD A	160 LOWELL ST	168,900	77,700	246,600
ROBERTS, THOMAS W	2 LONGWOOD DR	94,300		94,300
ROBERTS, WILLIAM B	26 RIVER ST	102,000	70,100	172,100
ROBERTSHAW, RALPH	41 SUMMER ST	80,300	78,100	158,400
ROBERTSON, FRANCIS C JR	17 BURNHAM RD	83,300	69,200	152,500
ROBERTSON, HAROLD G	169 SUMMER ST	87,100	80,900	168,000
ROBERTSON, LAWRENCE D	25 ENMORE ST	83,600	64,800	148,400
ROBERTSON, PETER J JR	15 OAKLAND RD	82,200	57,300	139,500
ROBERTSON, PETER JR	OAKLAND RD		2,600	2,600
ROBICHAUD, DAVID A	33 ENMORE ST	80,800	64,300	145,100
ROBIDOUX REAL ESTATE TR	25 BRUNDRETT AV	130,600	125,400	256,000
ROBIDOUX, FRANCIS X	29 BRUNDRETT AV	116,400	94,100	210,500
ROBIDOUX, MICHAEL	180 SALEM ST	73,300	64,400	137,700
ROBIDOUX, RICHARD J	21 BRUNDRETT AV	104,000	94,100	198,100
ROBIE, WESLEY M	114 LOVEJOY RD	63,700	79,200	142,900
ROBINS, ARTHUR G	15 GLEASON ST	98,400	79,300	177,700
ROBINSON, DEREK W	4 MEADOWBROOK DR	100,700	96,000	196,700
ROBINSON, DOROTHY	257 NORTH MAIN ST	86,000		86,000
ROBINSON, FRANCIS W	14 ROCK O'DUNDEE RD	102,500	87,900	190,400
ROBINSON, JAMES T	40 CHANDLER CR	107,700	96,700	204,400
ROBINSON, JOHN R	13 RATTLESNAKE HILL RD	80,400	96,900	177,300
ROBINSON, MARK C	193 SHAWSHEEN RD	100,100	75,700	175,800
ROBINSON, MERLE A	86 CHANDLER RD	78,500	109,200	187,700
ROBINSON, PETER B	6 CRESCENT DR	57,100		57,100
ROBINSON, RICHARD C	49U LUPINE RD	82,500		82,500
ROBINSON, W CALVIN	11 WYNCREST CR	233,900	144,700	378,600
ROBINSON, W CALVIN	9 WYNCREST CR		138,500	138,500
ROBINSON, WILLARD A	191 SUMMER ST	82,900	82,100	165,000
ROBINSON, WILLIAM	128 LOVEJOY RD	89,200	78,600	167,800
ROBINSON, WILLIAM D	276 CHANDLER RD	135,000	104,700	239,700
ROBINSON, WYLEY G III	17 HIGH ST	143,000	61,500	204,500
ROBINTON, JOAN C	13 BEECH CR	73,400	81,100	154,500
ROCCA, MARK S	275 CHANDLER RD	177,700	103,700	281,400
ROCHA, MARISTANE M	34 DALE ST	77,500	53,500	131,000
ROCHE, BRENDAN P	21 TOPPING RD	71,500	57,700	129,200
ROCHE, VINCENT	13 KORINTHIAN WY	106,900	101,500	208,400
ROCK, MOSHE	18 KORINTHIAN WY	119,800	106,800	226,600
ROCKWELL, BRIAN J	5 IRON GATE DR	146,200	90,800	237,000
ROCKWELL, DAVID A	3 SLEEPY HOLLOW LN	98,100	100,100	198,200
ROCKWELL, TIMOTHY T	175 ELM ST	71,500	60,800	132,300
ROCKY HILL ROAD RLTY TR	3 ROCKY HILL RD	71,800	95,400	167,200
RODA, RICHARD	10 TEABERRY LN	170,600	105,800	276,400
RODDEN, CLEMENT W	14 GLEASON ST	98,000	78,900	176,900
RODDIER, JACQUELYN M	3 DALLON RD	70,300	63,000	133,300
RODGERS, VERNON D	41 CHANDLER CR	86,100	96,300	182,400
RODGERS, ERNEST H	17 GOULD RD	87,300	106,900	194,200
RODIN, JONATHAN A	198 JENKINS RD	5,100	25,700	30,800
RODMAN, MARIA	22 RAILROAD ST	97,000		97,000
RODRIGUEZ, OSCAR A	387 SOUTH MAIN ST	87,900	76,300	164,200
RODRIGUEZ, RICARDO J	50 COLONIAL DR	47,400		47,400
ROEBER, HERBERT H	53 JENKINS RD	75,800	98,700	174,500
ROEHR, ANDREW J	9 MARIE DR	153,400	99,600	253,000
ROETCER, ROBERT W	21 FOSTER CR	107,300	78,600	185,900
ROGACKI, MARTHA M	68 CARMEL RD	79,700	77,100	156,800
ROGALA FAMILY TRUST	5 WETHERSFIELD DR	127,700	108,400	236,100
ROGALA, MARK	171 LOWELL ST	69,300	62,300	131,600
ROGERS, ANN G	7 ABBOT ST	226,300	129,800	356,100
ROGERS, CELIA	9 LONGWOOD DR	47,600		47,600
ROGERS, DAVID P	14 TILTON LN	139,500	103,800	243,300
ROGERS, GLENN A JR	2 CAMERON RD	137,900	110,600	248,500
ROGERS, JACQUELINE H	56 SUNSET ROCK RD		128,700	128,700
ROGERS, JACQUELINE H	55 SUNSET ROCK RD	252,100	115,400	367,500
ROGERS, JOSEPH F	MARIE DR	132,500	97,200	229,700
ROGERS, JOYCE D	93 SPRING GROVE RD	185,200	121,100	306,300
ROGERS, JUDITH L	5 PENBROOK CR	201,500	115,400	316,900
ROGERS, RODNEY A	60 CARMEL RD	102,600	77,400	180,000
ROGERS, RONALD S	29 BAILEY RD	148,600	112,200	260,800
ROHNER, MARGIE F	22 RAILROAD ST	75,100		75,100
ROHNSTOCK, JEANNETTE B	30 BARTLET ST	86,900	69,400	156,300
ROKOUS, JOSEPH R	138 HAVERHILL ST	370,400		370,400
ROLFES, JUDITH ANN	150 HIGH ST	70,900	60,700	131,600
ROLI, MICHAEL V	2 COLLEGE CR	106,900	90,400	197,300
ROLKE, WILLIAM	34 WILLARD CR	106,600	70,500	177,100
ROLLENHAGEN, HENRY	18 CANTERBURY ST	82,500	92,600	175,100
ROLLFS, EDWARD H II	28 PROSPECT RD	77,700	87,700	165,400
ROLLINS, PAUL E	52 BRUNDRETT AV	98,000	94,100	192,100
ROMA TRUST	37 BANCROFT RD	109,500	120,400	229,900
ROMAN REALTY TRUST	9 DOWNING ST	86,800	85,700	172,500
ROMAN, EDWARD S	57 HIGH ST	161,000	63,800	224,800
ROMAN, PETER D	10 HITCHCOCK FARM RD	361,300	153,600	514,900
ROMAN, STEPHEN M	14 STARWOOD CG	158,800	98,500	257,300
ROMANO FAMILY TRUST	3 ALGONQUIN AV	178,800	116,500	295,300
ROMANO, FERDINAND J	115 BELLEVUE RD	121,500	111,900	233,400
ROMANO, MICHAEL	4 ALLEN ST	82,700	75,500	158,200
ROMANO, THOMAS	84 SPRING GROVE RD	83,600	121,200	204,800
ROMEI, ROGER P	60 WASHINGTON PARK DR	62,100		62,100
ROMEI, ROGER P	70 WASHINGTON PARK DR	75,900		75,900
ROMIG, DEAN S	78 RIVER ST	87,500	66,200	153,700
ROMITO, NICHOLAS E	30 ALDEN RD	99,900	109,500	209,400
RONAN, JOHN S	50 MORTON ST	138,300	103,200	241,500
RONKINE, EDWARD J	53 CENTER ST	91,900	57,400	149,300
ROONEY, ROBERT F JR	8 CRESCENT DR	53,200		53,200
ROONEY, ROBERT F JR	8 CRESCENT DR	57,400		57,400
ROSAS, BELISARIO A	2 DOYLE CR	176,200	125,800	302,000
ROSE, DAVID M	133 RATTLESNAKE HILL RD	137,400	101,500	238,900
ROSE, ROBERT W JR	3 WEDGEWOOD DR	141,700	107,300	249,000
ROSELLE, KEVIN M	29 STONEYBROOK CR	289,800	113,700	403,500
ROSELLI, FRANK A	20 COLONIAL DR	43,200		43,200
ROSEN, BARRY S	61 JUNIPER RD	140,900	102,400	243,300
ROSEN, NEVILLE	MARIE DR	162,900	108,200	271,100
ROSEN, SAMUEL	82 GOULD RD	89,900	106,900	196,800
ROSENBLUM, HATCH FAMIL Y	20 POST OFFICE AV	539,000	130,300	669,300
ROSENBLUM, HATCH FAMIL Y	180 ANDOVER ST	446,300	107,000	553,300
ROSKN, SAMUEL B	11 PIONEER CR	109,200	100,300	209,500
ROSENN, WARREN J	23 CHESTER ST	69,900	70,000	139,900
ROSENBAUM, MARVIN	2 GOVERNORS DR	136,100	112,900	249,000
ROSENBERG, GERALD I	7 OLD SCHOOL HOUSE RD	143,200	111,000	254,200
ROSENBERG, LLOYD	5 MESSINIA DR	156,000	106,900	262,900
ROSENBERG, STEVEN	9 HEARTHSTONE PL	263,800	128,600	392,400
ROSENBERG, SYDNEY I	37 CHANDLER RD	94,900	103,100	198,000
ROSENBLATT, ALAN C	4 RUTGERS RD	121,500	106,800	230,300
ROSENBLATT, HENRY B	7 ROSE GLEN DR	153,800	110,000	263,800
ROSENHECK, LEONARD	2 PENACOOK PL	234,900	138,600	373,500
ROSENSWEIG, DONN R	4 ASPEN CR	138,700	105,700	244,400
ROSENZWEIG, DAVID S	6 PATRIOT DR	183,900	111,500	295,400
ROSENZWEIG, EILEEN P	3 HAMMOND WY	262,600	113,100	375,700
ROSENZWEIG, MARK R	16 BALMORAL ST	49,300		49,300
ROSMAN, LOWELL J	51 SCHOOL ST	241,300	125,400	366,700
ROSMUS, JOSEPH A	189 CHANDLER RD	82,000	86,700	168,700
ROSS FAMILY LIVING TRUST	42 RIVER ST	65,200	74,100	139,300
ROSS, DONALD M JR	198 CHANDLER RD	66,300	77,200	143,500
ROSS, GALE G	16 CARMEL RD	100,200	97,200	197,400
ROSS, MARGARET M	16 BALMORAL ST	47,300		47,300
ROSS, ROBERT J	2 BUXTON CT	115,600	52,700	168,300
ROSS, RUSSEL J	1 STARR AVE EAST	172,900	115,000	287,900
ROSSAR REALTY TRUST	8 CHERRYWOOD CR	176,100	100,800	276,900
ROSSETTI, ARMAND J JR	11 HANSOM RD	161,000	109,100	270,100
ROSSI, JEROME R	7 PENDANT CT	373,600	121,800	495,400
ROSSIGNOL, DANIEL P	19 BRADY LOOP	147,400	119,800	267,200
ROSSITTO, CONRAD	361 NORTH MAIN ST	154,100	58,100	212,200
ROSSITTO, JOYCE I	80 WASHINGTON PARK DR	74,600		74,600
ROTH, RICHARD J	11 SETEN CR	287,900	136,200	424,100
ROTHSEID, BERNICE E	38 PORTER RD	334,600	261,300	595,900
ROTHSEID, BERNICE E	44 PORTER RD		11,200	11,200
ROTHSEID, BERNICE E	46 PORTER RD		11,200	11,200
ROTMAN, WANDA	6 SHAWNEE CR	244,600	133,100	377,700
ROUGVIE, ROBERT A	21 BRECHIN TR	106,600	57,200	163,800
ROUND, ROBERT M K	31 ENMORE ST	65,600	64,300	129,900
ROURKE, GERALDINE P	178 NORTH MAIN ST	112,400	55,200	167,600
ROURKE, JAMES A	5 DEERBERRY LN		105,400	105,400
ROURKE, JAMES A	3 DEERBERRY LN	302,700	116,800	419,500
ROURKE, JAMES A	1 DEERBERRY LN		110,000	110,000
ROURKE, JAMES A	14 FOREST HILL DR		119,900	119,900
ROURKE, JAMES A	2 MULBERRY CR		108,700	108,700
ROURKE, JAMES A	4 MULBERRY CR		109,800	109,800
ROUSE, ANDREW E	5 CATTLE CG	168,300	116,700	285,000

Owner Listing	Location Listing	Building Value	Land Value	Total Value
ROUSMANIERE, ARTHUR S	11 WILD ROSE DR	97,400	97,100	194,500
ROUSSELLE, KENNETH H	41 NORTH ST	71,800	57,800	129,600
ROUTE THREE LAND CORP	62 YORK ST		114,100	114,100
ROUX, DAVID A	10 OLD SCHOOL HOUSE RD	142,300	107,700	250,000
ROUX, ROSE M	10 WASHINGTON PARK DR	50,000		50,000
ROY, BERTIN R	123 NORTH ST	89,000	76,300	165,300
ROY, DONALD R	10 DEAN CR	111,900	97,500	209,400
ROY, EUGENE T	1 HIDDEN WY	160,700	109,700	270,400
ROY, LIONEL H	57 NORTH ST	50,700	61,800	112,500
ROY, LIONEL H	NORTH ST		10,000	10,000
ROY, RONALD G	39 MCKENNEY CR	95,700	58,200	153,900
ROY, STEVEN P	44 RIVER ST	90,200	64,400	154,600
ROY, WILLIAM M	180 HIGH PLAIN RD	107,100	78,900	186,000
ROYAL, JOHN W	HAVERHILL ST		11,500	11,500
ROYCROFT, RICHARD J	3 SHAWNEE CR	173,300	130,900	304,200
RUBBER & PLASTIC PROD. CORP	BALLARD WY		100	100
RUBENSTEIN, PETER F	1 ARCHER LN	110,200	98,200	208,400
RUBENSTEIN, PETER P	[illegible] RENNIE DR	120,900	123,500	244,400
RUBENSTEIN, PHILIP E	[illegible]2 CASCOMB RD	102,100	70,400	172,500
RUBIN, ALINE H	[illegible]4 SPRING GROVE RD	98,200	123,800	222,000
RUBIN, AUDREY [illegible]	[illegible]2 ROSE GLEN DR	160,500	112,300	272,800
RUBIN, SHELDON L	4 RANDOM LN	119,000	98,100	217,100
RULA, HARRY [illegible]	[illegible] CARDINAL LN	181,300	100,700	282,000
RUTERMAN, [illegible]	[illegible]4 [illegible] DR	186,900	100,800	287,700
RUDIS, ROBERT [illegible]	4 NOEL RD	[illegible]	67,500	185,200
RUDOLPH, PHILLIP A	[illegible] ANDOVER ST	92,[illegible]	85,700	170,400
RUF, ANNA F	[illegible] LOWELL JUNCTION RD	63,[illegible]	58,300	121,300
RUF, WILLIAM A	45 VINE ST	76,800	87,100	163,900
RUFO, GERARD T	[illegible] [illegible]CREST RD	81,800	74,500	156,300
RUGGIERO, ALFRED	[illegible] GLEASON ST	86,900	78,400	165,300
RUGGIERO, ANGELO A	[illegible] CHARLOTTE DR	82,600	109,900	192,500
RUGGIERO, FRANK	62 ARGILLA RD	124,800	110,900	235,700
RUGGIERO, FRANK	4 RUGGIERO WY		167,700	167,700
RUGGIERO, RAYMOND F	[illegible] ARGILLA RD	[illegible]	108,600	221,800
RULLO, JAMES A	[illegible] COTTONWOOD CR	[illegible]	91,600	211,200
RULON-MILLER, SAMUEL JR	[illegible] PARK ST	[illegible]	75,100	[illegible]
RUMA, LYNDA M	2 TEMPLE PL	84,600		84,600
RUMMEL, DAVID A	93 HAVERHILL ST	91,100	61,200	152,300
RUNDE, GERT H K	45 MARTINGALE LN	258,500		258,500
RUNGE, MICHAEL	105 BELLEVUE RD	207,300	108,600	315,900
RUNGE, WALLACE E JR	22 HARDING ST	4,900	4,300	9,200
RUNGE, WALLACE E JR	78 HIGH ST	140,000	58,100	198,100
RUNGE, WALLACE E JR	35 MAPLE AV	108,800	71,800	180,600
RUNGE, WALLACE E JR	[illegible] GLENN COVE	93,200	36,900	130,100
RUNGREN, LAWRENCE	16 BALMORAL ST	70,400		70,400
RUSKIN, EDWIN F	46 WILD ROSE DR	122,000	95,900	217,900
RUSSELL, BRUCE C	22 CHEEVER CR	101,200	92,100	193,300
RUSSELL, FRANCIS H	2 YALE RD	81,600	82,100	163,700
RUSSELL, LINDA C	56 PORTER RD	120,200	108,700	228,900
RUSSELL, MARGARET N	41 CLARK RD	90,900	80,300	171,200
RUSSELL, MATTHEW L	12 FARRWOOD DR	287,800	119,800	407,600
RUSSELL, MATTHEW L	39 BANCROFT RD	82,000	103,000	185,000
RUSSELL, THOMAS F	5 FULTON RD	130,700	89,400	220,100
RUSSELL, WILLIAM E	3 ELYSIAN DR	100,200	97,300	197,500
RUSSEM, FLORENCE H	14 NUTMEG LN	127,600	100,200	227,800
RUSSEM, JEROME C	21 KARLTON CR	121,300	102,400	223,700
RUSSO, ANTHONY J	45 COUNTY RD	74,400	86,500	160,900
RUSSO, JAMES A	7 SHERRY DR	97,000	86,400	183,400
RUSSO, JEAN E	5 LINDA RD	85,400	98,500	183,900
RUSSO, JOSEPH P	120 HIDDEN RD	198,500	120,800	319,300
RUSSO, KENNETH J	8 WINDEMERE DR	166,200	114,600	280,800
RUSSO, SALVATORE J	100 WASHINGTON PARK DR	48,300		48,300
RUTE, LEO	24 BURTON FARM DR	96,000	91,700	187,700
RUTFIELD, CRAIG S	5 ELYSIAN DR	99,000	97,300	196,300
RUTH REALTY TRUST	86 RIVER ST	49,500	83,000	132,500
RUTKOWSKI, JOHN L	9 ELLSWORTH RD	154,700	114,600	269,300
RUTTER, DOROTHEA E	54 MORTON ST	167,500	103,000	270,500
RUTTER, HAROLD A JR	207 NORTH MAIN ST	494,500	169,300	663,800
RWF INC	380 BALLARDVALE ST		237,200	237,200
RWF INC	340 BALLARDVALE ST	9,120,400	1,968,200	11,088,600
RYAN, CHARLES D	4 CINDY LN	88,700	90,500	179,200
RYAN, CYNTHIA M	27 HIGH PLAIN RD	75,500	70,600	• 146,100
RYAN, DENIS H	54 CHESTNUT ST	90,400	90,400	180,800
RYAN, DONALD W	21 CHARLOTTE DR	169,800	101,500	271,300
RYAN, ERIN A	4 ROSE GLEN DR	205,300	112,200	317,500
RYAN, JERUSHA P	14 LONGWOOD DR	48,300		48,300
RYAN, JOSEPH F	71 CHESTNUT ST	121,500	95,800	217,300
RYAN, KENNETH J	15 PAULORNETTE CR	138,200	95,800	234,000
RYAN, NANCY J	64 MORTON ST	98,900	84,000	182,900
RYAN, WILLIAM T	53 SCHOOL ST	284,400	126,200	410,600
RYANS, PERVIS JR	85 RATTLESNAKE HILL RD	108,400	106,900	215,300
RYBICKI, GERALD	4 WAVERLY DR	158,300	100,700	259,000
RYDEN, ODD W	7 TOBEY LN	97,900	109,400	207,300

~ S ~

Owner Listing	Location Listing	Building Value	Land Value	Total Value
S & A REALTY TRUST	10 APACHE AV	256,200	142,100	398,300
S&L REALTY TRUST	RIVER RD	586,500	196,100	782,600
SAALFRANK, GEORGE H	10 ENFIELD DR	103,800	108,800	212,600
SABA, DAVID C	32 DUFTON RD	96,000	52,500	148,500
SABATH, JERROLD	14 GLEN MEADOW RD	128,800	100,100	228,900
SABATINO, KENNETH F	4 SWEENEY CT	104,100	50,600	154,700
SABOORI, SHIVA	38 MICHAEL WY	142,800		142,800
SADLER, MICHAEL	62 WILDWOOD RD	114,100	114,900	229,000
SADOWSKI, MICHAEL L	14 BRECHIN TR	102,400	54,000	156,400
SAEGAERT, LUCIENNE	WEBSTER ST	64,400	79,500	143,900
SAGAMORE DRIVE NOMINEE TRUST	8 SAGAMORE DR	130,000	106,900	236,900
SAGASER REALTY TRUST	56 CHESTNUT ST	115,700	91,600	207,300
SAHJANI, PETER L	28 ORCHARD CG	228,000	122,100	350,100
SAIA, JOHN K	6 MONTEGO CR	189,300	126,300	315,600
SAIDEH, GEORGE J	13 BRADLEY RD	158,000	98,100	256,100
SAKKAS, KONSTANTINOS	27 DUFTON RD	78,100	50,700	128,800
SAKOWICH, ANTHONY	26 ORIOLE DR	121,400	148,900	270,300
SALADINI, JOSEPH J	8 DELPHI CR	107,900	91,500	199,400
SALAFIA, PAUL J	4 POST OFFICE AV	240,000	115,700	355,700
SALAFIA, PAUL J	2 BRYAN LN	151,900		151,900
SALAFIA, ROBERTA E	8 SUGARBUSH LN	156,000	108,700	264,700
SALAZAR, LUIS A	2 WEST KNOLL RD	95,900	105,900	201,800
SALEM STREET REALTY TRUST	8 COVENTRY LN		5,700	5,700
SALEM STREET REALTY TRUST	9 COVENTRY LN	332,900	150,700	483,600
SALEM STREET REALTY TRUST	2 COVENTRY LN		144,600	144,600
SALEM STREET REALTY TRUST	7 COVENTRY LN		116,600	116,600
SALEM STREET REALTY TRUST	5 COVENTRY LN		118,300	118,300
SALERNO, ANTHONY P	20 BOSTON RD	113,300	72,100	185,400
SALERNO, JAMES L	13 CARDINAL LN	144,300	98,200	242,500
SALERNO, JOHN P JR	33 LINCOLN CIRCLE WEST	106,100	102,100	208,200
SALERNO, ROCCO J	3 STARR AVE EAST	187,000	114,800	301,800
SALIBY, JOSEPH A	19 MARION AV	73,300	85,100	158,400
SALING, THOMAS W	15 JOHNSON RD	106,500	93,000	199,500
SALINI, AMERICO A JR.	4 COUNTRYSIDE WY	134,800	116,000	250,800
SALLESE, MICHAEL A	83 RIVER ST	112,300	62,400	174,700
SALTER, ELDEN R	26 HIGH ST	132,900	58,800	191,700
SALTZ, JEFFREY S	8 COLLEGE CR	123,700	101,700	225,400
SALVATI, ALBERT M	159 ELM ST	70,000	60,000	130,000
SALVESEN, DOUGLAS W	15 CHEEVER CR	114,900	92,500	207,400
SALVI, ANDREW A	47 WILD ROSE DR	109,100	96,900	206,000
SALVI, WALTER W	11 YORK ST	89,700	89,600	179,300
SALVIA, JOSEPH A	20 BLUEBERRY HILL RD	226,600	119,800	346,400
SALVUCCI, DONNA L	40 FARRWOOD DR	146,700	119,900	266,600
SALYERS, GAYLORD M	63 HAGGETTS POND RD	108,800	104,700	213,500
SAMARAS, CHARLES D	47 PLEASANT ST	182,000	111,500	293,500
SAMBUCO, THOMAS	89 RATTLESNAKE HILL RD	111,500	106,800	218,300
SAMEL, JONATHAN M	4 SUGARBUSH LN	156,500	108,700	265,200
SAMLER, STEVEN E	83 MAPLE AV	112,100	71,700	183,800
SAMMATARO, SHIRLEY J	2 ALLEN ST	77,200	72,600	149,800
SAMMATARO-HUTCHINS, ROBERT	4 MOHAWK RD	164,500	112,400	276,900
SAMOST, RANDALL J	3 COLONIAL DR	44,100		44,100
SAMPLE, WILLIAM J	18 IRON GATE DR	157,900	100,800	258,700
SAMPSON, ALBERT E JR	192 JENKINS RD	50,300	25,200	75,500
SAMPSON, DAVID W	95 NORTH MAIN ST	94,700	51,100	145,800
SAMPSON, JOHN D	15 FARRWOOD DR	124,500	119,900	244,400
SAMPSON, PAUL	124 NORTH MAIN ST		2,100	2,100
SAMPSON, PAUL D	17 APPLE BLOSSOM RD	158,600	102,100	260,700
SAMRA, JOANN	60 WASHINGTON PARK DR	74,000		74,000
SAMUELS, DAVID S	7 RIDGE HILL WY	142,300	100,600	242,900
SAMUELS, WAYNE T	50 ROCKY HILL RD	326,700	114,700	441,400
SANBORN, MARTIN G	60 JENKINS RD	116,600	108,200	224,800
SANBORN, ROBERT E	56 JENKINS RD	103,200	109,000	212,200
SANCHEZ, ALBERT A	36 FARRWOOD DR	143,900	119,900	263,800
SANCHEZ, MARIE A	16 BURNHAM RD	81,400	68,100	149,500
SAND, DAVID B	17 ABBOT ST	114,600	125,800	240,400
SANDERS, BARRY J	7 SERENITY LN	138,000	98,200	236,200
SANDERS, EVAN C	30 MARY LOU LN	86,000	85,800	171,800
SANDISON, JAMES	15 QUAIL RUN	153,200	106,300	259,500
SANDLER, MICHAEL	200 CHESTNUT ST	120,300	100,900	221,200
SANDMAN, RICHARD M	11 SPENCER CT	282,600	145,600	428,200
SANDS, BRUCE E	65 SPRING GROVE RD	110,700	109,500	220,200
SANFIELD, RONALD D	10 HARDING ST	81,300	53,100	134,400
SANFT, SIDNEY	14 KIRKLAND DR	114,700	102,600	217,300
SANGERMANO, JOSEPH C	275 RIVER RD	82,600	98,100	180,700
SANKAR, NOTT GOWRI	8 BELLE HAVEN DR	153,700	114,600	268,300
SANNELLA, LOUIS J	105 COLONIAL DR	224,800	114,200	339,000
SANNELLA, NICHOLAS A	8 WETHERSFIELD DR	128,500	123,500	252,000
SANTAGATI, RICHARD J	3 FARMLAND CR	193,000	110,300	303,300
SANTANGELO, JAMES M	7 BLUEBERRY CR	215,400	131,600	347,000
SANTANGELO, SALVATORE A	27 KIRKLAND DR	104,000	97,900	201,900
SANTARLASCI, ANNA	166 SHAWSHEEN RD	82,500	89,300	171,800
SANTOMAS, RICHARD J	42 MICHAEL WY	62,900		62,900
SANTORE, WILLIAM A	7 CRESCENT DR	54,200		54,200
SANTOS, ARTHUR M	14 HANSOM RD	132,300	108,900	241,200
SANTOSUOSSO, JAMES A	4 GEMINI CR	111,300	97,000	208,300
SANWANDEE, THIDARAT	16 BRYAN LN	51,000		51,000
SANYAL, AMALENDU	116 GREENWOOD RD	138,300	87,000	225,300
SANYAL, AMALENDU ETUX	237 NORTH MAIN ST	84,800		84,800
SANZ, TERENCE F	5 ROGERS BROOK EAST	138,900	73,900	212,800
SAPIENZA, SANTO	139 GREENWOOD RD	106,100	80,100	186,200
SAPUPPO, ALFIO F	5 BEECH CR	77,100	84,600	161,700
SAPUPPO, MICHELE S	[illegible] REGIS RD	167,800	121,900	289,700
SARACUSA, HENRY [illegible]	11 CASTLE HEIGHTS RD	89,500	86,400	175,900
SARAGAS, GEORGE	[illegible] SHADOW LN	284,300	146,100	430,400
SARAGAS, GEORGE	30 BRADLEY RD	147,300	105,200	252,500
SARANTOS, CONSTANTINE [illegible]	1 HAZELWOOD CR	368,900	152,100	521,000
SARAS, EDWARD [illegible]	22 RESERVATION RD	127,900	108,900	236,800
SARGENT JAMES [illegible]	156 HIGH ST	99,300	55,700	155,000
SARKISIAN REALTY TRUST	[illegible] CHANDLER RD	105,200	233,600	338,800
SARKISIAN, SARKIS	259 CHANDLER RD	104,600	104,500	209,100
SARKISIAN, SARKIS ETUX	261 CHANDLER RD	62,900	110,800	173,700
SARNI, JOHN	32 BALLARDVALE RD	92,800	121,700	214,500
SARRACINO, ANTHONY [illegible]	1[illegible] HARVARD RD	112,900	87,300	200,200
SARTORI, PAUL [illegible]	[illegible]3 BAILEY RD	146,700	111,500	258,200
SARTORY, JOHN [illegible]	[illegible] EASTMAN RD	146,100	101,500	247,600
SARYAN, JOHN A	8 ODYSSEY WY	165,200	100,800	266,000
SASHA ASSOCIATES TRUST	276 NORTH MAIN ST	949,700	618,200	1,567,900
SASHA ASSOCIATES, TRUST	279 NORTH MAIN ST	86,600	70,100	156,700
SASSO, PHILIP V	[illegible] HIDDEN RD	104,700	96,100	200,800
SAUERBRUNN, PAUL J	24 JOHNSON RD	140,000	93,100	233,100
SAUMS, DAVID L	16 BALMORAL ST	61,300		61,300
SAUNDERS, JEFFREY H	2 STOUFFER CR	199,500	104,600	304,100
SAUNDERS, JOHN	10 TIMOTHY DR	124,300	102,800	227,100
SAUNDERS, ROBERT M	15 WEST KNOLL RD	157,000	104,400	261,400
SAVAGE, LAWRENCE L	3 INWOOD LN	207,500	116,100	323,600
SAVAGE, PAUL F	6 ROBANDY RD	153,900	104,600	258,500
SAVINELLI, CARL A	5 WALNUT AV	95,100	65,400	160,500
SAVINELLI, SALVATORE A	107 SALEM ST	89,200	74,900	164,100
SAVOCA, RONALD J	181 HIGH PLAIN RD	96,500	87,500	184,000
SAVORD, BERNARD	243 HIGHLAND RD	109,100	92,500	201,600
SAVRANN, RICHARD A	11 SHERIDAN RD	142,100	106,700	248,800
SAWAYA, MITCHELL F	5 TWIN BROOKS CR	173,800	90,700	264,500
SAWYER, CLARK J JR	21 PINECREST RD	116,600	72,100	188,700
SAWYER, JUDY ANN	13 MAPLE AV	91,200	65,300	156,500
SAWYER, ROBERT A	9 SHERRY DR	97,900	86,000	183,900
SAYERS, RICHARD T	4 CUBA ST	88,700	63,700	152,400
SAYESS, MARY J	12 TUCKER RD	123,900	84,800	208,700
SAYESS, MARY J	14 TUCKER RD		76,300	76,300
SAYLES, BENJAMIN	70 NORTH MAIN ST	131,800	52,400	184,200
SAYLES, BENJAMIN	117 SALEM ST	61,100	76,700	137,800
SCAIA, JAMES F	7 PHOENIX PL	259,300	105,500	364,800
SCALESE, NICKLAS J	49 JENKINS RD	89,800	101,500	191,300
SCAMMELL, JOHN H	7 TWIN BROOKS CR	107,300	97,900	205,200
SCANLON, CHARLINE	194 SUMMER ST	94,000	85,700	179,700
SCANLON, MARY A LE	95 SUMMER ST	79,600	76,500	156,100
SCANLON, PATRICK	34 WASHINGTON AV	90,600	84,000	174,600
SCAPA GROUP INC	RAILROAD ST	27,400	277,600	305,000
SCAPA GROUP INC	RAILROAD ST		109,100	109,100
SCAPA GROUP INC	RAILROAD ST		2,900	2,900
SCAPICCHIO, MARK S	1 APPLETREE LN	99,600	95,400	195,000
SCARBOROUGH, KRIS	13 SHEPLEY ST	81,200	54,600	135,800
SCARBOROUGH, KRIS	SHEPLEY ST		30,200	30,200
SCARPULLA, NORMAN K	50 BIRCH RD	124,600	119,200	243,800
SCHAAF, EDWARD	6 MARIGOLD LN	105,300	107,900	213,200
SCHAAKE, PAUL H	52 LOVEJOY RD	88,000	88,900	176,900
SCHADE, MICHAEL W	6 GARFIELD LANE EAST	184,500	94,800	279,300
SCHADLICK, ALBERT J	1 PENACOOK PL	212,400	138,700	351,100
SCHAEFER, DANIEL	10 BRISTOL LN	159,200	101,000	260,200
SCHAEFER, THOMAS J	1 DURHAM DR	335,800	116,500	452,300
SCHAPIRA, PAUL A	6 TIMOTHY DR	137,600	112,400	250,000
SCHARDIN, STEPHEN L	24 GAVIN CR	142,700	102,800	245,500
SCHEER, RAYMOND	12 COPLEY DR	140,100	100,800	240,900
SCHEFFY, CARL JR	12 BEECH CR	76,300	85,200	161,500
SCHELFHAUDT, PETER P	11 JEFFERSON LN	126,000	102,800	228,800
SCHELLHORN, JOHN B	15 POWERS RD	374,500	151,000	525,500
SCHELLING, SCOTT H	10 AVERY LN	245,100	122,100	367,200
SCHIAVONI, PETER D	17 AVERY LN	309,700	114,600	424,300
SCHIFF, ERMIONI K	9 PEACH TREE PH	134,500	110,700	245,200
SCHIRMER, ANDREW L	12 FAIRFAX DR	109,900	113,200	223,100
SCHLAPP, ALYCE L	7 FORBES LN	158,000	104,500	262,500
SCHLOTT REALTY TRUST	87 ELM ST	133,700	59,400	193,100
SCHLOTT REALTY TRUST A	NORTH MAIN ST	4,800	13,600	18,400
SCHLOTT REALTY TRUST A	193 NORTH MAIN ST	365,800	138,900	504,700
SCHMIDT, JUDITH S	54 GRAY RD	104,200	106,800	211,000
SCHMIDT, RICHARD J	27 BIRCH RD	223,600	108,700	332,300
SCHMIDT, ROBERT R	33 HIGH ST	172,100	72,000	244,100
SCHMIDT, WILLIAM C	18 ARTHUR RD	82,400	84,000	166,400
SCHMUHL, RUSSELL E	32 BELLEVUE RD	134,000	105,100	239,100
SCHNEIDER, DANIEL M	87 SALEM ST	175,800	113,700	289,500
SCHNEIDER, DANIEL M	8 APPLETREE LN		48,700	48,700
SCHNEIDER, JOSEF	15 BATESON DR	211,200	120,000	331,200
SCHNEIDER, ROBERT A	7 BUCHAN RD	117,700	109,900	227,600
SCHNORRENBERG, F THOMAS	108 COLONIAL DR	183,800	111,100	294,900
SCHOEN, EDWARD A	10 CRICKET CR	175,300	108,500	283,800
SCHOENHERR, BRIAN W	4 WEDGEWOOD DR	143,700	102,100	245,800
SCHOFIELD, SYLVIA	55 ELM ST	149,200	57,000	206,200
SCHOLTZ, JENNIE M	110 BALLARDVALE RD	100,600	84,600	185,200
SCHOLTZ, JENNIE M	112 BALLARDVALE RD		127,100	127,100
SCHOTT, ALEXANDER P	12 SHERRY DR	82,400	88,600	171,000
SCHRADER, PAUL M	8 BLACK BIRCH WY	140,500	104,100	244,600
SCHRAMM, DOUGLAS G	40 RIVER RD	68,100	58,900	127,000
SCHRIER, JAY A	5 WAGON WHEEL RD	107,400	108,600	216,000
SCHROEDER, DONALD F	204 HAGGETTS POND RD	103,200	104,600	207,800
SCHROEDER, WILLIAM E	6 BLACKBERRY LN	155,800	105,800	261,600
SCHROER, PETER H	3 AVERY LN	286,400	118,100	404,500
SCHULZ, EUGENE S	108 LOWELL ST	108,100	61,400	169,500
SCHURIAN, HERBERT G	14 BAILEY RD	12,400	284,800	297,200
SCHUSSEL, GEORGE	6 WINDSOR ST	228,300	79,700	308,000
SCHWAB, PAUL JR	68 ELM ST	166,700	62,300	229,000
SCHWARTZ, ARTHUR H	6 MORNINGSIDE DR	105,900	99,600	205,500
SCHWARTZ, BARBARA F	7 TIMOTHY DR	123,700	108,900	232,600
SCHWARTZ, JON D	46 ORIOLE DR	102,300	105,700	208,000
SCHWARTZ, JOSEPH D	187 SUMMER ST	114,100	82,100	196,200
SCHWARZ, JORGE A	66 POOR ST	122,500	106,400	228,900
SCHWARZ, JOSEPH S	65 STEVENS ST	82,800	55,700	138,500
SCHWARZ, PETER B	293 SALEM ST	131,700	76,200	207,900
SCHWARZ, WILFRED J JR	35 LOVEJOY RD	115,200	87,800	203,000
SCHWARZKOPF, KAREL M	108 WILD ROSE DR	96,400	97,700	194,100
SCHWEDLER, GEORGE	15 LINWOOD ST	75,900	84,000	159,900
SCHWEDLER, JUDITH A	4 CLOVER CR	93,500	101,200	194,700
SCHWEITZER, ALLEN	6 HOMESTEAD CR	196,000	114,800	310,800
SCHWIND, PETER H	20 KATHLEEN DR	107,500	119,900	227,400
SCHWING, JOHN C	6 BANNISTER RD	94,300	72,200	166,500
SCHWING, TERRANCE P	5 CLARK RD	45,400	70,500	115,900
SCIABARRASI, JAMES E	16 COUNTRYSIDE WY	134,800	109,000	243,800
SCIOLI, DAVID A	12 BRISTOL LN	156,300	100,600	256,900
SCISM, WILLIAM S	11 PINE TREE LN	67,300	58,100	125,400
SCIUTO, JOHN C	NORTH MAIN ST	18,600	8,000	26,600
SCIUTO, STEPHEN R	16 FARRWOOD DR	133,200	119,800	253,000
SCOTT, DON P	80 WASHINGTON PARK DR	62,100		62,100
SCOTT, W MICHAEL	2 DUNDAS AV	141,400	96,500	237,900
SCRIBNER, ELEANOR A	30 WASHINGTON PARK DR	74,000		74,000
SCULLY, GERTRUDE R	247 NORTH MAIN ST	102,000		102,000
SCULLY, MARTHA R	6 CHEEVER CR	113,700	92,100	205,800
SCULLY, RICHARD C	175 HIGH PLAIN RD	123,100	87,200	210,300
SEACOLE, EVELYN K	14 SHERRY DR	92,600	96,400	189,000
SEAMANS, RUSSELL B	468 LOWELL ST	75,700	69,900	145,600
SEARS, KENNETH H	2 AGAWAM LN	114,800	106,300	221,100
SEAVEY, WHITNEY A	6 CHEYENNE CR	172,600	131,600	304,200
SEBAGO-ANDOVER REALTY TRUST	150 DASCOMB RD		22,900	22,900
SEBAGO-ANDOVER REALTY TRUST	146 DASCOMB RD	5,304,000	1,990,500	7,294,500
SEBASKY, GREGORY M	7 COBBLESTONE LN	244,500	126,300	370,800
SEBELL, MARK H	6 NEWMAN HILL DR	337,600	148,000	485,600
SECCARECCIO, PASQUALE W	14 BELLEVUE RD	100,400	104,800	205,200
SECCARECCIO, PAUL J	25 LOWELL ST	165,300	72,300	237,600
SECCARECCIO, SAMUEL J	55 WILD ROSE DR	110,000	98,100	208,100
SEDGWICK, ROBERT P	74 SUMMER ST	94,500	78,600	173,100
SEELEY, GAIL R	21 SHERIDAN RD	165,100	106,700	271,800
SEELEY, GAIL R	27 SHERIDAN RD		106,800	106,800
SEERO, EDWARD V	8 FOX HILL RD	74,900	60,800	135,700
SEERO, EDWARD V III	215 HIGH PLAIN RD	147,500	82,600	230,100
SEERO, SCOTT J	2 CHEEVER CR	100,300	92,700	193,000
SEGAL, JAMES N	24 RIVERINA RD	88,200	69,800	158,000
SEGAL, SHEILA R	3 GRANADA WY	130,800	108,200	239,000
SEGALL, FRANKLIN D	5 ENFIELD DR	123,100	112,400	235,500
SEGGEV, MEIR	35 MORTON ST	211,400	111,200	322,600
SEIBERT, JOHN T	182 HAGGETTS POND RD	124,100	104,600	228,700

SEIDEN, ROBERT D	13 PINECREST RD	127,300	78,600	205,900
SEIFERT, KENNETH R	16 IVY LN	118,700	96,200	214,900
SEIN, JEROME H	22 CLARK RD	82,300	80,300	162,600
SELIGSOHN, LEO V	16 BALMORAL ST	51,700		51,700
SELIMA, WALTER J	9 PROSPECT RD	95,900	79,400	175,300
SELLERS EST OF MABELE	167 HIGHLAND RD	78,500	180,800	259,300
SELLERS, JAMES R	40 YORK ST	71,800	66,000	137,800
SELLERS, MABEL E	[illegible]		11,300	11,300
SELVIN, MAURICE	5 JUNIPER RD	86,900	82,300	169,200
SELVITELLI, ROBERT W	10 LARCHMONT CR	143,000	104,200	247,200
SELWYN, ALAN	34 BANNISTER RD	112,400	86,200	198,600
SEMAN, EDGAR B	134 LOVEJOY RD	78,500	81,600	160,100
SEMPERE, JAMES M	119 LOWELL ST	126,200	65,600	191,800
SENATORE, JOHN A	2 PARTHENON CR	153,400	99,900	253,300
SEQUEIRA, PAUL	22 HIGH ST	144,800	59,800	204,600
SERBAGI, RUSSELL C	16 BALMORAL ST	80,500		80,500
SERENITY REALTY TRUST	6 SERENITY LN	129,500	90,300	219,800
SERIO, STEPHEN W	7 ASHFORD LN	294,900	139,300	434,200
SERMOS, EVAN K	6 CARRIAGE HILL RD	128,000	101,300	229,300
SERNA, FRANK J	349 SOUTH MAIN ST	92,100	75,900	168,000
SERROW, MARY G	439 LOWELL ST	85,000	69,900	154,900
SERVELLO, ANTHONY I	1 HAWTHORNE CR	92,600	97,100	189,700
SEVENTEEN AYER STRLTY TRUST	24 PRINCETON AV	66,100	78,600	144,700
SEVENTY OSGOOD STREALTY TR	70 OSGOOD ST	132,500	112,600	245,100
SEVENTY SEVEN WILDROSE DR RT	77 WILD ROSE DR	117,900	96,900	214,800
SEVENTY-FIVE GOULD RD NRT	75 GOULD RD	80,500	104,000	184,500
SEVENTY-ONE MAIN ST RLTY TR	71 MAIN ST	179,700	246,800	426,500
SEVERIN, FRANK J	11 YALE RD	75,600	84,200	159,800
SEWALL, JOHN B	141 HIGH PLAIN RD	86,600	81,200	167,800
SEXTON, CYNTHIA M	3 WESTWIND RD	64,100	78,200	142,300
SEXTON, MATTHEW	15 CENTER ST	83,600	53,400	137,000
SEYFFERTH, ALBIN H	12 JULIETTE ST	99,400	57,600	157,000
SHABY, DAVID H	5 WINTERGREEN CR	157,300	100,300	257,600
SHACK, ROBERTA A	12 ORIOLE DR	129,100	119,800	248,900
SHACK, WILLIAM P	36 HAILEY RD	171,200	111,100	282,300
SHAER, RICHARD J	84 CENTRAL ST	112,800	108,700	221,500
SHAFER, DOUGLAS W	20 IVY LN	106,600	110,300	216,900
SHAFFER, HOWARD J	27 ALGONQUIN AV	154,200	119,300	273,500
SHAH, HASMUKH R	22 LUCERNE DR	82,900	62,500	145,400
SHAH, PARTHIV	66 COUNTY RD	137,800	87,400	225,200
SHAHIAN, PAUL G	5 BLUEBERRY CR	245,600	131,000	376,600
SHAINKER, ARNOLD N	9 CRICKET CR	169,600	105,800	275,400
SHAKER, ANTHONY I	2 KATHLEEN DR	129,100	93,700	222,800
SHAKER, BURTON A	7 LILLIAN TR	126,700	98,300	225,000
SHAMSHOYAN, SYLVES	15 STARWOOD CG	147,600	97,900	245,500
SHANAHAN, DAVID K	8 KNOLLCREST DR	207,200	126,700	333,900
SHANAHAN, MICHAEL B	47 DASCOMB RD	162,300	69,300	231,600
SHANAMAN, SAMUEL L	5 MILLSTONE CR	157,600	116,000	273,600
SHANNON, CAROLYN O	11 ROBANDY RD	104,600	100,900	205,500
SHANNON, EILEEN P	91 CENTRAL ST	144,500	100,600	245,100
SHANNON, THOMAS M	188 SALEM ST	105,000	78,500	183,500
SHAPIRO, JEFFREY S	25 MOHAWK RD	192,000	121,200	313,200
SHAPIRO, JOHN S	27 CHANDLER RD	60,500	81,600	142,100
SHAPIRO, KEN I	18 WILDWOOD RD	102,300	121,300	223,600
SHAPIRO, ROBERT B	15 WILD ROSE DR	80,400	97,100	177,500
SHAPIRO, ROBERT L	221 HAGGETTS POND RD	162,000	103,500	265,500
SHAPIRO, STANLEY A	23 BROOKFIELD RD	99,600	60,100	159,700
SHAPIRO, STEPHEN J	11 BELKNAP DR	189,500	100,800	290,300
SHARIS, GEORGE	21 PARTRIDGE HILL RD	185,900	113,200	299,100
SHARKEY, THOMAS D JR	24 WEST PARISH DR	103,600	108,900	212,500
SHARMA, INDU S	3 ROBINSWOOD WY	177,200	107,400	284,600
SHARMA, TEJ	14 LONGWOOD DR	53,800		53,800
SHARMA, TEJ P	10 WEDGEWOOD DR	142,300	102,700	245,000
SHARPE, RALPH N JR	60 RATTLESNAKE HILL RD	84,900	106,300	191,200
SHARPE, RUTH A	197 ANDOVER ST	63,900	68,600	132,500
SHARRIO, CARL M	50 DUFTON RD	85,600	74,100	159,700
SHARROW, ARNOLD N	3 LANCASTER PL	99,300	101,100	200,400
SHARRY REALTY TRUST	1 FOREST DR	105,300	119,900	225,200
SHATTUCK, CHARLES A	146 SUMMER ST		42,700	42,700
SHATTUCK, CHARLES A	8R APPLECREST RD		13,100	13,100
SHATTUCK, DANA E	265 HIGH PLAIN RD	89,100	78,000	167,100
SHAUGHNESSY, WILLIAM	14 OSGOOD ST	143,700	106,800	250,500
SHAW, ANNE S	40 WILDWOOD RD	139,600	112,800	252,400
SHAW, CLINTON S	14 STRAWBERRY HILL RD	93,200	111,100	204,300
SHAW, ELEANOR E	30 FOSTER CR	45,700	78,700	124,400
SHAW, FREDERICK A	49 WEST PARISH DR	121,600	109,000	230,600
SHAW, JOHN T	34 WILDWOOD RD	139,900	125,200	265,100
SHAW, JOHN T	HOLT RD	52,100	126,400	178,500
SHAW, JOHN T	233 HOLT RD	106,100	135,600	241,700
SHAW, WILLIAM F	48A CENTER ST	112,200	54,700	166,900
SHAWSHEEN LAWYERSTRUST	344 NORTH MAIN ST	72,600		72,600
SHAWSHEEN LAWYERSTRUST	346 NORTH MAIN ST	75,800		75,800
SHAWSHEEN RUBBER CO	220 ANDOVER ST		21,400	21,400
SHAWSHEEN RUBBER CO INC	226 ANDOVER ST		19,700	19,700
SHAWSHEEN RUBBER CO MASS CORP	218 ANDOVER ST	413,400	138,200	551,600
SHAWSHEEN RUBBER MASS CORP	218R ANDOVER ST	351,500	64,400	415,900
SHAWSHEEN VILLAGE COM CTR TT	7 TANTALLON RD	220,100	46,100	266,200
SHAWSHEEN VILLAGECOMMERCE CNTR	10 HAVERHILL ST		11,700	11,700
SHAWSHEEN VILLAGECOMMERCE CNTR	16 HAVERHILL ST	1,069,800	119,100	1,188,900
SHAY, JAMES J	4 CHEROKEE CR	178,400	116,500	294,900
SHAYMAR PROPERTIES INC	28 PARK ST	94,600	177,000	271,600
SHEA, ANDREW F	2 PUNCHARD AV	230,100	97,400	327,500
SHEA, ANDREW F	9 ORCHARD ST	164,900	108,900	273,800
SHEA, BRENDA L	9 SHEPLEY ST	72,000	54,300	126,300
SHEA, BRENDAN J	16 BALMORAL ST	46,100		46,100
SHEA, BRONT S	LOWELL JUNCTION RD		21,000	21,000
SHEA, CORNELIUS D	11 ARUNDEL ST	86,200	92,300	178,500
SHEA, HOWARD F	81 CHANDLER RD	91,600	105,100	196,700
SHEA, JAMES M	87 CHANDLER RD	71,800	72,600	144,400
SHEA, JOHN P	6 LINCOLN CR	91,900	91,900	183,800
SHEA, KEVIN F	23 WETHERSFIELD DR	177,100	110,700	287,800
SHEA, MARY LOU	5 CEDAR RD	90,400	93,700	184,100
SHEA, PAUL S	4 ROGERS BROOK WEST	153,700	66,500	220,200
SHEA, PHILIP R	8 ALONESOS WY	193,000	115,600	308,600
SHEA, WILLIAM F	7 LONGWOOD DR	82,300		82,300
SHEEHAN, CECILIA C	52 DUFTON RD	89,800	73,500	163,300
SHEEHAN, CHARLES J	3 OLD SCHOOL HOUSE RD	135,600	109,100	244,700
SHEEHAN, CHARLES J	4 CHESTWOOD DR	99,600	96,800	196,400
SHEEHAN, EDWARD M JR	1 SEVILLA RD	138,000	109,300	247,300
SHEEHAN, EILEEN M	16 BALMORAL ST	55,500		55,500
SHEEHAN, JOHN P	70 WASHINGTON PARK DR	43,000		43,000
SHEEHAN, ROBERT S	7 CHERRYWOOD CR	136,800	100,800	237,600
SHEEHAN, SHIRLEY H	15 ARCADIA RD	106,000	112,700	218,700
SHEEHEY, ROBERT E	22 BEECH CR	93,800	88,700	182,500
SHEENY, BRENDAN M	19 BELKNAP DR	196,600	100,800	297,400
SHEENY, KATHLEEN C	149 ANDOVER ST	104,200		104,200
SHEEL, SHIVA	3 MERCURY CR	112,300	99,000	211,300
SHELDON, DAVID R	65 CROSS ST	120,300	104,500	224,800
SHELDON, JAMES L	76 CENTER ST	85,700	54,300	140,000
SHELDON, KAREN R	16 CARISBROOKE ST	93,700	89,600	183,300
SHEN, TSU-YUAN	18 HEARTHSTONE PL	301,700	136,100	437,800
SHENG, X CHRISTOPHER	282 RIVER RD	75,700	98,400	174,100
SHEPARD, JANE E	9 CARDINAL LN	116,500	96,000	212,500
SHEPARD, RAYMOND A	56 BAILEY RD	169,900	111,400	281,300
SHEPARD, STEPHEN	54 SUMMER ST	77,100		77,100
SHEPARD, SUSAN A	7 WEDGEWOOD DR	161,200	101,900	263,100
SHEPHERD, KAREN A	30 WASHINGTON PARK DR	74,000		74,000
SHEPPERD, STANLEY W	37 BAILEY RD	172,800	112,900	285,700
SHERBOURNE EIGHTEEN REALTY T	18 SHERBOURNE ST	97,800	89,500	187,300
SHERIDAN, RICHARD D	RIVER PK		2,600	2,600
SHERIDAN, WILLIAM C	84 POOR ST	66,500	66,500	133,000
SHERRAT, REZA	16 SETON CR	237,500	131,700	369,200
SHERMAN, CHRISTOPHER	412 HIGH PLAIN RD		7,400	7,400
SHERMAN, CHRISTOPHER	231 HAGGETTS POND RD	88,900	115,700	204,600
SHERMAN, DONALD	23 SMITHSHIRE ESTATES	138,200	111,200	249,400
SHERMAN, ETHEL M	6 COLLEGE CR	125,400	101,700	227,100
SHERMAN, FRANK J III	3 MIDLAND CR	118,000	107,500	225,500
SHERMAN, STEVEN J	8 LONGWOOD DR	73,900		73,900
SHERRY, RICHARD A	127 ANDOVER ST	94,000	74,800	168,800
SHERWOOD, GEORGE H	67 SALEM ST	136,600	132,500	269,100
SHERZI, CHARLES D	25 MICHAEL WY	153,800		153,800
SHETTY, SANTOS K	12 WYNCREST CR	291,900	133,000	424,900
SHIEBLER, LEO J	29A MAPLE AV	102,200	62,400	164,600
SHIFF, KENNETH	10 LAMANCHA WY	141,400	108,900	250,300
SHIH, ANDREW A	17 INWOOD LN	202,200	113,800	316,000
SHIN, FRANK	10 POLE HILL DR	126,300	95,600	221,900
SHIN, THOMAS H	17 PAULINE DR	158,700	94,000	252,700
SHINE, DANIEL J JR	11 GRANADA WY	136,800	120,100	256,900
SHIONIS, CHARLES A	36 WILD ROSE DR	110,000	108,400	218,400
SHIPOM, MARTIN M	34 KATHLEEN DR	111,100	119,900	231,000
SHIRLEY, BERTHA A (EST OF)	32 POSTERS POND RD	92,900	54,900	147,800
SHIRO, ARTHUR J	11 REGIS RD	99,900	107,600	207,500
SHORTEN, ADELAIDE W	352 SOUTH MAIN ST	48,500	72,400	120,900
SHORTEN, ELIZABETH M	40 ELM ST	78,200	57,000	135,200
SHRESTINIAN, ARA	5 MITTON CR	102,800	106,800	209,600
SHRESTINIAN, DAVID A	49 ENMORE ST	95,900	65,900	161,800
SHTEIYER, YAAKOV	31 MICHAEL WY	185,000		185,000
SHTRUMPMAN, BLANCHE	388 LOWELL ST	78,100	123,300	201,400
SHU, YI-YUAN	11 PHEASANT RUN	153,500	109,000	262,500
SHUE, CHIKONG	9 STARR AVE EAST	196,100	114,700	310,800
SHUI, VIEN H	1 WILL O'WAY	131,100	101,200	232,300
SHULIK, RICHARD N	35 CLARK RD	99,600	77,800	177,400
SHULINS, PAUL	59 RATTLESNAKE HILL RD	108,200	97,000	205,200
SHULMAN, ALAN R	8 APACHE AV	249,900	144,500	394,400
SHULMAN, ROBERT M	4 SHAWNEE CR	198,900	123,100	322,000

SHUMAN, JOHN E	24 SAGAMORE DR	112,700	106,900	219,600
SHUPE, RICHARD H	192 CHESTNUT ST	120,700	88,400	209,100
SHURMAN, ROBERT	7 HENDERSON AV	107,200	84,800	192,000
SHUSTER, HARRY N	30 WASHINGTON PARK DR	83,200		83,200
SHWERT, MARK H	3 CAMERON RD	190,300	107,900	298,200
SHWETZ, IRENE D	20 WASHINGTON PARK DR	62,400		62,400
SHWETZ, IRENE D LE	257 NORTH MAIN ST	90,700		90,700
SHWETZ, RONALD P	13 SEVILLA RD	145,800	118,000	263,800
SHYNE, KEVIN J	201 CHIVER RD	99,200	76,300	175,500
SHYU, JIEH-HWA	6 STARR AVE EAST	185,100	118,300	303,400
SICA, LINDA S	41 JENKINS RD	128,800	111,200	240,000
SICKLER, PARKE W	6 PAULINE DR	132,500	89,200	221,700
SIDELL, SCOTT F	2 OLDE BERRY RD	90,200	66,200	156,400
SIDEMAN, BRADFORD S	7 WEST PARISH DR	118,500	106,900	225,400
SIDER, SCOTT P	156 OSGOOD ST	168,400	111,100	279,500
SIDON, EDGAR J	501 LOWELL ST	104,100	69,700	173,800
SIEGAL, SUSAN	70 CHESTNUT ST	95,800	97,700	193,500
SIERRA, RENE	8 DEERBERRY LN	142,100	105,800	247,900
SIEVERS, MAUREEN M	10 LONGWOOD DR	56,800		56,800
SILBERSTEIN, DONALD P	28 BURTON FARM DR	138,400	103,800	242,200
SILEVITCH, BARRY J	4 WINDEMERE DR	179,600	110,000	289,600
SILLARS, JUDITH A	20 ENMORE ST	67,900	66,000	133,900
SILLER, CURTIS A JR	3 WINTERGREEN CR	147,900	100,500	248,400
SILVA, ANNETTE B	28 CORBETT ST	80,800	73,000	153,800
SILVA, ANTHONY R JR	49 JUNIPER RD	148,800	99,700	248,500
SILVA, EDUINO L	2 RICHARD CR	103,900	106,800	210,700
SILVA, JOSEPH P	13 MARION AV	122,300	99,300	221,600
SILVER, STEPHEN R	5 CAMERON RD	184,800	107,900	292,700
SILVERI, JULIET	37 TOPPING RD	46,700	61,800	108,500
SILVERIO, PHILLIP A	520 SOUTH MAIN ST	104,900	63,600	168,500
SILVERMAN, GEORGE J	6 PARNASSUS PL	116,700	106,400	223,100
SILVERMAN, GERALD H	56 DUFTON RD	80,600	75,300	155,900
SILVERMAN, KURT S	6 BALLADDVALE RD	211,200	108,500	319,700
SILVERS, DENNIS A	7 LAVENDER HILL LN	147,400	108,600	256,000
SILVERSTEIN, DAVID	26 BURTON FARM DR	104,300	98,100	202,400
SILVESTRI, ANTHONY	2 COLONIAL DR	39,800		39,800
SILVESTRI, DOMINICK, JR	4 SUMMER LN	137,900	100,600	238,500
SILVESTRO, ANTHONY J	23 MOHAWK RD		120,100	120,100
SILVESTRO, ANTHONY J	21 MOHAWK RD	178,500	121,000	299,500
SILVESTRO, MARK A	9 TESSIER DR	86,700	92,000	178,700
SILVESTRO, THOMAS J	522 SOUTH MAIN ST	66,800	71,100	137,900
SIMARI, FRANCESCO	2 TAMYS LN	170,600	109,100	279,700
SIMEONE, CASMIRA T	33 SHERIDAN RD	144,200	106,700	250,900
SIMEONE, WILLIAM F SR	2 MAIN ST	69,500	66,900	136,400
SIMKO, JOHN A	206 SHAWSHEEN RD	259,600	89,000	348,600
SIMMONS, ABEL A	9 LONGWOOD DR	53,000		53,000
SIMON, EDWARD H	4 LILLIAN TR	142,700	115,000	257,700
SIMONE, JOSEPH	117 JENKINS RD	68,900	76,300	145,200
SIMONELLI, ANN M	124 LOVEJOY RD	76,900	78,500	155,400
SIMONS, RICHARD J	14 RAVENS BLUFF	191,200	113,800	305,000
SIMONS, THOMAS S	25 WETHERSFIELD DR	186,100	119,900	306,000
SIMPSON, EDWARD F	11 AMHERST RD	93,200	99,800	193,000
SIMPSON, H ALLAN	4 PEACH TREE PH	137,000	109,400	246,400
SIMPSON, MICHAEL J	16 GRAY RD	97,700	106,800	204,500
SIMPSON, STEPHEN J	15 SAGAMORE DR	106,200	106,700	212,900
SIMULAIS, ALFRED J JR	148 OSGOOD ST	174,400	111,200	285,600
SINGER, PETER H	58 SUMMER ST	90,900	78,200	169,100
SINGH, DURGA Z	3 GERMANO WY	244,700	108,900	353,600
SINGH, JAISHRI J	12 APACHE AV	240,500	142,500	383,000
SINGH, JAISHRI J	9 APACHE AV	257,300	147,100	404,400
SINGLETON, FRANCIS X	14 ELYSIAN DR	106,400	101,500	207,900
SINKINSON, MARK C	187 CHESTNUT ST	151,600	101,400	253,000
SINTROS, EFFEGENIA	91 SHAWSHEEN RD	90,700	58,100	148,800
SINTROS, SPIROS JR JT	118 BELLEVUE RD	104,700	104,600	209,300
SIOPES, THOMAS F	36 BLANCHARD ST	189,300	78,500	267,800
SIRACO, NICOLAS E	10 SPRUCE CR	122,200	119,500	241,700
SIROIS, LIONEL	8 PETTINGELL AV	116,300	79,200	195,500
SIROIS, LOUIS J	51 JULIETTE ST	117,900	60,100	178,000
SIROIS, PHILIP R	7 FLINT CR	77,900	67,300	145,200
SIROIS, STEPHEN L	38 JULIETTE ST	74,000	58,000	132,000
SIROIS, YVETTE	3 TOPPING RD	63,700	59,900	123,600
SISKIND, MYNDA	30 MARTINGALE LN	259,300		259,300
SISODIA, JAGAT S	20 STONEYBROOK CR	285,300	115,300	400,600
SIUDUT, JOHN J	125 HAVERHILL ST	68,800	60,200	129,000
SIX LANDAU LANE REALTY TR	6 LANDAU LN	148,300	119,900	268,200
SIXTY-THREE ATLANTIC AVE LP I	22 RAILROAD ST	95,900		95,900
SIXTY-THREE ATLANTIC AVE LP I	22 RAILROAD ST	82,900		82,900
SIXTY-THREE ATLANTIC AVE LP I	22 RAILROAD ST	93,100		93,100
SIXTY-THREE ATLANTIC AVE LP I	22 RAILROAD ST	98,200		98,200
SIXTY-THREE ATLANTIC AVE LP I	22 RAILROAD ST	96,300		96,300
SIXTY-THREE ATLANTIC AVE LP I	22 RAILROAD ST	96,300		96,300
SIXTY-THREE ATLANTIC AVE LP I	22 RAILROAD ST	97,200		97,200
SIXTY-THREE ATLANTIC AVE LP I	22 RAILROAD ST	93,100		93,100
SIXTY-THREE ATLANTIC AVE LP I	22 RAILROAD ST	96,300		96,300
SIXTY-THREE ATLANTIC AVE LP I	22 RAILROAD ST	97,100		97,100
SIXTY-THREE ATLANTIC AVE LP I	22 RAILROAD ST	93,500		93,500
SIXTY-THREE ATLANTIC AVE LP I	22 RAILROAD ST	96,300		96,300
SIXTY-THREE ATLANTIC AVE LP I	22 RAILROAD ST	96,900		96,900
SKALIOTIS, GEORGE J	8 TWIN BROOKS CR	101,900	90,700	192,600
SKELTON, JOHN B	55 GRAY RD	108,000	96,100	204,100
SKENE, PATRICIA B	16 BALMORAL ST	58,000		58,000
SKENE, PATRICIA B	167 WOBURN ST	159,900	95,900	255,800
SKIBA, BLANCHE M	74 NORTH ST	72,300	68,300	140,600
SKILLINGS, JAMES W	4 BANCROFT RD	171,200	147,300	318,500
SKINDER, RALPH G	189 HIGH PLAIN RD	102,100	79,600	181,700
SKINKLE, JOHN M	247 NORTH MAIN ST	109,300		109,300
SKINNER, KEVIN C	8 MIDLAND CR	144,500	96,000	240,500
SKINNER, MALCOLM E JR	67 WALNUT AV	74,200	96,100	170,300
SKINNER, WESLEY J	9 SOUTHRIDGE CR	188,300	97,900	286,200
SKM REALTY TRUST	4 COLONIAL DR	33,600		33,600
SKULSKI, JOHN A	21 PRINCETON AV	67,100	85,600	152,700
SLADE, RONALD I	30 BRUNDRETT AV	152,800	104,600	257,400
SLAVIN, JOHN P JR	13 WOODHAVEN DR	151,100	114,400	265,500
SLAYTON, RONALD G	88 GREENWOOD RD	87,200	87,000	174,200
SLEEPER, JERRY S	304 HIGH ST	104,900	63,600	168,500
SLEZIAK, ROBERT J	4 WESCOTT RD	251,400	163,300	414,700
SLIWKOWSKI, PETER	11 LINCOLN ST	81,400	86,800	168,200
SLOAN, JOHN P	12 TIMOTHY DR	127,100	106,200	233,300
SLOAN, PHILIP D	29 TOPPING RD	54,500	57,100	111,600
SLOBODA, WILLIAM J	38 OSGOOD ST	73,900	76,800	150,700
SLOMBO, LEO J	23 WOBURN ST	81,900	116,000	197,900
SLOVIN, BRUCE A	3 FAIRWAY DR	366,100	129,400	495,500
SLOVIN, SUSAN L	18 SUGARBUSH LN	190,600	121,400	312,000
SMAGLIA, ROBERT A	34 BIRCH RD	126,900	109,200	236,100
SMALL, LOUISE A	23 POMEROY RD	58,000	60,100	118,100
SMALL, MICHAEL J	51 ENMORE ST	75,500	66,100	141,600
SMALL, SHELDON B	70 WILD ROSE DR	124,900	96,900	221,800
SMALL, WILLIAM L	JUNIPER RD		3,900	3,900
SMALL, WILLIAM L	169 HIGH PLAIN RD	83,200	84,500	167,700
SMELTZER, ALLAN J	57 TEWKSBURY ST	89,200	64,200	153,400
SMELTZER, JOSEPH E	144 ANDOVER ST	89,400	76,200	165,600
SMELTZER, KATHLEEN H	122 NORTH MAIN ST	77,600	53,500	131,100
SMELTZER, WILLIAM C JR	19 WOBURN ST	71,700	106,700	178,400
SMETANKA, JOHN J	11 APPLE BLOSSOM RD	179,800	100,800	280,600
SMIDT, CLARK F	61 BIRCH RD	204,400	121,500	325,900
SMILOWITZ, RICHARD	6 TEABERRY LN	145,400	105,800	251,200
SMITH & NEPHEW DYONICS INC	150 DASCOMB RD	2,676,100	753,600	3,429,700
SMITH REALTY TRUST	9 GRANADA WY	140,600	119,900	260,500
SMITH, ARTHUR W	45 RATTLESNAKE HILL RD	50,700	77,400	128,100
SMITH, ARTHUR W	47 RATTLESNAKE HILL RD	28,200	92,900	121,100
SMITH, BARBARA F	20 CHESTER ST	92,200	83,300	175,500
SMITH, BARBARA F	31 CHESTER ST		71,700	71,700
SMITH, BERNARD H JR TE	4 RICHARD CR	90,900	98,300	189,200
SMITH, BRIAN M	3 SHEFFIELD CR	147,600	98,300	245,900
SMITH, CHRISTOPHER J	152 OSGOOD ST	157,900	111,100	269,000
SMITH, DONALD D	13 RUTGERS RD	150,600	104,500	255,100
SMITH, EDWARD J	5 OSGOOD ST	191,300	106,800	298,100
SMITH, ELEANOR D	10 DUNDAS AV	149,300	111,400	260,700
SMITH, GRACE E	73 ELM ST	118,100	57,900	176,000
SMITH, JAMES H	145 RIVER RD	62,200	76,500	138,700
SMITH, JEFFREY	245 HAGGETTS POND RD	371,800	105,700	477,500
SMITH, JEFFREY A	7 RIVER ST	73,400	69,400	142,800
SMITH, JEFFREY H	7 MOHAWK RD	190,000	113,900	303,900
SMITH, JOEL	2 KNOLLCREST DR	232,100	126,400	358,500
SMITH, LAWRENCE A	120 ARGILLA RD	130,600	96,900	227,500
SMITH, LESLEY H	89 PINE ST	74,600	64,300	138,900
SMITH, MARION V	135 CHESTNUT ST	61,100	102,700	163,800
SMITH, MARK A	6 HAMMOND WY	269,800	115,000	384,800
SMITH, MICHAEL J	21 DASCOMB RD	153,300	69,000	222,300
SMITH, NELSON O	374 LOWELL ST	87,300	59,900	147,200
SMITH, PHILIP A	11 COLLEGE CR	140,800	103,500	244,300
SMITH, R MURRAY	4 CHADWICK CR	174,700	108,200	282,900
SMITH, RICHARD A	21 EDETEN WY	115,000	103,800	218,800
SMITH, RICHARD M	3 MORELAND AV	106,400	86,000	192,400
SMITH, ROBERT B R	14 BROOK ST	121,200	53,900	175,100
SMITH, ROBERT J	4 GINA JO WY	177,000	127,000	304,000
SMITH, ROBERT MCKEE	51 HIDDEN RD	100,500	109,800	210,300
SMITH, ROGER J	33 WILDWOOD RD	103,800	113,300	217,100
SMITH, SHARON D	15 COUNTRYSIDE WY	136,300	120,000	256,300
SMITH, STEPHEN C	47 GRAY RD	159,600	106,800	266,400
SMITH, TIMOTHY D	21 CUBA ST	121,500	76,400	197,900
SMITH, WILLIAM E	5 GLENWOOD RD EX	5,000	63,900	68,900
SMITH, WILLIAM E	3 GLENWOOD RD EX		8,000	8,000
SMITH, WILLIAM J III	22 RAILROAD ST	83,500		83,500
SMITH, WILLIAM O JR	10 GERMANO WY	158,000	114,700	272,700

SMOTRICH, CAROLYN	62 SUNSET ROCK RD	180,300	117,100	297,400
SNYTHE, MARY R TT	32 LINCOLN ST	76,200	83,900	160,100
SNELL, FREDERICK E	7 MERCURY CR	135,600	101,300	236,900
SNIDER, ERNEST J	193 JENKINS RD	57,400	78,300	135,700
SNYDER, ANNA A	19 JENKINS RD	55,900	96,100	152,000
SNYDER, EDITH J	63 MAPLE AV	82,800	66,800	149,600
SNYDER, ROBERT E	7 CRESTWOOD DR	98,800	96,500	195,300
SOCHA, WLADYSLAW A	5 SUNCREST RD	102,500	69,000	171,500
SOCKOL, CRAIG	25 HEARTHSTONE PL	265,700	138,700	404,400
SODKOWSKY, THELMA L	31 THEODORE AV	76,400	85,200	161,600
SOFIA, ANTHONY J	29 GRAY RD	93,000	106,800	199,800
SOFIO, JOHN R	4 HANSOM RD	183,200	119,900	303,100
SOHIGIAN, VARTKES K	85 HAGGETTS POND RD	102,500	99,300	201,800
SOMLER, DARLENE C	22 RAILROAD ST	93,200		93,200
SOLARI, JAMES A	3 TANGLEWOOD WAY NORTH	82,600	90,500	173,100
SOLDAN, PRISCILLA A	108 WOBURN ST	110,100	88,500	198,600
SOLIMINI, DAVID A JR	402 LOWELL ST	78,500	55,600	134,100
SOLOMAN, MARTIN D	187 WOBURN ST	92,000	96,000	188,000
SOLOMON, DAVID I	9 ABBOT BRIDGE DR	134,000	110,400	244,400
SOLOMON, MARSHALL D	49 GREENWOOD RD	95,700	89,700	185,400
SOLOMON, MARTIN D JR	4 BELLE HAVEN DR	166,400	115,500	281,900
SOLOMON, PHILIP J	9 CRESCENT DR	56,400		56,400
SOLOMON, RODNEY J	25 GAVIN CR	142,400	101,700	244,100
SOLOMON, SHEILA J	1 COLONIAL DR	40,700		40,700
SOLOMON, SHELLEY J	10 COLONIAL DR	30,900		30,900
SOMERS, BARBARA C	10 NUTMEG LN	119,800	98,600	218,400
SOMMA, DANTE	41 JUNIPER RD	129,100	103,000	232,100
SOMMIER, JEAN	17 ROSE GLEN DR	172,600	119,000	291,600
SON, SUM BAE	3 ATWOOD LN	259,600	113,700	373,300
SONGINI, ROBERT S	149 ANDOVER ST	97,100		97,100
SONNTAG, GUNTER B	20 MARIE DR	110,500	101,900	212,400
SOO HOO, RICHARD	17 WOLCOTT AV	131,400	91,200	222,600
SOONG, EDWARD L	9 ACROPOLIS CR	185,000	115,000	300,000
SOONG, KING LILY	16 BALMORAL ST	52,600		52,600
SOONG, SHARON	16 BALMORAL ST	60,500		60,500
SOPP, JOAN M	10 SHEFFIELD CR	122,600	97,600	220,200
SOREFF, SIDNEY M	75 HIGH PLAIN RD	99,700	70,200	169,900
SOSNOWSKI, HENRY J	25 BLOOD RD	91,600	89,300	180,900
SOTERA, ALFRED J	22 KIRKLAND DR	141,300	98,800	240,100
SOUCY, ROGER J	91 TEWKSBURY ST	125,400	87,300	212,700
SOUTER, CHARLES E	49 WILD ROSE DR	100,200	97,800	198,000
SOUTH MAIN 443 ST	443 SOUTH MAIN ST	95,100	70,900	166,000
SOUTH STREET RT	100 BURTT RD		64,700	64,700
SOUTH, JOHN R	7 ALISON WY	234,000	118,800	352,800
SOUTHWEST BUILDERS, INC	45 WILLIAM ST	206,900	130,200	337,100
SOUTHWICK, DAVID S	48 CROSS ST	129,500	104,700	234,200
SOUZA, JAMES J	5 CHICKERING CT	71,600	40,000	111,600
SOUZA, JOHN E	21 MCKENNEY CR	82,200	58,900	141,100
SPAGNUOLO, LUIGI	12 ROGERS BROOK WEST	146,200	63,500	209,700
SPANG, LEO T	13 ALGONQUIN AV	193,700	117,200	310,900
SPANG, MARK W	10 BRENTWOOD CR	152,800	110,800	263,600
SPANG, THOMAS D	4 CARISBROOKE ST	103,500	91,700	195,200
SPANOS, STEPHEN A	12 LINCOLN CR	84,300	93,600	177,900
SPARK, MARION A	3 KARLTON CR	91,500	99,400	190,900
SPARKS, LUCY M	21 LINCOLN ST	69,300	105,000	174,300
SPATOLA FAMILY REALTY TRUST	23 ARGILLA RD		160,200	160,200
SPATOLA, ALFRED A	29 ARGILLA RD	91,400	119,800	211,200
SPATOLA, CONSTANCE M	257 NORTH MAIN ST	90,700		90,700
SPATOLA, GERALDINE	87 PINE ST	54,900	63,900	118,800
SPAULDING, ANDREW W	4 WILLIAM ST	165,200	91,800	257,000
SPAZIANO, JAMES J	151 ELM ST	83,600	62,300	145,900
SPEARS, PETER F	11 HEARTHSTONE PL	247,500	135,500	383,000
SPECTOR, HOWARD	6 WELLINGTON CR	169,200	130,500	299,700
SPEEN, MICHAEL J	19 ORCHARD CG	240,300	115,600	355,900
SPEIDELL, MICHELE V	83 BARTLET ST	185,000	136,300	321,300
SPENCER, ELLSWORTH G	35 TEWKSBURY ST	61,500	63,700	125,200
SPENCER, HENRY W	9 OLD SCHOOL HOUSE RD	138,000	108,000	246,600
SPENCER, JERALD L	1 SURREY LN	111,300	90,700	202,000
SPIEGEL, LAWRENCE S	76 HOLT RD	117,900	124,500	242,400
SPIEGEL, ROBERT W	4 ALISON WY	244,500	116,400	360,900
SPIELER, PAUL J	16 PORTER RD	267,200	109,000	376,200
SPIELER, PHYLLIS N	138 HAVERHILL ST	90,700		90,700
SPIGNESI, JOHN J	195 HIGH PLAIN RD	139,800	79,500	219,300
SPILLANE, RUTH O	93 HAGGETTS POND RD	157,300	89,000	246,300
SPILLER, JOEL R	19 TILTON LN	136,000	100,400	236,400
SPINAZOLA, PETER C	4 WELLINGTON CR	174,400	126,500	300,900
SPINELLI, JOSEPH F	8 MIDDLE ST		1,300	1,300
SPINELLI, EDWARD	6 MULBERRY CR	149,200	118,700	267,900
SPINK, FRANK O	438 SOUTH MAIN ST	82,800	62,600	145,400
SPINNEY, DONALD A	18 PASHO ST	90,900	76,700	167,600
SPINOS, THEODORE C	24 RUTGERS RD	166,600	100,600	267,200
SPIRES, CRAIG T	112 NORTH MAIN ST	109,300	52,700	162,000
SPIRES, JOHN J JR	9 BRECHIN TR	115,100	58,800	173,900
SPIRES, JOHN J JR	37 GREENWOOD RD	91,500	94,500	186,000
SPIRITO, ANTHONY E	68 OSGOOD ST		112,900	112,900
SPITZER, EDWARD W	8 HARVARD RD	98,100	86,100	184,200
SPITZER, THOMAS R	14 SETEN CR	277,600	135,300	412,900
SPOLLETT, PETER	29 BOSTON RD	67,100	61,000	178,100
SPOOL, JARED M	40 DASCOMB RD	122,100	74,500	196,600
SPOTO, JOHN S	40 CHANDLER RD	103,000	85,000	188,000
SPOTO, SEBASTIANO M	6 MOHAWK RD	110,900	109,100	220,000
SPRATTLER, TIMOTHY W	460 SOUTH MAIN ST	80,400	56,400	136,800
SPRING VALLEY DEVEL CORP TT	10 LACONIA DR		2,000	2,000
SPRINGWATER, DAVID K	2 KENSINGTON ST	160,000	91,000	251,000
SPROUL, NORMAN D	38 HOLT RD	70,200	89,600	159,800
SPRUCE TREE LTD PARTNERSHIP	6 CAMPANELLI DR	2,173,700	685,900	2,859,600
SPRUCE TREE LTD PARTNERSHIP	5 CAMPANELLI DR	5,000	704,700	709,700
SPURR, GREGORY W III	43 LUCERNE DR	107,900	61,400	169,300
SQUIBB, IRWIN M	69 HAROLD PARKER RD	131,200	113,600	244,800
SQUIBB, IRWIN M	67 HAROLD PARKER RD		14,500	14,500
SQUIERS, ALISON G	34 JULIETTE ST	81,400	58,000	139,400
SQUIRES, WALTER H	12 IRON GATE DR	132,700	101,200	233,900
SRIDHAR, BALASUBRAMA	75 RATTLESNAKE HILL RD	134,200	104,700	238,900
SRINIVASAN, NELLKOTE K	21 ORCHARD CG	249,100	120,200	369,300
SRIPAD, ANKERAL B	14 CARTER LN	361,200	157,400	518,600
ST AMAND, JANE D	11 OAK ST	90,300	65,700	156,000
ST AMAND, MADELAINE Y	117 BAILEY RD	107,000	94,100	201,100
ST CONSTANTINE'S GREEK ORTHDX	73 CHANDLER RD	75,300	67,800	143,100
ST GERMAIN, JAMES J	4 CTR CR	97,500	109,100	206,600
ST GERMAIN, RAYMOND	85 CHANDLER RD	98,100	86,500	184,600
ST GERMAIN, ROGER R	210 RIVER RD	93,000	76,300	169,300
ST JEAN, DAVID L	144 SUMMER ST	81,600	89,900	171,500
ST JEAN, DONALD D	143 CHESTNUT ST	94,600	90,900	185,500
ST JEAN, JOSEPH G	53 RED SPRING RD	108,100	62,500	170,600
ST JEAN, RENE	7 DUFTON RD	57,100	54,900	112,000
ST JEAN, RICHARD L	77 HAVERHILL ST	62,000	58,000	120,000
ST PIERRE, ALFRED J	11 LONGWOOD DR	49,200		49,200
ST PIERRE, PAUL P	3 HOLLET DR	211,300	113,800	325,100
STACK, JOHN J	45 JUNIPER RD	87,100	102,700	189,800
STACKPOLE, PHILIP C	19 CHANDLER CR	105,100	108,800	213,900
STAFFORD, BENJAMIN H	397 HIGH PLAIN RD	126,200	112,100	238,300
STAFFORD, D GEOFFREY S	35 LOWELL ST	72,200	66,300	138,500
STAFFORD, DAVID H	37 LOWELL ST	148,100	84,700	232,800
STAFFORD, WALTER F III	60 BARTLET ST	276,500	131,500	408,000
STAHL, DEAN L	43 DASCOMB RD	155,300	69,400	224,700
STAHLEY, LAWRENCE H JR	2 LONGWOOD DR	78,800		78,800
STAHLEY, WILLIAM H	171 GREENWOOD RD	137,000	74,600	211,600
STAMAS, KIMBERLY A	17 RENNIE DR	110,400	110,300	220,700
STAMM, ROBERT	5 GLEN MEADOW RD	98,000	102,100	200,100
STANDERWICK, WILLIAM C	8 QUAIL RUN	146,300	111,800	258,100
STANFORD, ROBERT N	340 RIVER RD	40,600	101,700	142,300
STANKIEWICZ, ANTHONY K	4 HOLLY TR	75,500	106,900	182,400
STANLEY, ANN	9 YORK ST	96,100	89,600	185,700
STANLEY, GEORGIA E	61 PORTER RD	164,300	175,900	340,200
STANLEY, LEE G	5 YARDLEY RD	146,200	111,200	257,400
STANLEY, RICHARD L	265 BEACON ST	122,300	77,500	199,800
STANSFIELD, ARTHUR R	158 HIGH ST	78,800	60,700	139,500
STANTON, CAROL B	22 RAILROAD ST	94,600		94,600
STANTON, JOHN F	5 LONGWOOD DR	78,900		78,900
STANTON, WALTER L	6 FLEMING AV	97,000	53,100	150,100
STANWOOD, DAVID K	64 MAPLE AV	119,000	65,700	184,700
STAPCZYNSKI, REGINALD S	3 PHAETON CR	124,300	117,700	242,000
STARENSIER, ALAN W	207 HOLT RD	93,900	97,000	190,900
STARK, SANDRA N	10 SHERRY DR	111,400	86,600	198,000
STARKS, MERTON E	24 CORBETT ST	78,400	78,400	156,800
STARKWEATHER RT	14 CHARLOTTE DR	119,300	109,100	228,400
STARKWEATHER, RICHARD D	3 TANGLEWOOD WAY SOUTH	83,400	90,500	173,900
STARR, NORMAN B	40 COUNTY RD	74,200	86,800	161,000
STARRATT, HARRY D	382 SOUTH MAIN ST	106,600	64,600	171,200
STATE FINANCIAL SERVICES INC	FOSTERS POND RD	30,500	38,100	68,600
STAVROPOULOS, NICKOLAS	22 STONEBROOK CR	274,100	118,500	392,600
STEARNS, GAVIN R	NORTH ST		2,300	2,300
STEARNS, GAVIN R	92 NORTH ST	64,500	56,400	120,900
STEARNS, JOHN M	10 ELLSWORTH RD	183,200	120,100	303,300
STEDMAN, GORDON I	78 LOWELL ST	83,700	76,600	160,300
STEELE, BRADLEY D	96 NORTH MAIN ST	131,700	51,600	183,300
STEELE, ELIZABETH M	69 SALEM ST	132,500	160,000	292,500
STEELE, ELIZABETH M	80 CHESTNUT ST	111,700	91,400	203,100
STEELE, LESLEE E	33 CORBETT ST	76,300	71,800	148,100
STEELE, MARGARET	250 ANDOVER ST	72,200	71,500	143,700
STEEN, CAROL LEE REV TR	39 ALGONQUIN AV	170,200	122,700	292,900
STEEVES, GLENN J	3 CLINTON CT	45,800	31,500	77,300
STEEVES, GLENN J	5 CLINTON CT	40,300	50,000	90,300
STEFANI, JEFFREY J	2 SERINOLE CR	183,600	115,000	298,600
STEIN, ROBERT	30 BLOOD RD	201,200	87,400	288,600

STEINERT, EDNA P	34 FOSTER CR	87,300	77,900	165,200
STEINERT, FRANCIS E	8 JUDSON RD	166,400	130,400	296,800
STELLA, MARY A	GRAY RD		8,100	8,100
STELLA, PAUL M	3 AMHERST RD	90,200	80,100	170,300
STELLWAGEN, EDWARD H	11 CLOVER CR	98,100	98,800	196,900
STEMPLER, ANDREW P	7 LINCOLN CR	83,500	92,900	176,400
STENGER, GERHARD	3 BELLE-ISLE WY	147,300	100,900	248,200
STEPHAN, ROBERT W	26 VINE ST	75,900	74,100	150,000
STEPHANIE REALTY TR	10 LONGWOOD DR	40,500		40,500
STEPHENS, CARROL E	17 ENFIELD DR	166,100	122,100	288,200
STEPHENS, DAVID A	1 SWEENEY CT	63,500	47,800	111,300
STEPHENS, WHITMAN G	13 SUMMER ST	144,500	87,000	231,500
STERN, HELA M	3 KENSINGTON ST	137,300	89,900	227,200
STEVENS STREET REALTY TR	2 STEVENS ST	219,500	106,000	325,500
STEVENS, GEORGE	1350 SOUTH ST		208,700	208,700
STEVENS, GEORGE	1350R SOUTH ST		24,000	24,000
STEVENS, GEORGE	1323 SOUTH ST	93,200	122,500	215,700
STEVENS, GEORGE	1355 SOUTH ST		31,900	31,900
STEVENS, GEORGE JR	5 GARDNER AV	166,100	120,000	286,100
STEVENS, JOHN A	48 LOVEJOY RD	77,100	89,600	166,700
STEVENS, LARRY D	8 CLOVERFIELD DR	223,400	112,700	336,100
STEVENS, LINCOLN P	8 NORTH ST	87,300	60,600	147,900
STEVENS, PETER W	11 CENTER ST	62,600	52,500	115,100
STEVENS, WARREN	[redacted]	55,200	60,500	115,700
STEVENSON, JAMES R	74 HAVERHILL ST	71,600	60,000	131,600
STEWART, AUBREY A	6 SHERLEY ST	67,500	57,100	124,600
STEWART, CARRIE L	55 HIGH ST	83,000		83,000
STEWART, EDWARD M	187 ABBOT ST	88,400	100,200	188,600
STEWART, JAMES W	3 FULTON RD	142,000	90,100	232,100
STEWART, JEANNIE L	6 SMITHSHIRE ESTATES	123,300	94,300	217,600
STEWART, RALPH	71 SCHOOL ST	74,100	69,000	143,100
STEWART, VIRGINIA	249 BEACON ST	58,600	72,800	131,400
STICKLAND, WALTER W	12 HARVARD RD	85,500	86,600	172,100
STICKLER, SUSAN A	237R ANDOVER ST		7,400	7,400
STICKLER, SUSAN A	235 ANDOVER ST	133,900	88,000	221,900
STIDSEN, GREGORY R	38 CANTERBURY ST	102,500	94,200	196,700
STIEGLER, PRISCILLA G LE	148 SALEM ST	109,800	78,900	188,700
STIER, ROBERT	23R ANDOVER ST		7,400	7,400
STIER, ROBERT	233 ANDOVER ST	137,800	75,100	212,900
STIGLIN, MARTA M	20 HARDING ST	103,400	62,800	166,200
STITHAM, GARY T	1 HACIENDA WY	135,300	108,800	244,100
STOCK, MICHAEL J	28 MICHAEL WY	95,900		95,900
STOCKS, PATRICIA P	469 SOUTH MAIN ST	64,200	72,300	136,500
STOCKS, ROBERT D	17 MICHAEL WY	108,300		108,300
STODDARD, CAROLYN L	32 WILLARD CR		22,200	22,200
STODDARD, RICHARD	26 BELKNAP DR	170,200	100,800	271,000
STOETZEL, ROBERT T	23 WASHINGTON AV	86,400	81,900	168,300
STOLARCZYK, DANIEL	22 FOSSEN WY	273,900	122,900	396,800
STOLBERG, PAUL	1 CHEEVER CR	113,700	93,700	207,400
STOLERMAN, NATALYA	16 BALMORAL ST	72,100		72,100
STOLL, DARLENE T	8 CRESCENT DR	56,200		56,200
STOLTZ, JOSEPH F	1 WAVERLY DR	152,300	103,100	255,400
STONE, ALLEN R	39 CLARK RD	87,300	78,400	165,700
STONE, GEORGE T	162 HIGH PLAIN RD	104,800	80,400	185,200
STONE, JAMES	42 EMMORE ST	88,100	67,200	155,300
STONE, JONATHAN D	3 JOSEPH ST	109,300	92,300	201,600
STONE, NEAL W	4 ACROPOLIS CR	170,100	115,300	285,400
STONE, WARREN R	189 ABBOT ST	110,300	120,600	230,900
STONES, MARTIN R	8 WESCOTT RD	308,800	144,600	453,400
STORBERG, MARY D	28 ROCKY HILL RD	57,100	92,100	149,200
STORLAZZI, ERNEST O	36 MARY LOU LN	77,000	86,400	163,400
STOTTS, JOHN	21 ABBOT BRIDGE DR	107,200	105,300	212,500
STOUTE, PATRICIA	16 BALMORAL ST	70,500		70,500
STOW, JEANETTE	84 TEWKSBURY ST	108,300	92,100	200,400
STOWE, KENNETH H	249 RIVER RD	167,000	98,200	265,200
STOWERS, FRANK A	20 BEECH CR	79,500	84,000	163,500
STRAS, J CAMPBELL III	56 MARILYN RD	110,100	98,100	208,200
STRASSEL, ALLEN G	14 ELM CT	84,100	56,000	140,100
STRATTON, ALAN J	10 WASHINGTON PARK DR	62,900		62,900
STRATTON, LEE A	92 CENTRAL ST	133,700	102,600	236,300
STRAUBE, STANLEY H	3 LAKESIDE CR	164,800	107,000	271,800
STREET, GEORGE L III	22 LINDA RD	88,300	97,200	185,500
STREETER, GARY R	35 WILLIAM ST	111,300	120,600	231,900
STROBEL, DONALD M	35 GOULD RD	74,800	96,800	171,600
STROCK, L RICHARD	19 POWERS RD	433,300	163,700	597,000
STRONG, DOUGLAS F	204 NORTH MAIN ST	108,300	53,500	161,800
STRONG, DOUGLAS F	131 NORTH MAIN ST	144,200	60,300	204,500
STRONG, RICHARD W	5 RINDGE RD	99,600	97,700	197,300
STROUD, GEORGE C	16 COUNTY RD	50,400	83,100	133,500
STRUBE, CARL D	18 WABANAKI WY	265,100	121,800	386,900
STRUHL, EVAN	11 DARTMOUTH RD	76,400	84,500	160,900
STRUMPFER, RICHARD M	15 CORBETT ST	63,200	72,800	136,000
STRUTHERS, CARLETON M	16 HARTFORD CR	150,600	114,300	264,900
STRYKER, DEREK J	11 POMEROY RD	233,700	76,600	310,300
STUART, WILLIAM A	354 NORTH MAIN ST	44,800		44,800
STUART, WILLIAM A	354 NORTH MAIN ST	58,500		58,500
STUBENHAUS, ERIC C	8 ENFIELD DR	128,100	108,900	237,000
STULGIS, VINCENT F	1 WETHERSFIELD DR	180,300	119,900	300,200
STUMPF, STUART J	19 FLEMING AV	80,200	56,000	136,200
STUTZ, ALLEN I	3 ATHENA CR	137,500	91,200	228,700
STYPA, DANIEL J	366 RIVER RD	114,000	93,300	207,300
SU, EMERY C	25 GRANLI DR	239,500	121,200	360,700
SUCHODOLSKI, EDWARD	123 SHAWSHEEN RD	71,100	80,200	151,300
SUGARMAN, PAUL J	8 GERMANO WY	206,600	114,600	321,200
SUGLIA, WILLIAM F	26 TILTON LN	141,200	100,400	241,600
SULLENDER, DEAN G	7 ELLSWORTH RD	148,500	115,400	263,900
SULLIVAN, ALFRED F	35 WILDWOOD RD	104,800	111,000	215,800
SULLIVAN, ARTHUR T	19 ABBOT BRIDGE DR	130,800	111,500	242,300
SULLIVAN, BARRY J	12 GRANLI DR	246,800	110,800	357,600
SULLIVAN, BERNARD C JR	11 NUTMEG LN	95,300	114,300	209,600
SULLIVAN, BERNARD P	1 PENNI LN	151,800	112,400	264,200
SULLIVAN, CHARLES D	136 HIDDEN RD	102,100	112,100	214,200
SULLIVAN, CLARE M	98 MAIN ST	704,300	101,400	805,700
SULLIVAN, CLARE M	1 PUNCHARD AV	201,400	67,500	268,900
SULLIVAN, D HAROLD	5 CHEROKEE CR	203,300	121,500	324,800
SULLIVAN, DANIEL D	6 NOLLET DR	215,700	113,800	329,500
SULLIVAN, DANIEL J	25 ALGONQUIN AV	190,900	120,500	311,400
SULLIVAN, DAVID F	92 NORTH MAIN ST	105,100	51,600	156,700
SULLIVAN, DOROTHY A	22 RAILROAD ST	96,800		96,800
SULLIVAN, EDMUND P	14 ROBANDY RD	133,100	100,100	233,200
SULLIVAN, EDWARD R	4 APPLETREE LN	112,700	104,800	217,500
SULLIVAN, FRANCES D	28 SAGAMORE DR	125,400	106,900	232,300
SULLIVAN, FRANCIS	39 MARILYN RD	86,700	90,800	177,500
SULLIVAN, FRANCIS X	2 WILL O'WAY	141,500	106,800	248,300
SULLIVAN, GEORGE F	80 RATTLESNAKE HILL RD	225,100	91,300	316,400
SULLIVAN, HELEN M	9 MATTHEW ST	124,600	92,700	217,300
SULLIVAN, HENRY J JR	22 RAILROAD ST	89,000		89,000
SULLIVAN, J TERRANCE	261 HIGH PLAIN RD	101,000	80,600	181,600
SULLIVAN, J TERRANCE	257 HIGH PLAIN RD		80,600	80,600
SULLIVAN, J TERRANCE	255 HIGH PLAIN RD		63,500	63,500
SULLIVAN, J TERRANCE	243 HIGH PLAIN RD	72,600	80,600	153,200
SULLIVAN, J TERRANCE	239 HIGH PLAIN RD	102,500	80,700	183,200
SULLIVAN, J TERRANCE	233 HIGH PLAIN RD	116,000	80,700	196,700
SULLIVAN, J TERRANCE	241 HIGH PLAIN RD		85,700	85,700
SULLIVAN, JAMES D	41 DASCOMB RD.	174,400	69,300	243,700
SULLIVAN, JAMES J JR	50 HIDDEN RD	271,900	119,900	391,800
SULLIVAN, JEANE M	90 WASHINGTON PARK DR	52,200		52,200
SULLIVAN, JEANE MARIE	4 ROLLING RIDGE RD	123,700	111,800	235,500
SULLIVAN, JEANNE K	3 WOODCLIFF RD	74,300	59,600	133,900
SULLIVAN, JOHN A	7 PENOBSCOT WY	141,200	110,100	251,300
SULLIVAN, JOHN C	6 OSGOOD ST	128,000	106,700	234,700
SULLIVAN, JOHN J	9 DEERBERRY LN	134,000	105,800	240,000
SULLIVAN, JOHN S	50 SUNSET ROCK RD	188,300	127,500	315,800
SULLIVAN, JOHN V	37 LINCOLN CIRCLE EAST	210,800	115,600	326,400
SULLIVAN, JOSEPH C	6 MOHAWAM LN	152,200	119,900	272,100
SULLIVAN, JOSEPH F JR	14 BLUEBERRY HILL RD	236,300	126,300	362,600
SULLIVAN, JOSEPH P	12 WILD ROSE DR	69,900	97,100	167,000
SULLIVAN, JOSEPH P JR	88 SPRING GROVE RD	208,600	119,800	328,400
SULLIVAN, JOSEPH P JR	86 SPRING GROVE RD		60,000	60,000
SULLIVAN, KEVIN C	4 WORTHEN PL	279,100	142,500	421,600
SULLIVAN, KEVIN J	55 NORTH ST	77,100	61,800	138,900
SULLIVAN, LISELOTTE R	8 PRINCETON AV	83,100	83,400	166,500
SULLIVAN, MARK D	19 VINE ST	130,800	75,300	206,100
SULLIVAN, MARY H LE	15 LOVEJOY RD	96,500	90,000	186,500
SULLIVAN, MAUREEN	16 BALMORAL ST	55,000		55,000
SULLIVAN, MICHAEL J	57 DUFTON RD	88,200	69,700	157,900
SULLIVAN, MICHAEL J	238 SOUTH MAIN ST	256,800	135,100	391,900
SULLIVAN, MICHAEL T	250 BEACON ST	91,300	82,700	174,000
SULLIVAN, MICHAEL W	3 BLACKBERRY LN	144,900	106,200	251,100
SULLIVAN, RICHARD D	8 HAVEN DR	98,500	96,300	194,900
SULLIVAN, RICHARD J JR	20 ABBOT BRIDGE DR	129,200	101,400	230,600
SULLIVAN, ROBERT A	4 DONALD CR	93,000	99,200	192,200
SULLIVAN, SEAN J	17 GLEN MEADOW RD	101,000	97,300	198,300
SULLIVAN, STEPHEN	11 ROGERS BROOK WEST	176,600	70,600	247,200
SULLIVAN, THOMAS G	229 HIGH PLAIN RD	106,900	81,000	187,900
SULLIVAN, TIMOTHY A	235 HIGH PLAIN RD	172,800	84,200	257,000
SULLIVAN, TIMOTHY D	76 DASCOMB RD	175,600	75,800	251,400
SULLIVAN, WILLIAM R	6 SEVILLA RD	137,400	111,500	248,900
SULLO, CHARLES	76 PRINCETON AV	91,000	96,700	187,700
SULLO, JOSEPH F	20 GREYBIRCH RD	165,700	105,600	271,300
SUNBERG, RICHARD L	4 WOBURN ST	91,600	98,200	189,800
SUMNER, EARL J	30 COUNTY RD	84,000	89,700	173,700
SUMNER, KENNETH	19 FOSSEN WY	232,900	113,800	346,700
SUN OIL CO	205 NORTH MAIN ST	153,200	149,400	302,600
SUNDBERG, ROBERT L	23 OAK ST	119,000	87,300	206,300
SUNDERLAND REALTY TRUST	116 MAIN ST	153,100	89,100	242,200

SUNDERLAND, FRED W JR	355 RIVER RD	100,600	85,500	186,100
SUNSET HILL NT	201 SUNSET ROCK RD		17,900	17,900
SUNSET ROCK CO., INC	7 HAMMOND WY		123,200	123,200
SUNSET ROCK CO., INC	DASCOMB RD		93,400	93,400
SUNSET ROCK CO., INC	6 LOVEJOY RD	32,800	101,100	133,900
SUNSET ROCK CO., INC	10 LOVEJOY RD		4,000	4,000
SUNSET ROCK RLTY TR NOM TR	17 SUNSET ROCK RD	184,100	131,400	315,500
SUNSET ROCK TRUST	18 SUNSET ROCK RD	162,100	116,000	278,100
SUOZZO, VINCENT	5 TANGLEWOOD WAY NORTH	100,400	90,800	191,200
SURAPANANI, VIJAYAKUMAR	6 CRESCENT DR	57,100		57,100
SURDAM, THEODORE C	174 HIGH ST	106,100	61,300	167,400
SURETTE, JOHN A	2 COLONIAL DR	40,700		40,700
SURETTE, MICHAEL A	191 HIGH PLAIN RD	82,200	79,100	161,300
SURETTE, THEODORE A	7 LEWIS ST	101,100	52,800	153,900
SURRETT, JOHN B	80 WALNUT AV	115,100	94,000	209,100
SURYAKUMAR, MYLVAGANAM J	8 COPLEY DR	148,700	100,600	249,300
SUTER REALTY TRUST	23 MCKENNEY CR	99,300	62,300	161,600
SUTHERLAND, PHILIP L	16 POLE HILL DR	115,200	91,100	206,300
SUTLIFF, WILLIAM D JR	11 STARR AVE EAST	188,400	114,600	303,000
SUTTER, BRIAN	3 WESTMINSTER RW	282,300	148,200	430,500
SW TRUST	2 ELM SQ	900,000	230,500	1,130,500
SWAIN, RAYMOND L JR	24 ENFIELD DR	137,300	112,100	249,400
SWAN, DEAN R	13 SMITHSHIRE ESTATES	141,900	100,700	242,600
SWANSON, SANDRA A	90 WASHINGTON PARK DR	48,100		48,100
SWARTZ, HOWARD H	21 WABANAKI WY	232,000	120,400	352,400
SWEENEY, BARBARA W	6 WETHERSFIELD DR	158,100	119,900	278,000
SWEENEY, DANIEL J	47 TEWKSBURY ST	70,300	71,900	142,200
SWEENEY, DANIEL J	60 TEWKSBURY ST	101,900	77,700	179,600
SWEENEY, EDITH D	5 KENSINGTON ST	133,100	91,100	224,200
SWEENEY, EDWARD L	216 SALEM ST	145,800	84,100	229,900
SWEENEY, GEORGE F JR	252 BEACON ST	94,000	75,000	169,000
SWEENEY, JOHN F	44 BROOKFIELD RD	74,300	62,500	136,800
SWEENEY, JOHN L	56 TEWKSBURY ST	83,000	78,200	161,200
SWEENEY, JOHN L	66 TEWKSBURY ST		78,400	78,400
SWEENEY, JOHN L	4 MOLLY RD	10,000	98,200	108,200
SWEENEY, JOHN L	6 MOLLY RD		91,000	91,000
SWEENEY, JOHN L	8 MOLLY RD		93,200	93,200
SWEENEY, JOHN L	10 MOLLY RD	105,500	94,800	200,300
SWEENEY, JOHN L	3 MOLLY RD		10,700	10,700
SWEENEY, JOHN L	1 MOLLY RD		3,200	3,200
SWEENEY, JOSEPH C SR	19 CUBA ST	111,500	76,700	188,200
SWEENEY, JOSEPH F JR	83 WALNUT AV	118,600	91,800	210,400
SWEENEY, KATHERINE	42 HIGH ST	101,800	56,000	157,800
SWEENEY, KEVIN	12 BURTON FARM DR	96,500	101,000	197,500
SWEENEY, KEVIN C	2 WHIFFLETREE CR	233,000	125,000	358,000
SWEENEY, SUZANNE M	4 COMANCHE PL	179,500	121,600	301,100
SWEENEY, TERRENCE J SR	28 WESTWIND RD	59,200	83,800	143,000
SWEITZER, RICHARD M	3 LONGWOOD DR	86,300		86,300
SWENSON, ADA	9 MARWOOD DR	90,100	68,200	158,300
SWENSON, DAVID W	10 MARTINGALE LN	221,500		221,500
SWENSON, DAVID W	161 HAGGETTS POND RD	130,600	105,800	236,400
SWENSON, DAVID W	162 HAGGETTS POND RD	2,400	105,100	107,500
SWENSON, MARJORIE W	24 PROSPECT RD	73,700	59,600	133,300
SWERDLOW, RICHARD	27 WOLCOTT AV	108,700	91,100	199,800
SWIFT, JEFFREY R	12 BRIDLE PATH RD	160,800	102,700	263,500
SWIFT, THOMAS J	247 HIGHLAND RD	118,500	97,700	216,200
SWITZER, ROBIN A	7 HALL AV	84,200	67,800	152,000
SYED, ABRAR ALI	222 SALEM ST	210,900	76,200	287,100
SYIEK, ALFRED C	6 FULTON RD	122,600	91,600	214,200
SYIVANOWICZ, JOHN T	7 COMANCHE PL	165,800	118,500	284,300
SYMCHYCH, ANNE G	4 WOODLAND RD	273,200	132,900	406,100
SYMONS, SHIRLEY L RLTY TR II	10 CARMEL RD	102,000	97,400	199,400
SYMOSEK, THERESA A	6 LOCKWAY RD	107,300	91,700	199,000
SZAFARZ, CORT D	3 ORCHARD CG	244,600	118,800	363,400
SZAREK, GERARD M	65 BROWN ST	83,400	104,900	188,300
SZMYT, RONALD M	3 RINDGE RD	126,500	100,700	227,200

~ T ~

Owner Listing	Location Listing	Building Value	Land Value	Total Value
T & A REALTY TRUST	76 POOR ST	279,300	93,200	372,500
T & A REALTY TRUST	SHERBOURNE ST		20,400	20,400
T & A REALTY TRUST	SHERBOURNE ST		18,400	18,400
T & A REALTY TRUST	SHERBOURNE ST		19,400	19,400
T D J DEVELOPMENT CORP	18R SUGARBUSH LN		400	400
T D J DEVELOPMENTCORP	7 SKOPELOS CR		55,600	55,600
T D J DEVELOPMENTCORP	340 SOUTH MAIN ST		34,500	34,500
T D J DEVELOPMENTCORP	344 SOUTH MAIN ST		34,600	34,600
T D J DEVELOPMENTCORP	348 SOUTH MAIN ST		34,600	34,600
T D J DEVELOPMENTCORP	115 WOBURN ST		20,700	20,700
T D J DEVELOPMENTCORP	90 RIVER ST		12,800	12,800
TACCHINO, MAFALDA	40 COLONIAL DR	47,400		47,400
TACCONI REALTY TRUST	72 TEWKSBURY ST	87,300	89,900	177,200
TACCONI, JEFFREY R	5 BRYAN LN	69,900		69,900
TAFT, FREDERICK P	232 SALEM ST	213,400	221,700	435,100
TAFT, FREDERICK P	2 GRAY RD		106,000	106,000
TAFT, FREDERICK P	237 SALEM ST	1,600	77,400	79,000
TAFT, FREDERICK P	231 SALEM ST	85,500	85,600	171,100
TAFT, JAMES F	34 WEST PARISH DR	127,200	111,300	238,500
TAFT, MARY L	241 SALEM ST		220,900	220,900
TAFT, MARY L	39 VINE ST		83,100	83,100
TAFT, MARY L	251 SALEM ST		50,000	50,000
TAFT, MARY L	251 SALEM ST		20,300	20,300
TAFT, WALTER L	26 ARGILLA RD	97,900	108,600	206,500
TAGE ASSOCIATES LP	131 RIVER RD	2,679,000	592,000	3,271,000
TAGE ASSOCIATES LP	128 RIVER RD	67,300	48,500	115,800
TAGGART, JAMES R	29 SUMMER ST	136,000	77,400	213,400
TAI, CHEN-TSO WILLIAM	39 LINWOOD ST	75,800	82,900	158,700
TAKESIAN, JOAN E	13 STRATFORD RD	82,100	74,000	156,100
TALARICO, ALBERT A	4 MARIGOLD LN	114,300	107,500	221,800
TALBOT, THOMAS J	RIVER PK		2,700	2,700
TALLINI, ALFRED	17 MARLAND ST	112,800	55,400	168,200
TALLMAN, CARTER	8 PENOBSCOT WY	83,400	107,700	191,100
TALLMAN, CARTER B	17 FARRWOOD DR	171,300	120,400	291,700
TALLMAN, SYLVIA H	19 FARRWOOD DR	13,400	81,700	95,100
TAMARKIN, KENNETH A	22 WILLARD CR	89,400	60,800	150,200
TAMBASCO, DANIEL J	41 WASHINGTON AV	79,200	85,500	164,700
TAMMARO, FRANK JR	26 WOBURN ST	141,000	96,900	237,900
TAN, CHOON SOOI	22 RAILROAD ST	96,300		96,300
TAN, SHIRLEY L	237 NORTH MAIN ST	85,700		85,700
TANG, ALEX YIU-CHEONG	7 PENNI LN	147,200	106,800	254,000
TANGLEWOOD REALTYTRUST	1 TANGLEWOOD WAY NORTH	91,200	90,500	181,700
TANIN, JAMES J	22 TIFFANY LN	141,100	93,700	234,800
TANKEL, RICHARD E	5 WILD ROSE DR	86,000	101,900	187,900
TANKIN, HARRY J	149 ANDOVER ST	66,000		66,000
TANKLEFSKY, PAUL S	23 PASHO ST	85,500	76,500	162,000
TANNER, JOHN V	10 CHARLOTTE DR	111,500	109,000	220,500
TANNER, TIMOTHY J	1 TROMBLY CT	150,600	95,800	246,400
TANZER, GAIL G	12 LONGWOOD DR	48,700		48,700
TAO, Y C	25 BRADY LOOP	180,400	120,100	300,500
TAPLIN, BEATRICE B TRUST	30 WASHINGTON PARK DR	82,600		82,600
TARBOX, FRED S	18 CUTLER RD	110,600	118,100	228,700
TARDUGNO, ROBERT A	2 BRIERWOOD CR	177,400	108,600	286,000
TARMEY, ANN	31 ESSEX ST	97,300	54,100	151,400
TASSINARI, MARK F	5 MONTEGO CR	208,800	126,600	335,400
TASSINARI, STEPHEN	6 ASPEN CR	137,000	105,800	242,800
TATARUNIS, ALPHONSE M	8 LINCOLN ST	98,300	88,800	187,100
TATEOSIAN, CHARLES	1 BLANCHARD ST	96,300	87,300	183,600
TATEOSIAN, MARY C	160 OSGOOD ST	43,700	111,100	154,800
TATULIS, CHARLES P	96 CROSS ST	96,000	107,300	203,300
TAVERAS, JEFFREY I	470 RIVER RD	121,700	105,000	226,700
TAVILLA, JOSEPH P	3 CHAISE CR	195,900	114,700	310,600
TAY, DEBORAH A	6 DUMBARTON ST	100,600	65,500	166,100
TAYEBI, MEHDI	1 HOLLET DR	214,500	126,300	340,800
TAYLOR, BRUCE S	1 MARLAND ST	101,900	58,000	159,900
TAYLOR, CHARLES R	12 MARTINGALE LN	259,600		259,600
TAYLOR, CLEVE R	11 BEECH CR	66,300	81,200	147,500
TAYLOR, EDWARD S JR	24 ALGONQUIN AV	196,100	127,200	323,300
TAYLOR, JAMES D	6 RASMUSSEN CR	118,200	96,600	214,800
TAYLOR, JOHN S	47 GOULD RD	69,300	106,800	176,100
TAYLOR, JONATHAN T	4 ELYSIAN DR	132,200	106,900	239,100
TAYLOR, LARRY R	6 TANGLEWOOD WAY SOUTH	86,200	90,400	176,600
TAYLOR, MARY A	15 CHARLOTTE DR	104,700	124,500	229,200
TAYLOR, NEIL S	5 BELLE HAVEN DR	180,000	114,700	294,700
TAYLOR, ROBERT A	16 DUFTON RD	78,400	57,200	135,600
TAYLOR, ROBERT L	80 RED SPRING RD	71,600	79,000	150,600
TAYLOR, THEODORE JR	12 SAGAMORE DR	106,400	106,700	213,100
TAYLOR, WAYNE C	1 APOLLO CR	103,900	96,200	200,100
TC REALTY TRUST	355 SOUTH MAIN ST	110,000	77,800	187,800
TEBBETTS, WILLIAM A	125 WILDWOOD RD	129,300	119,900	249,200
TEDFORD, MICHAEL G	18 SAMOS LN	82,600	90,100	172,700
TEICHERT, FREDERICK E JR	31 SUNCREST RD	86,800	69,000	155,800
TELIOS, DEBBIE	8 IROQUOIS AV	179,900	121,200	301,100
TEMPLETON, JAMES W	455 SOUTH MAIN ST	91,000	103,600	194,600
TEN BARRINGTON DRIVE RT	10 BARRINGTON DR	137,600	103,600	241,200
TEMAGLIA, ATTILIO J	143 LOVEJOY RD	77,800	98,000	175,800
TENCZAR, PAULINE J	27 MCKENNEY CR	82,500	57,800	140,300
TENNETI, RAMAN	34 LINWOOD ST	74,300	80,900	155,200
TENNEY, ROBERT R	17 BATESON DR	203,900	119,900	323,800
TENTARELLI, KENNETH D	4 COLLEGE CR	110,800	102,400	213,200
TEPEROW, MARTIN D	11 RINDGE RD	132,000	98,500	230,500
TERLIZZI, ELIZABETH	311 SOUTH MAIN ST	201,900	79,100	281,000
TERLIZZI, ELIZABETH	70 MORTON ST	138,900	100,000	238,900
TERLIZZI, MICHAEL J	138 HAVERHILL ST	93,800		93,800
TERRANOVA, ANNA R	386 NORTH MAIN ST	138,200	52,600	190,800
TERRANOVA, LOUIS D	RIVER PK		2,600	2,600
TERRANOVA, MADELINE	24 HEARTHSTONE PL	222,400	141,100	363,500
TESSIER, RICHARD	111 LOVEJOY RD	141,200	98,600	239,800
TETREAULT, JOSEPH A	66 PROSPECT RD	137,000	76,000	213,000
TETREAULT, RONALD A	92 ELM ST	80,500	56,500	137,000
TEVES, DENNIS A	8 MOHAWK RD	142,100	111,100	253,200
THAKKAR, PARESH K	13 WABANAKI WY	192,500	118,500	311,000
THAMES REALTY TRUST	38 ANDOVER ST	107,300	49,100	156,400
THANDI, JASWINDER S	5 DAIRY LN	131,500	80,700	212,200
THARISAYI, GEORGE P	7 MONTCLAIR AV	133,100	107,900	241,000
THAVASEELAN, DORAIRAJU	8 DONNA RD	101,700	104,700	206,400
THAVASEELAN, DORAIRAJU	27 RUTGERS RD	176,900	106,700	283,600
THAYER, SANDRA L	46 HIGH ST	92,900		92,900
THEBERGE, ROLAND	208 BEACON ST	65,600	67,700	133,300
THEIR REALTY TR	12 BARTLET ST	161,700		161,700
THEODORE REALTY TRUST	15 WINDEMERE DR	223,600	114,500	338,100
THEODORE REALTY TRUST	30 WOODHAVEN DR		104,800	104,800
THEODORE REALTY TRUST	12 WINDEMERE DR		117,100	117,100
THEODORE REALTY TRUST	6 ROBINSWOOD WY		107,300	107,300
THEODORE REALTY TRUST	4 DAWN CR		52,900	52,900
THEODORE REALTY TRUST	6 DAWN CR		55,100	55,100
THEODORE REALTY TRUST	8 DAWN CR		51,700	51,700
THEODORE REALTY TRUST	10 DAWN CR		54,300	54,300
THEODORE REALTY TRUST	12 DAWN CR		57,200	57,200
THEODORE REALTY TRUST	14 DAWN CR		57,600	57,600
THEODORE REALTY TRUST	15 DAWN CR		48,900	48,900
THEODORE REALTY TRUST	11 DAWN CR		54,100	54,100
THEODORE REALTY TRUST	9 DAWN CR		53,400	53,400
THEODORE REALTY TRUST	5 DAWN CR	10,000	53,100	63,100
THEODORE REALTY TRUST	25 WINDEMERE DR		114,400	114,400
THEODORE REALTY TRUST	23 WINDEMERE DR		114,600	114,600
THEODORE REALTY TRUST	21 WINDEMERE DR		114,700	114,700
THEODORE REALTY TRUST	19 WINDEMERE DR		115,900	115,900
THEODORE REALTY TRUST	GREENWOOD RD		7,700	7,700
THEODORE REALTY TRUST	5 PEPPERIDGE CR		54,300	54,300
THEODORE REALTY TRUST	3 ALPINE DR		58,900	58,900
THEODORE REALTY TRUST	HAGGETTS POND RD		13,100	13,100
THEODORE REALTY TRUST	HAGGETTS POND RD		13,400	13,400
THEODORE REALTY TRUST	20 PLEASANT ST		4,900	4,900
THEODORE REALTY TRUST	4 HACIENDA WY		21,700	21,700
THEODORE REALTY TRUST	6 HACIENDA WY		24,400	24,400
THEODORE REALTY TRUST	8 HACIENDA WY		21,700	21,700
THEODORE REALTY TRUST	10 HACIENDA WY		21,700	21,700
THEODORE REALTY TRUST	9 HACIENDA WY		24,100	24,100
THEODORE REALTY TRUST	7 HACIENDA WY		22,100	22,100
THEODORE REALTY TRUST	12 SEVILLA RD		21,700	21,700
THEODORE REALTY TRUST	HACIENDA WY		21,800	21,800
THEODORE, ERNEST	4 KORINTHIAN WY	10,000	101,500	111,500
THEODOROU, GEORGE	292 RIVER RD		102,300	102,300
THERIAULT, ROBERT R	21 GRANLI DR	213,600	113,200	326,800
THERKELSEN, DAVID B	3 PENNI LN	142,600	111,600	254,200
THERO, JOHN F	3 BAYBERRY LN	149,800	105,800	255,600
THERRIEN, CHARLES A	98 LOWELL ST	74,600	59,400	134,000
THERRIEN, DONALD W	3 LANGLEY LN	154,300	125,200	279,500
THERRIEN, DOUGLAS J	1 PAULINE DR		93,100	93,100
THIBAULT, CYNTHIA M	21 CARTER LN	423,100	163,000	586,100
THIBODEAU, JAMES E	5 OAK ST	38,900	63,000	101,900
THIBODEAU, JOSEPH E III	51 TEWKSBURY ST	74,200	76,100	150,300
THIBODEAU, MARC J	73 CARMEL RD	84,600	79,100	163,700
THIBODEAU, STEVEN	11 SHEFFIELD CR	137,300	96,700	234,000
THIELE, KARL E	4 KNOLLCREST DR	177,200	126,400	303,600
THIES, ROBERT [illegible]	[illegible] MCKENNEY CR	[illegible]	58,700	120,100
THIFFAULT, HENRY J JR	[illegible] IRON GATE DR	[illegible]	91,800	218,300
THIRAS, ANTOINETTE	4 [illegible] RD	[illegible]	[illegible]	152,600
THIRTEEN RUSSETT TRUST	13 RUSSETT LN	[illegible]	[illegible]	205,800
THIRTY-FIVE HIDDEN RD NT	35 HIDDEN RD	[illegible]	[illegible]	213,400
THIRTY FOUR MARTINGALE LN RT	34 MARTINGALE LN	[illegible]		233,500
THIRTY NINE MARTINGALE LN RT	39 MARTINGALE LN	[illegible]		226,200
THISTLE, EDWARD W	[illegible] ORCHARD CG	[illegible]	[illegible]	[illegible]
THODAY, ALAN G	[illegible] MAYFLOWER RD	[illegible]	[illegible]	[illegible]
THOMAS, AUSTIN K	334 LOWELL ST	[illegible]	[illegible]	[illegible]
THOMAS, GRACE	6 HASKELL RD	[illegible]	[illegible]	[illegible]
THOMAS, THOMAS J	58 WILLIAM ST	[illegible]	[illegible]	[illegible]
THOMAS, TIMOTHY	[illegible] LONGWOOD DR	[illegible]		[illegible]
THOMAS, TIMOTHY	[illegible] MAIN ST	[illegible]	[illegible]	[illegible]
THOMES, PHILIP E	5 HARTIGAN ST	[illegible]	[illegible]	[illegible]
THOMPSON, DAVID P	FOSTERS POND RD		[illegible]	[illegible]
THOMPSON, ELIZABETH F	42 WALNUT AV	[illegible]	[illegible]	[illegible]
THOMPSON, GORDON H	65R SUNSET ROCK RD	[illegible]	[illegible]	[illegible]
THOMPSON, GREGORY	12 [illegible] SCHOOL HOUSE RD	[illegible]	[illegible]	[illegible]
THOMPSON, JOHN P	20 RENNIE DR	[illegible]	[illegible]	[illegible]
THOMPSON, LOUISE L LE	24 CHANDLER RD	93,000	[illegible]	[illegible]
THOMPSON, MARION I LE	14 HENDERSON AV	73,700	[illegible]	[illegible]
THOMPSON, RALPH H	2 BELLE HAVEN DR	152,600	117,900	270,500
THOMPSON, RICHARD W	150 WOBURN ST	140,900	106,800	247,700
THOMSON, ALAN W	41 FOX HILL RD	60,200	59,700	119,900
THOMSON, ALEXANDER	3 WALNUT AV	65,800	66,900	132,700
THOMSON, ALEXANDER JR	29 STEVENS ST	74,700	55,100	129,800
THOMSON, GEORGE P	57 HAVERHILL ST	65,900	58,900	124,800
THOMSON, GEORGE P JR	53 ENMORE ST	96,000	67,300	163,300
THOMSON, JOHN D III	13 LOWELL JUNCTION RD	149,700	70,600	220,300
THONEX 1992 TRUST	27 SCHOOL ST	585,700	212,500	798,200
THOREN, DANIEL A	6 NICOLL DR	170,200	116,100	286,300
THORLIN, GEORGE K	115 SUMMER ST	73,300	84,300	157,600
THORN, JOHN H	111 NORTH MAIN ST	73,900	53,700	127,600
THORPE, DAVID L	18 RENNIE DR	144,900	114,100	259,000
THREE MARIGOLD LNREALTY TR	3 MARIGOLD LN	121,000	108,800	229,800
THREE NINETEEN S MAIN ST RT	319 SOUTH MAIN ST	97,500	76,200	173,700
THRESHER ROAD REALTY TRUST	10 THRESHER RD	109,000	110,900	219,900
THYRESSON, HANNAH	35 SHIPMAN RD	117,600	121,000	238,600
TIBBETTS, LAWRENCE A	4 GLEN MEADOW RD	65,600	98,200	163,800
TIBERII, ANTHONY J JR	1 SEMINOLE CR	189,700	112,700	302,400
TICE, WILLIAM C	10 CAMERON RD	155,600	111,500	267,100
TILDSLEY, JAMES M JR	514 LOWELL ST	144,300	69,800	214,100
TIMKO, MICHAEL P	6 BERKELEY LN	167,300	116,300	283,600
TIMMINS, THOMAS J	32 GREENWOOD RD	133,600	87,400	221,000
TIMMONS, JAMES MICHAEL II	112 SALEM ST	78,700	67,500	146,200
TIMMONS, PETER G	26 CHESTER ST	86,300	77,200	163,500
TIMMONS, SUSAN	76 NORTH ST	94,500	58,400	152,900
TINE, SABASTIAN D	9 BATESON DR	152,200	110,100	262,300
TINE, SEBASTIAN D III	53 HIGH ST	76,300	63,200	139,500
TING, LIPING	5 PARTHENON CR	160,500	115,500	276,000
TINGLEY, KENNETH E	44 CENTRAL ST	238,900	127,600	366,500
TISBERT, ARTHUR	144 GREENWOOD RD	167,500	90,300	257,800
TISBERT, JEAN	1320 SOUTH ST	136,300	87,200	223,500
TISBERT, JOSEPH M	9 PETTINGELL AV	165,700	82,800	248,500
TISBERT, LOUIS	138 GREENWOOD RD	102,800	76,400	179,200
TISBERT, ROBERT	147 GREENWOOD RD	68,000	65,800	133,800
TISBERT, STEPHEN L	6 PETTINGELL AV	110,900	79,600	190,500
TITUS, PRISCILLA A	5 FISKE ST	124,900	104,500	229,400
TOBER, EDWARD	121 HIDDEN RD	168,600	111,600	280,200
TOBIAS, ROBERT T	6 POPLAR TR	95,500	102,400	197,900
TOBIN, ROBERT G	6 STRAWBERRY HILL RD	124,800	110,400	235,200
TODD, MICHAEL R	21 MAGNOLIA AV	72,300	68,900	141,200
TODT, JOHANN JR	26 SHAWSHEEN RD	81,100	52,300	133,400
TODT, MARIA LE	30 WASHINGTON PARK DR	81,800		81,800
TOLAND, MICHAEL E	7 SEVILLA RD	125,600	107,800	233,400
TOMASI, ANTHONY L	6 GERMANO WY	271,300	114,600	385,900
TOMASICZUK, ANATOLI	50 RIVER RD	156,200	76,300	232,500
TOMASZEWSKI, GREGORY P	144 LOVEJOY RD	64,400	80,900	145,300
TOMBARELLI, SALVATORE A	379 NORTH MAIN ST	87,200	58,100	145,300
TOMKINSON, LESTER E	61 ARGILLA RD	77,700	108,700	186,400
TOMLINSON, DEARBORN F	9 RIVER PARK TR	50,200	59,400	109,600
TOMLINSON, DEARBORN F	RIVER ST	65,300	59,400	124,700
TOMLINSON, JOHN WILLIAM	RIVER PK		2,500	2,500
TOMLINSON, WALTER C JR	57 CHEEVER CR	142,700	106,200	248,900
TOMLINSON, WALTER C JR	55 CHEEVER CR		68,500	68,500
TOMLINSON, WALTER C JR	59 CHEEVER CR		112,400	112,400
TOMMASINO, WILLIAM P	40 SCHOOL ST	268,900	136,700	405,600
TOMPKINS, DENNIS M	13 CRICKET CR	171,900	105,100	277,000
TOMZAK, JOHN J	28 RIVER RD		11,800	11,800
TONELLI, J STEVEN	5 HAWK RIDGE RD	223,200	121,400	344,600
TOOMEY, BRIAN A	33 SMITHSHIRE ESTATES	206,100	109,900	316,000
TOPALIAN, EDWARD G	8 BRISTOL LN	158,200	100,800	259,000
TOPHAM, MARK A	16 IRON GATE DR	156,400	101,200	257,600
TOPP, ARNO	1 DANDELION DR	214,900	111,200	326,100
TORMEY, THOMAS P	9 WORTHEN PL	241,100	148,800	389,900
TORNATORE, JOSEPH S	3 CYPRESS LN	142,400	111,100	253,500
TORNROSE, BEVERLY JEAN	35 SUNCREST RD	132,900	73,400	206,300
TORRE, RICHARD F	6 LANSBURY LN	112,200	103,200	215,400
TORRES, RICHARD J	5 SOUTHRIDGE CR	185,100	98,100	283,200
TORRISI, ANTHONY J	4 WINTERGREEN CR	141,100	100,200	241,300
TORRISI, ELVIRA R	183 HOLT RD	109,800	106,900	216,700
TORRISI, MARIANNE F	9 LANCASTER PL	163,200	104,300	267,500
TORRISI, MARY MCALOON	38 HIGH ST	128,800	69,400	198,200
TORRISI, THOMAS P	67 LUCERNE DR	112,800	61,400	174,200
TORTOLANI, STEPHEN E	50 SCHOOL ST	259,900	133,700	393,600
TOSCANO, JAMES M	90 WASHINGTON PARK DR	49,600		49,600

MAP
OF THE TOWN OF
ANDOVER MASS.
The Andover Village Improvement Society
~ MAP of ANDOVER
North Andover
Lawrence
Wilmington
Baggetts Pond

Commercial and Industrial values are also recovering

Raytheon seeking abatement

(Continued from page 2A)

bottomed out, persons or groups who know market cycles began investing again. A driving force in this group are the Real Estate Investment Trusts, or REITs, according to Mr. Krajeski. These REIT investors pool money to buy large properties. One, MGI out of Boston, has purchased a great amount of property in the Merrimack Valley, including two buildings on Tech Drive valued at $4.8 million, and a property on River Street valued at more than $1 million.

Eisai Research, a Japanese pharmaceuticals company with a small research and development facility on Corporate Drive in West Andover, is pursuing plans to build a larger testing and production plant on Federal Street, across Interstate 93. Vicor Corp., which leases a building on Frontage Road and recently purchased property on Federal Street, is likely to expand soon and may do so on Federal Street.

A notable factor in the activity in this market is that the per-square-foot price for properties that are selling has come back up from where it was a few years ago, according to Mr. Krajeski. Where before these properties were going for $45 a square foot, they are now up to $55 and $60 a square foot.

These same properties were selling for $90 to $110 per square foot in the mid '80s, so the market is far from all the way back. But "certainly in '93 and '94, we've seen a step up in all of this," Mr. Krajeski said.

Multi-tenant, research and development or flex-type space is all moving, Mr. Krajeski said. That space is at nearly 100 percent occupancy in Waltham and Lexington, its primary market north and west of Boston, and is moving heavily in the Burlington area, the secondary market. Andover is the next step and saturation in the first two areas is the reason that market is starting to move here, he said.

"It's class-A office space, but at a little bit lesser price," Mr. Krajeski said.

"I think that market has increased 10 to 20 percent from the bottom to the point that it's at now. But it's real hard to say that number," Mr. Krajeski said. "It's not like the residential, but definitely there's a demonstration of appreciation in the property."

The Raytheon factor

As has been widely reported in the media, Raytheon Company is threatening to leave Massachusetts for greener pastures in the South or West if Massachusetts doesn't make it less costly for government contractors to do business in this state. If Raytheon, the largest private employer in the state, were to pull out of Massachusetts, it would mean the loss of roughly 5,500 jobs at the company's Missiles System Division plant and adjacent Advance Device Center, both on Lowell Street.

"What is happening in the newspaper is not directed toward the community," Mr. Krajeski pointed out.

The company is looking to the state for tax breaks and for discounts on utilities, such as the cost of power from Massachusetts Electric. But such a move out of state could affect the local tax base, according to Mr. Krajeski.

Raytheon currently pays about $1.66 million in property taxes to the town. How much the company's moving would affect the tax base would depend on whether the property remained unoccupied, which would result in a lower valuation, or if that property's new use resulted in a lower value than the current use.

If the value of Raytheon's property dropped by half – from the current value of $68.8 million – Andover would have to find a way to make up the difference in taxes, which might be in the area of $750,000.

But the impact would go far beyond Raytheon's individual contribution to the tax base, according to the assessor.

"It would have a major impact on the community," Mr. Krajeski said.

In addition to the loss of the company's taxes, there might also be a problem for employees of the company not being able to pay their own taxes, here and in other nearby towns. And if the employees move with the jobs, and other companies that are dependent on Raytheon business downsize, move or close, that could result in a glut of homes and commercial and industrial space on the market.

"It's hard to put a number on it, but you know it would harm the community – definitely," Mr. Krajeski said.

Seeking abatement

In addition, Raytheon has filed for a tax abatement from the town, the first time it has done so since Mr. Krajeski has been here, he said, and possibly for the first time ever.

"All it states is that they feel the property is overvalued," Mr. Krajeski said.

Taking an abatement case like Raytheon's all the way through the appeals process could cost in the area of $50,000 in legal fees for the town, the assessor said.

Raytheon's property in Andover is valued at $68.8 million. The company's property-tax bill for Fiscal Year 1995, which ends June 30, 1995, is $1.66 million.

Raytheon's tax bill during the past 10 years has not gone below $1.4 million or above $1.65 million, according to Mr. Krajeski.

"Their bill has actually been very stable since the mid '80s," he said.

Town Manager Buzz Stapczynski recently requested, and received, from Mr. Krajeski a history of Raytheon's tax history with the town, which he will present to selectmen for their review.

TOTH, SUSAN A	7 DUNDAS AV	147,800	108,700	256,500
TOTTEN, JOHN G	8 MILLSTONE CR	140,800	102,400	243,200
TOWER, JOAN M	64 CHANDLER RD	81,500	97,100	178,600
TOWER, PAUL S	11 HARTFORD CR	176,500	109,300	285,800
TOWN OF ANDOVER	77R RIVER ST	12,500	57,800	70,300
TOWNE, ALVIN H	59 MAPLE AV	95,900	66,900	162,800
TOWNSEND, ALLEN L	12 DURHAM DR	365,400	140,000	505,400
TOWNSEND, NELSON E	24 RIVER ST	69,500	68,200	137,700
TOYODA, TADASHI	7 AVON ST	84,100	79,900	164,000
TRACKSIDE TRUST	54 ANDOVER ST	221,100	42,900	264,000
TRACY, DOROTHY K	40 COLONIAL DR	47,400		47,400
TRACY, DOUGLAS B	26 LUCERNE DR	95,700	59,800	155,500
TRAINA, BRUCE R	22 RAILROAD ST	95,300		95,300
TRAINOR, DENISE	7 WALKER AV	67,900	58,000	125,900
TRAINOR, EDWARD F	57 CARMEL RD	50,100	79,700	129,800
TRAINOR, LAWRENCE P	3 TEABERRY LN	143,600	106,700	250,300
TRAN, CANH D	12' NORTH ST	73,100	75,900	149,000
TRAN, TAM VAN	3 PHOENIX PL	241,800	111,200	353,000
TRASK, JOHN R	217 GREENWOOD RD	74,500	73,900	148,400
TRAUB, CRAIG D	7 FAIRFAX DR	126,700	110,300	237,000
TRAUB, LINDA BLAU	57 WILD ROSE DR	120,700	92,300	213,000
TRAUB, SETH M	49U LUPINE RD	82,500		82,500
TRAUB, SETH M	4 DANDELION DR	218,200	105,500	323,700
TRAVERS, DONALD A	17 SMITHSHIRE ESTATES	135,400	109,900	245,300
TRAVERS, ROBERT S	35 BIRCH RD	147,000	108,500	255,500
TRAVERS, STEPHEN J	8 SPENCER CT	352,300	128,900	481,200
TRAVERSE, CHARLES C JR	28 MARLAND ST	67,600		67,600
TRAVERS, JOANNE M	1 POMEROY RD	118,300	70,400	188,700
TRAYNOR, GARY	12 NICOLL DR	188,400	115,000	303,400
TREACY, JAMES M	5 LANTERN RD	79,500	98,900	178,400
TREANOR, DOROTHY EST OF	86 OSGOOD ST		100,100	100,100
TREANOR, VINCENT	85 OSGOOD ST	174,900	151,100	326,000
TREMBLAY, CHARLES J	41 PINE ST	77,200	72,700	149,900
TREMBLAY, EMILE J	62 NORTH ST	63,600	78,200	141,800
TREMBLAY, KEVIN	26 BRADY LOOP	145,900	119,900	265,800
TREPANIER, RUTH A	134 CHESTNUT ST	102,100	98,400	200,500
TREROTOLA, GREGORY	6 ROGERS BROOK EAST	165,300	73,000	238,300
TRESPAS, PETER P	174 CHESTNUT ST	92,400	95,300	187,700
TRIANTAFEL, GEORGE P	13 CANTERBURY ST	95,400	93,700	189,100
TRIFIRO, R J	139 RIVER RD	216,800	186,800	403,600
TRILLO, NAZARENO	WALKER AV		2,800	2,800
TRINGALE, JAMES F	12 CRESCENT DR	104,800		104,800
TRIPI, JOSEPH W JR	17 YARDLEY RD	152,800	111,200	264,000
TRISMEN, RICHARD P	3 FOREST DR	138,500	119,900	258,400
TROIANO, ROBERT A	22 RIVERINA RD	96,600	70,000	166,600
TROISI, ANGELO A	31 RUTGERS RD	119,600	101,500	221,100
TROISI, GEORGE	12 RUTGERS RD	185,900	110,700	296,600
TROMBLY, FRANCIS J JR	15 MICHAEL WY	152,900		152,900
TROMBLY, GLORIA	57 RESERVATION RD	108,100	114,900	223,000
TROMBLY, JAMES F	361 HIGH PLAIN RD	128,500	113,200	241,700
TROMBLY, JOHN E	12 BRADY LOOP	198,000	119,800	317,800
TROMBLY, LESLIE J	1 CHURCH ST	124,100	52,600	176,700
TROMBLY, MICHAEL J	110 LOWELL ST	98,800	62,800	161,600
TROPEANO, JAMES A	43 VINE ST	135,100	89,900	225,000
TROPEANO, MARK A	18 RESERVATION RD	173,300	107,800	281,100
TROTT, KRISTINA B	22 NORTON ST	89,800	66,800	156,600
TROTT, ROBERT L	35 CHANDLER CR	68,200	96,300	164,500
TROTTA, RICHARD H	26 LINCOLN ST	98,500	83,400	181,900
TROT, ARTHUR J	3 PARTHENON CR	163,000	116,100	279,100
TRUCHON, LEE M	3 COLONIAL DR	40,700		40,700
TRUDEAU, KENNETH	29 ROCKY HILL RD	94,800	92,500	187,300
TRUE, DIANE J	3 BRADLEY RD	85,500	96,700	182,200
TRUMBORE, LEWIS C	8 SMITHSHIRE ESTATES	88,700	94,700	183,400
TSANG, ANDREW HA	61 BROOKFIELD RD	73,900	59,900	133,800
TSENG, CAROL T N	10 ACROPOLIS CR	187,200	114,700	301,900
TSIBULEVSKY, ALLA	5 BUXTON CT	79,300	53,100	132,400
TUBINIS, MARK A	4 PAULINE DR	159,700	88,900	248,600
TUCKER, BARRY P	88 WOBURN ST	124,100	91,900	216,000
TUCKER, ELIOT R	120 WILDWOOD RD	106,600	119,900	226,500
TUCKER, ELIOT R	117 WILDWOOD RD		9,300	9,300
TUCKER, ELIOT R	16 BALMORAL ST	69,600		69,600
TUCKER, HARVEY B	215 SHAWSHEEN RD	82,900	76,600	159,500
TUCKER, MYRON A	6 FARRWOOD DR	134,700	119,800	254,500
TUCKER, RANDALL D	123 ABBOT ST	133,800	121,900	255,700
TULIP, THOMAS N	9 BELKNAP DR	204,500	95,800	300,300
TULLET, MARGARET M	60 WASHINGTON PARK DR	74,300		74,300
TULLY, ELIZABETH N	12 CRESCENT DR	58,600		58,600
TULLY, MARK E	11 JOHNSON RD	112,300	93,000	205,300
TULLY, MARK E	26 WASHINGTON AV	112,000	79,700	191,700
TULMAN, GERALD E	16 BALMORAL ST	51,000		51,000
TUMAN, ROBERT K	63 HIGH PLAIN RD	96,600	68,000	164,600
TUMAS, MARC L	77 RESERVATION RD	304,100	108,400	412,500
TUNG, STEPHEN K	8 SPARTA WY	151,000	101,100	252,100
TUPPER, PHILLIP A	3 MARIE DR	150,300	106,800	257,100
TURBETT, TIMOTHY M	55 HAGGETTS POND RD	124,000	104,800	228,800
TURCO, PAULETTE	17 POLE HILL DR	139,200	91,200	230,400
TURESKY, ARTHUR J	18 WILLIAM ST	210,800	107,800	318,600
TURGISS, WALLACE E	151 HIGH PLAIN RD	81,100	78,900	160,000
TURIANO, ANTHONY E	20 BROOKFIELD RD	75,200	59,300	134,500
TURKEL, MICHAEL G	7 MAPLE CT	71,200	57,600	128,800
TURNER, DONALD H	3 RUGGIERO WY	566,100	157,800	723,900
TURNER, MARY E	16 BALMORAL ST	52,100		52,100
TURNER, WAYNE	55 RESERVATION RD	142,300	108,700	251,000
TUROW, GORDON E	6 HERITAGE LN	202,000	114,500	316,500
TURPENING, ROGER M	48 CLARK RD	165,600	95,300	260,900
TUTTMAN, ALAN D	3 KNOLLCREST DR	235,700	129,200	364,900
TWELVE HEATHER DR RLTY TR	8 HEATHER DR	191,400	71,200	262,600
TWELVE HIGH VALE LN RT	12 HIGH VALE LN	155,000	91,000	246,000
TWELVE STARR REALTY TRUST	12 STARR AVE EAST	178,200	119,300	297,500
TWENTY EIGHT WILLIAM ST RT	28 WILLIAM ST	109,500	120,300	229,800
TWENTY-EIGHT CHESTNUT ST RT	28 CHESTNUT ST	734,100	301,500	1,035,600
TWENTY-FOUR RIVER RD NON RT	24 RIVER RD	116,300	79,400	195,700
TWENTY-ONE RUTGERS RD RLTY TR	21 RUTGERS RD	123,200	96,400	219,600
TWENTY-SIX CHEEVER CIR RLTY TR	26 CHEEVER CR	130,100	92,100	222,200
TWENTY-SIX ESSEX ST TRUST	20 ESSEX ST	323,900	125,900	449,800
TWENTY-TWO STRAWBERRY HL RD RT	22 STRAWBERRY HILL RD	113,900	110,300	224,200
TWICKLER, BRUCE	9 STAFFORD LN	229,300	148,000	377,300
TWO ENDICOTT RD RLTY TRUST	2 ENDICOTT RD	325,100	143,300	468,400
TWO FIFTEEN SALEM ST NON RT	215 SALEM ST	100,200	63,800	164,000
TWO FIFTY NO MAIN ST NON TR	250 NORTH MAIN ST	99,800		99,800
TWO FORTY SALEM STREET TR	304 SALEM ST		76,200	76,200
TWO JUNIPER ROAD REALTY TRUST	2 JUNIPER RD	92,400	86,600	179,000
TWO NINE NINE LOWELL RLTY T	297 LOWELL ST	60,400	63,400	123,800
TWO NINETEEN HOLT RD RT	219 HOLT RD	145,100	105,500	250,600
TWO SEVENTY-SIX S MAIN RLTY	276 SOUTH MAIN ST	188,000	141,700	329,700
TWO THIRTY-ONE RLTY ASSOCIATES	1 ELM SQ	153,900		153,900
TWOHIG, KEVIN J	9 SAMOS LN	118,000	94,400	212,400
TWOMBLY, MICHAEL D	68 HIGH ST	127,000	55,600	182,600
TWOMEY, MICHAEL J	16 GLEN MEADOW RD	120,200	100,900	221,100
TWOMEY, MICHAEL J	33 RATHLEEN DR	140,500	111,600	252,100
TWOMEY, TIMOTHY J	14 IVY LN	128,900	97,100	226,000
TYLER, EDITH M	24 WESTWIND RD	55,400	83,100	138,500
TYLER, RICHARD H	25 POMEROY RD	33,500	52,000	85,500
TYLER, WYMAN B	10 STARR AVE EAST	194,700	116,900	311,600
TYNAN, DEIRDRE	256 HIGH PLAIN RD	97,500	80,700	178,200
TYNAN, WILLIAM	1 LONGWOOD DR	73,900		73,900
TYNING, HAROLD W JR	221 BEACON ST	66,900	82,500	149,400
TYSON, DAVID S JR	9 BRADY LOOP	148,700	119,900	268,600

~ U ~

Owner Listing	Location Listing	Building Value	Land Value	Total Value
U S A REALTY TR	274 LOWELL ST	79,300	88,400	167,700
UCHIM, LAWRENCE B	12 BARRINGTON DR	143,900	110,800	254,700
UFC REALTY TRUST	8 CRESCENT DR	56,600		56,600
ULLMANN, ROBERT L	16 BALMORAL ST	46,700		46,700
UMANZIO, FRANK D	283 SOUTH MAIN ST	136,800	75,800	212,600
UMANZIO, ROY D	331 SOUTH MAIN ST	157,400	76,300	233,700
UMANZIO, ROY D	174 ANDOVER ST	87,200	68,100	155,300
UMANZIO, ROY D	354 NORTH MAIN ST	50,300		50,300
UMANZIO, ROY D JR	218 HOLT RD	51,600	104,100	155,700
UMAPATHY, SRINIVASAN	9 GREYBIRCH RD	174,900	111,100	286,000
UMLAH, RICHARD F	23 YADDLEY RD	185,400	101,200	286,600
UMPA, PETER P	36 JUNIPER RD	117,000	111,600	228,600
UNDERHILL, WALTER H	33 AVERY LN	257,500	120,600	378,100
UNGER, WILLIAM M	160 CARDIGAN RD		8,900	4,900
UNION NATIONAL BANK	12 HAVERHILL ST	175,500	46,500	222,000
UNIT B1-1 COLONIAL DR RLTY TR	1 COLONIAL DR	36,000		36,000
UNIT D2-5 COLONIAL DR RLTY T	2 COLONIAL DR	33,600		33,600
UNTERBERG, DAVID N	3 AGAWAM LN	190,700	110,000	300,700
UPPER FALLS REALTY TRUST	25 RIVER RD	104,200	78,800	183,000
UPTON, RICHARD E	9 COBBLESTONE LN	246,200	131,300	377,500
URBAN, JANE A	36 HIGH ST	78,000	55,800	133,800
URBELIS, DEBORAH J	6 EASTMAN RD	140,600	110,100	250,700
URDANG, GEORGE M	5 ROSE GLEN DR	135,300	109,600	244,900
URIE, LUTHER B	23 KENILWORTH ST	94,000	69,700	163,700
URQUHART, RUTH C	3 GRAY RD	116,900	171,200	288,100
USHER, EUGENE A	10 CRESTWOOD DR	96,700	104,400	201,100

~ V ~

Owner Listing	Location Listing	Building Value	Land Value	Total Value
VACHON, ERNEST J	22 HAVERHILL ST	105,200	57,000	162,200
VACHON, ERNEST J	61 GREENWOOD RD	89,500	89,900	179,400
VAILL, TIMOTHY L	9 BANCROFT RD	387,700	164,300	552,000
VAJDA, JANOS	26 CLARK RD	76,500	74,300	150,800
VALDESOLO, ERNESTO	9 SHEFFIELD CR	142,400	100,600	243,000
VALE REALTY TRUST	212 ANDOVER ST		88,900	88,900
VALENTINE, RONALD M	63 RESERVATION RD	108,200	120,400	228,600
VALENTINE, WILLIAM R	56 WOBURN ST	98,600	98,500	197,100
VALERI, ARDENIO	8 SHADOW LN	305,100	156,500	461,600
VALERIO, JOHN R	44 HAGGETTS POND RD	101,100	87,000	188,100
VALLEE, ANITA L	180 HIGH ST	102,500	61,200	163,700
VALLERA, JOSEPH J	12 HARTFORD CR	113,500	106,600	220,100
VAN DER SCHANS, PETER	2 STANDISH CR	104,000	100,900	204,900
VAN DOOREN, ALBERT P	151 GREENWOOD RD	74,000	64,400	138,400
VAN DOREN, EDWARD	63 HIGH ST	88,000	61,500	149,500
VAN DOREN, GARY L	4 WETHERSFIELD DR	142,700	120,000	262,700
VAN DRANEN, ARLEN	55 BALLARDVALE RD	5,800	60,300	66,100
VAN LAETHEM, ADOLPH E	443 LOWELL ST	92,500	70,700	163,200
VAN SCHALKWYK, RICHARD	111 SALEM ST	80,800	77,400	158,200
VAN VLEET REALTY TRUST	10 PAULORNETTE CR	174,700	116,400	291,100
VANAKEN, WILLIAM G	9 WOLCOTT AV	113,800	94,700	208,500
VANASSE, ROBERT D	38 LINCOLN CIRCLE EAST	253,400	114,400	367,800
VANCINI, MARCIA E	1 TANGLEWOOD WAY SOUTH	95,200	97,600	192,800
VANDENBERGHE, VINCENT	9 ENDICOTT RD	267,100	144,000	411,100
VANDENBROEKE, JOHANNES J	5 BARRINGTON DR	123,500	96,200	219,700
VANDERHEIDEN, GEORGE A	16 ALGONQUIN AV	201,300	118,600	319,900
VANNETT, WILLIAM B	6 BRECHIN TR	108,400	54,000	162,400
VANO, STEVEN A	12 BOSTON RD	77,800	70,500	148,300
VANTZELFDE, MARK D	15 GREYBIRCH RD	163,600	111,500	275,100
VANVELSOR-GERDING, JODY	7 ELM CT	76,900	28,800	105,700
VARLEY, THOMAS P	9 CRESTWOOD DR	107,900	97,000	204,900
VARTABEDIAN, CHARLES	64 BELLEVUE RD	102,900	104,600	207,500
VARTANIAN, RICHARD K	2 COLONIAL DR	44,100		44,100
VASILAKIS, GEORGE S	60 PLEASANT ST	91,700	94,500	186,200
VASTL, JOSEPH	88 DASCOMB RD	90,800	76,000	166,800
VAUGHAN, PHILIP A	7 LONGWOOD DR	86,200		86,200
VAUGHAN, WILLIAM C	15 GLENWOOD RD EX	20,100	56,200	76,300
VAUTRINOT, CAROL L	2 COLONIAL DR	45,100		45,100
VAYANOS, JAMES J	57 GOULD RD	69,200	107,800	177,000
VECCHIOLLA, BRIAN B	18 BRADY LOOP	168,900	121,400	290,300
VEIDINS, AUSTRA	30 BAILEY RD	165,400	111,100	276,500
VEILLEUX, ALBERT M	14 APPLE BLOSSOM RD	118,700	102,100	220,800
VEILLEUX, EUGENE D	137 HAGGETTS POND RD	117,200	105,000	222,200
VELLA, LOUIS C	12 STARR AVE WEST	185,000	115,000	300,000
VELONIS, ARTHUR G	5 AGAWAM LN	156,100	102,700	258,800
VENDOLA, JOHN G	36 LINWOOD ST	78,900	80,900	159,800
VENKATARAMAN, VIKKIRAPANDIYAM	31 ABBOT ST	176,500	133,200	309,700
VENKATESH, MUDUMBAI	3 COTTONWOOD CR	104,400	90,700	195,100
VENKATESH, MUDUMBAI	6 BRIDLE PATH RD	129,800	107,800	237,600
VENO, LEONARD A	20 ENFIELD DR	143,800	111,100	254,900
VENTRE, JOHN TT	44 FARNWOOD DR	163,100	120,200	283,300
VENTRILLO, ALBERT F	28 SHAWSHEEN RD	70,000	51,200	121,200
VENUTI, JOSEPH K	19 GLEASON ST	104,500	79,000	183,500
VERDA, CYNTHIA H	250R ANDOVER ST	130,200	81,400	211,600
VERDA, THECLA I	14 WOBURN ST	75,400	106,500	181,900
VERNON REALTY TRUST	7 CRESCENT DR	52,900		52,900
VERPLANCK, GWENDOLINE A	260 ANDOVER ST	78,700	85,900	164,600
VERRETTE, ERNEST J JR	4 GARDNER AV	113,300	98,500	211,800
VESTY, PAUL	22 ELYSIAN DR	96,300	86,600	182,900
VETRANO, JOHN H	10 SPENCER CT	221,800	130,200	352,000
VETRANO, MICHAEL J JR	3 NOB HILL CR	118,700	89,500	208,200
VEZNAIAN, KENNETH	6 ELYSIAN DR	99,100	98,400	197,500
VICEDOMINE, CATHERINE	491 LUPINE RD	82,600		82,600
VICKERS, WILLIAM F	23 ROSE GLEN DR	172,400	112,500	284,900
VICOR CORPORATION	27 FRONTAGE RD		108,300	108,300
VICOR CORPORATION	25 FRONTAGE RD		108,300	108,300
VIEIRA, JAMES A	2 FUN FLIGHT CR	114,800	87,100	201,900
VIJAYAKUMAR, JYOTHI	43 BAILEY RD	201,200	109,500	310,700
VILARI, LEO P JR	61 BLANCHARD ST	149,200	87,600	236,800
VILLANUEVA, ANDREW G	8 BLACKBERRY LN	145,400	105,900	251,300
VINCENT, PAIGE	36 BELLEVUE RD	75,400	105,000	180,400
VINCI, PAUL J JR	1 LAVENDER HILL LN	131,100	113,200	244,300
VINCIGUERRA, CONCETTINA S	30 COLONIAL DR	34,400		34,400
VINCIGUERRA, JOSEPH F	9 WILLIAM ST	130,200	90,900	221,100
VINING, DAVID T	12 PATRIOT DR	203,700	111,500	315,200
VINING, GARY E	9 BAYBERRY LN	142,600	106,000	248,600
VIOLA, DAVID P	11 CABOT RD	125,400	101,100	226,500
VISCOSI, ARMAND J	147 OSGOOD ST	130,600	114,000	244,600
VISCUSE, FRANK E	15 ABBOT BRIDGE DR	136,600	108,700	245,300
VITALE, ANTHONY A	22 TOPPING RD	80,700	56,100	136,800
VOGEL, RICHARD LINCOLN	47 CARMEL RD	82,700	77,800	160,500
VOGEL, SEYMOUR H	15 BIRCH RD	106,000	110,000	216,000
VOGLER, MICHAEL A	7 PARTHENON CR	178,700	115,600	294,300
VOILAND, DOUGLAS E	2 BAYBERRY DR	177,800	111,100	288,900
VOLINSKI, BENJAMIN	1 RADCLIFF DR	172,400	97,800	270,200
VOLKER, ROBERT T	13 WASHINGTON AV	98,200	78,700	176,900
VOLPE, ELIO	57 BLANCHARD ST	159,200	82,900	242,100
VOLPE, PETER J	10 WINCREST CR	310,700	133,200	443,900
VONDELL, PHILIP A	38 LINWOOD ST	82,900	80,900	163,800
VOORHEES, HARRY L JR	51 MAPLE AV	108,900	73,500	182,400
VOSS, FRANCIS J JR	8 CTR CR	104,400	108,600	213,000
VOYMAS, CHARLES M	1 SUMMER ST	88,700	78,300	167,000
VURGAROPULOS, PETER	478 RIVER RD	119,500	104,600	224,100
VYE, GERARD P	15 POLE HILL DR	125,900	87,300	213,200

~ W ~

Owner Listing	Location Listing	Building Value	Land Value	Total Value
W A A E REALTY TRUST	190 NORTH MAIN ST	47,000	50,600	97,600
WACKOWSKI REALTY TRUST	354 NORTH MAIN ST	56,000		56,000
WACKOWSKI, RONALD	179 NORTH MAIN ST	59,400		59,400
WACKOWSKI, RONALD	243 SOUTH MAIN ST	102,800	75,200	178,000
WACKS, AMY G	26 ALGONQUIN AV	182,100	120,600	302,700
WACOME, DOUGLAS J	16 BALMORAL ST	51,400		51,400
WACOME, DOUGLAS J	16 BALMORAL ST	63,900		63,900
WACOME, TODD D	16 BALMORAL ST	51,800		51,800
WADE, DAVID J	176 HIGH ST	108,600	61,400	170,000
WADE, DONALD L	18 BRIDLE PATH RD	136,500	113,100	249,600
WADE, DONALD L	26 BRUNDRETT AV		104,600	104,600
WADE, JAMES F	8 BELLE-ISLE WY	167,700	108,500	276,200
WADE, MARIALICE	118 HIGH ST	56,900	57,900	114,800
WADE, MARY P	TEWKSBURY ST		50,600	50,600
WADE, NORMAN	11 PEACH TREE PH	156,900	109,500	266,400
WADLAND, JOSEPH J	29 BANNISTER RD	128,200	98,000	226,200
WAGER, GEOFFREY E	6 PINECREST RD	143,700	69,000	212,700
WAGHAN, PHYLLIS	104 PINE ST	104,800	95,700	200,500
WAGNER, MARINA	25 LUCERNE DR	81,000	63,500	144,500
WAGNER, RICHARD E 401	5 LARCHMONT CR	125,500	100,900	226,400
WAHR, SUSAN K	1 SENECA CR	158,700	108,300	266,500
WAILES, JAY B	10 BLUEBERRY CR	247,000	127,600	374,600
WAINWRIGHT, ANN T	53 HIGH PLAIN RD	72,100	83,200	155,300
WAIT, JOHN P	36 LOWELL ST	101,400	54,800	156,200
WAIT, JOHN W	14 IRON GATE DR	156,400	101,300	257,700
WAITE, F GRANT	10 BLOOD RD	207,600	90,700	298,300
WAKEFIELD, SCOTT H	62 BROOKFIELD RD	85,100	60,000	145,100
WALDEN, ALBERT E	20 SMITHSHIRE ESTATES	104,900	103,200	208,100
WALDIE, ROBERT W	5 LEWIS ST	58,500	52,300	110,800
WALDRON, LEO F	28 CANTERBURY ST	84,700	90,500	175,200
WALDRUFF, HELEN I	18 WILLARD CR	91,700	62,400	154,100
WALDRUFF, HELEN I	15 WILLARD CR		12,500	12,500
WALKER, BRIAN G	5 HUNTER DR	127,200	99,300	226,500
WALKER, DAVID H	17 LUCERNE DR	121,900	62,600	184,500
WALKER, HARRY	13 MORAINE ST	72,200	86,600	158,800
WALKER, J DEREK	7 REDGATE DR	138,600	96,400	235,000
WALKER, JOSEPHINE L	17 KENILWORTH ST	98,600	63,900	162,500
WALKER, STACY A	22 RAILROAD ST	108,000		108,000
WALKUP, EDWIN R	16 OLDE BERRY RD	106,000	81,700	187,700
WALKUP, EDWIN R	17 RAILROAD ST	34,600	43,700	78,300
WALL, ROBERT E	20 CANDLEWOOD DR	121,500	119,900	241,400
WALL, ROBERT E	40 STEVENS ST	92,000	56,900	148,900
WALLACE, BERNARD B	17 BOWDOIN RD	75,100	86,700	161,800
WALLACE, NORMAN S	103 HIGH ST	112,200	60,300	172,500
WALLACE, REMICK A	108 LOVEJOY RD	177,100	98,500	275,600
WALSH, ANNA FLYNN	32 SUTHERLAND ST	78,500	69,800	148,300
WALSH, DAVID A	2 HICKORY LN	86,400	96,900	183,300
WALSH, EDWARD D JR	6 STANDISH CR	105,100	100,900	206,000



New Porsche Arrivals

1995 993 Coupe Black, Black leather
1995 993 Cabriolet Red, Beige leather
1995 993 Coupe Iris Blue, Marble Grey leather
1995 993 Coupe Red, Black leather, sport options
1994 968 Cabriolet White, Black leather

SAVE OVER $10,000

1995 Taking orders for the New C4 and Bi-Turbo

Sign Up For '95 Porsche Fest
June 29th - 30th & September 28th - 29th
Pick Up Your New Car at Porsche Factory.
Tourist Delivery Call Park Porsche.

We have many pre-owned Porsches to choose from!

PARK PORSCHE
222 Lowell Street, Lawrence, Ma • (508) 686-9743

Routine maintenance hardly seems routine when you realize how much it costs. Particularly with competitive luxury models.

We take care of all that by giving you 3 years or 50,000 miles of no-charge scheduled maintenance. It allows you to predict the total cost of leasing with the same confidence this front-wheel drive 90S handles unpredictable roads. And you'll see the only unexpected thing about leasing an Audi is how good it feels to keep your wallet intact.

Care-free driving. Care-free leasing. We invite you to experience them both with a special lease price on the Audi 90 S.

AUDI 90S LEASE
$299
Per Month With
$299 DOWN PAYMENT*

We'll Not Only Take Care Of The Audi. We'll Take Care Of The Bill.

Audi

Offered to qualified customers by VW Credit, Inc. through participating dealers through April 20, 1995. $299 down pmt., $299.00 1st month's pmt., $300.00 refundable security deposit and $450.00 acquisition fee due at lease inception. 36 month closed end lease. Rate based on $27,515 MSRP of 90S sedan incl. std. trans., power sunroof & destination chg., less required dealer contribution, which could affect final negotiated transaction. Other options, dealer prep., taxes, registration extra. Lease responsible for insurance. Monthly payments total $10,704. At lease end, lessee responsible for $0.10/mile over 37,500 miles, for damage and excess wear, and for a $250.00 disposal fee. Option to purchase at lease end for $15,133 in example shown. See your dealer for details. ©1995 Audi of America, Inc.

We have many pre-owned Audis to choose from!

PARK AUDI
222 Lowell Street, Lawrence, Ma • (508) 686-9743

WALSH, EDWARD J JR	83 CENTER ST	156,200	53,800	210,000
WALSH, FRANCES L	21 FLORENCE ST	154,100	68,400	222,500
WALSH, FRANCIS X	12 KATHLEEN DR	112,600	96,600	209,200
WALSH, GEORGE D	11 BROOK ST	120,500	56,200	176,700
WALSH, GEORGE D	28 ESSEX ST	169,400	56,500	225,900
WALSH, JAMES J	179 HIGHLAND RD	86,600	88,200	174,800
WALSH, JAMES M	7 ORCHARD ST	185,200	109,200	294,400
WALSH, KEVIN B	18 LOCKWAY RD	121,700	91,700	213,400
WALSH, MICHAEL R SR	6 ALONESOS WY	197,700	115,800	313,500
WALSH, PATRICK H	5 TEABERRY LN	151,000	105,800	256,800
WALSH, RAYMOND F IV	112 COLONIAL [redacted]	208,300	113,700	322,000
WALSH, ROBERT P	332 SALEM ST	109,400	83,300	192,700
WALSH, THOMAS P JR	6 HOLLY TR	76,100	102,400	178,500
WALSH, WILLIAM E	8 MORNINGSIDE DR	98,700	99,200	197,900
WALSH, WILLIAM F	109 HIGH ST	92,600	60,800	153,400
WALSH, WILLIAM J	217 HIGHLAND RD	75,400	92,100	167,500
WALSHE, V DOUGLAS	6 GLEN MEADOW RD	68,000	98,000	166,000
WALTER, WENDY J	94 POOR ST	124,600	67,700	192,300
WANDREY, JAMES T	124 SUMMER ST	96,800	100,800	197,600
WANG, FRANK C	11 KEYSTONE CT	259,000	121,100	380,100
WANG, HAN CHIU	12 GREENBRIAR CR	211,900	111,300	323,200
WANG, JEOU-HWA	6 GAVIN CR	150,900	101,900	252,800
WANG, MING-SHAN	5 DANFORTH CR	116,700	96,500	213,200
WANG, MO-HWA	3 ROGERS BROOK EAST	119,300	63,000	182,300
WANG, MORRIS	6 ACROPOLIS CR	175,400	114,500	289,900
WANG, STEVEN	8 PHOENIX PL	236,000	105,700	341,700
WANG, SUNWAY	11 DAVID DR	227,700	119,100	346,800
WANG, WEI-TAO P	4 BARBARA LN	221,400	126,400	347,800
WANG, YAUN KONG	18 CHARLOTTE DR	169,100	97,000	266,100
WANG, YU-LIN	28 OSGOOD ST	113,500	96,000	209,500
WANG, YUAN	344 RIVER RD	65,600	98,400	164,000
WANGERIN, LAWRENCE K	362 SALEM ST	197,900	76,300	274,200
WARD, GAIL P	60 WOBURN ST	81,200	75,900	157,100
WARD, ROBERT W	13 TILTON LN	134,100	100,400	234,500
WARLOP, JAMES S	24 BROWN ST	93,500	107,200	200,700
WARREN, DEBORAH	117 RESERVATION RD		120,000	120,000
WARREN, JAMES C	20 TIMOTHY DR	118,100	108,000	226,100
WARREN, PERNT A	9 MICHAEL WY	110,500		110,500
WARREN, ROSEANNE L	22 RAILROAD ST	92,700		92,700
WARREN, SAMUEL B	250 NORTH MAIN ST	76,200		76,200
WARSHAW, THAYER S	45 CLARK RD	114,500	79,000	193,500
WARSHAWSKY, MICHAEL A	18 PAULORNETTE CR	128,800	90,900	219,700
WARTLUFT, DARYLL L	15 SPENCER CT	247,700	134,200	381,900
WARTMAN, MICHAEL A	108 GREENWOOD RD	109,000	87,100	196,100
WASHBURN, EDWIN D	30 MOHAWK RD	136,800	108,000	244,800
WASHBURN, WILLIAM VAN N	3 TEMPLE PL	104,700		104,700
WASHINGTON AV ANDOVER RLTY TR	36 WASHINGTON AV	86,800	77,700	164,500
WASHINGTON PARK CONDOMINIUM T	259 NORTH MAIN ST	88,700		88,700
WASHINGTON, MARION J	171 CHANDLER RD	61,900	80,000	141,900
WASSERBOEHR, HARVEY P III	6 BUCHAN RD	98,700	106,800	205,500
WATERS, HORACE H	32 MORTON ST	241,300	146,400	387,700
WATKINSON, ROBERT H	104 WILDWOOD RD	150,300	124,900	275,200
WATSON, JOSEPH R	153 ANDOVER ST	106,900	80,200	187,100
WATSON, JOSEPH W JR	150 ANDOVER ST	81,300	77,800	159,100
WATSON, JOSEPH W JR	14 DURHAM DR	210,400	145,100	355,500
WATSON, JOSEPH W JR	53 DASCOMB RD	116,200	76,500	192,700
WATSON, JOSEPH W JR	4 DURHAM DR	3,300	145,700	149,000
WATSON, JOSEPH W JR	43 LOWELL JUNCTION RD	227,100	62,200	289,300
WATSON, WILLIAM A	36 PROSPECT RD	104,700	103,100	207,800
WATT, WILLIAM D JR	269 HIGHLAND RD	158,600	97,300	255,900
WATTERSON, PAUL F JR	37 WESTWIND RD	56,300	84,300	140,600
WATTS, ALISON B	5 WOBURN ST	73,800	86,800	160,600
WATTS, ROBERT A	16 RIVERINA RD	96,200	66,800	163,000
WAUGH, DONALD C	4 ALONESOS WY	176,500	123,100	299,600
WAXLER, PAUL	2 ROBINSWOOD WY	190,700	106,000	296,700
WAYLAND, WILLIAM J	3 HARTFORD CR	119,200	103,300	222,500
WEBB REALTY TRUST	86 BALLARDVALE RD	70,900	90,100	161,000
WEBB, JOHN C	33 WESTWIND RD	56,900	82,100	139,000
WEBB, JOHN R	19 SMITHSHIRE ESTATES	119,100	108,900	228,000
WEBB, PHILLIP G	12 DALE ST	42,900	25,400	68,300
WEBB, PHILLIP G	65 WOBURN ST	50,000	96,000	146,000
WEBB, R DREW S	2 ALGONQUIN AV	165,600	124,000	289,600
WEBBER, JEFFREY A	52 CHESTNUT ST	125,000	89,500	214,500
WEBBER, JEFFREY A	2 WHITTIER CT	76,400	71,900	148,300
WEBBER, WILLIAM J	186 CHESTNUT ST	139,300	101,300	240,600
WEBBER, WILLIAM R	219 RIVER RD	114,500	76,300	190,800
WEBER, JONATHAN L	293 LOWELL ST	96,900	64,100	161,000
WEBER, NORMA	7 JOYCE TR	111,500	91,600	203,100
WEBSTER, CHRISTOPHER B	7 HAVEN DR	112,200	98,100	210,300
WEBSTER, DEAN K	13 SUNSET ROCK RD	191,200	131,100	322,300
WEBSTER, HARRY M	29 ABBOT BRIDGE DR	114,800	108,100	222,900

SMITH MOTOR SALES
455 River Street, Haverhill, MA.
LARGEST EXCLUSIVE
MERCEDES BENZ DEALER
NORTH OF BOSTON
- Serving The Public For 68 Years -
Perfect Pre-Owned Mercedes
SALES • SERVICE • LEASING
(508) 372-2552

BEST Value
BEST Service
BEST Selection

BEST BUICK SAAB GMC
ROUTE 125 (EXIT 48 OFF 495), HAVERHILL, MA
(508) 688-3121 (508) 373-BEST

NO ANTS. PERIOD!
With only **one** treatment we will guarantee no ants for 9 full months or we return for free treatment as long as they are needed.
Wm. A. MAGUIRE
PEST & TERMITE CONTROL
Since 1905
"New England's Oldest Family Owned Pest Control Firm"
The Andovers/Lawrence • **(508) 681-0390**
Haverhill/Southern New Hampshire (508) 374-7061
Newburyport/Amesbury (508) 462-9282
Boxford/Topsfield (508) 887-0177 • Exeter/Portsmouth, NH (603) 772-3311

EXPRESS SERVICE

Charles Daher's

COMMONWEALTH MOTORS

INSPECTION STICKERS

HONDA CHEVROLET ISUZU

WE SERVICE EVERYBODY!

WHATEVER YOUR MAKE OR MODEL, WHETHER YOU BOUGHT FROM US OR NOT.

DRIVE IN SERVICE...NO APPOINTMENT NECESSARY!!

LUBE, OIL & FILTER $12.95

Express Service

$19.95 ROTATE & BALANCE

Prolong Tire Wear

COMPUTER ALIGNMENT $29.95

Pothole Protection

SPRING'S HERE!

COOLANT SPECIAL $29.95

We'll check your cooling system and add up to 1 gal. anti-freeze. We'll pressure test all connections and make sure you're spring ready.

SUMMER'S COMING

TUNE-UP $39.95

PERFORMANCE INSPECTION
We'll tune your vehicle to Factory Specs, install new plugs and thoroughly inspect your cooling system, belts, hoses, thermostat along with your brakes, tires, lights, and wipers.

6 & 8 Cylinder Higher

SATURDAY SERVICE
WARRANTY SERVICE

SATISFACTION GUARANTEED

EXPRESS SERVICE
SHUTTLE SERVICE

Joe Sederquist
Chevy/ Isuzu Mgr.

Jim Ritchie
Honda Mgr.

Don Crouteau
Warranty Administrator

Chip Ouelette
Parts Manager

Jeff Wilkish
Body Shop Mgr.

Ralf Borrelli
Body Shop Mgr.

FREE COLLISION ESTIMATES

TOW INTO OUR SHOP

Some makes excluded.

EXIT 45 ROUTE 495, LAWRENCE, MA • 687-3000

Mon.-Thurs. 9-9; Fri. 9-7; Sat. 9-6; Sun. 12-4
SERVICE AND PARTS • OPEN SATURDAY

WEBSTER, JOHANNA M	32 MICHAEL WY	182,900		182,900
WEBSTER, MARY CLARK	9 PUNCHARD AV	106,300	67,100	173,400
WEBSTER, R KINGMAN	5 TAMYS LN		2,300	2,300
WEBSTER, R KINGMAN	5 TAMYS LN	200,600	116,400	317,000
WEBSTER, RICHARD D	12 LONGWOOD DR	53,900		53,900
WEEKS, BARBARA L	10 BEECH CR	70,100	85,300	155,400
WEEKS, PHILLIP J	16 SHERIDAN RD	123,400	106,800	230,200
WEENER, ELAYNE K	8 BLUEBERRY CR	278,400	124,900	403,300
WEGNER, ROBERT K	2 BLANCHARD ST	119,600	87,100	206,700
WEIDA, LLOYD H	3 SKOPELOS CR	185,200	108,600	293,800
WEIDLEIN, WILLIAM B	19 KNOLLCREST DR	230,700	131,000	361,700
WEIDMAN, WILLIAM K JR	89 HAGGETTS POND RD	139,400	99,400	238,800
WEIGHTMAN, WILLARD G	26 FOSTERS POND RD	98,500	62,300	160,800
WEIL, EDWARD A JR	11 IVY LN	142,300	99,900	242,200
WEIN, LAWRENCE M	4 MARION AV	98,200	83,300	181,500
WEINER REALTY TRUST	8 PIONEER CR	100,400	100,900	201,300
WEINER, ARNOLD	3 BRADY LOOP	128,100	120,100	248,200
WEINER, BENJAMIN	18 YARDLEY RD	157,600	111,200	268,800
WEINER, DAVID M	2 SEVILLA RD	135,500	119,800	255,300
WEINER, GERALD S	79 WILD ROSE DR	103,500	96,900	200,400
WEINER, JAY S	1 MOHAWK RD	157,500	120,000	277,500
WEINER, JEROLD M	7 ENDICOTT RD	340,200	151,100	491,300
WEINER, LAWRENCE H	16 ELYSIAN DR	102,800	96,700	199,500
WEINER, STEPHEN B	12 JUDSON RD	235,600	134,200	369,800
WEINSTEIN, MARK A	1 CHESTWOOD DR	122,000	97,500	219,500
WEINTRAUB, MICHAEL S	4 COLONIAL DR	30,200		30,200
WEIR, WILLIAM M JR	56 WILDWOOD RD	130,000	110,600	240,600
WEISER, EVELYN M	34 KARLTON CR	94,100	108,300	202,400
WEISMAN, JASON I	5 PILGRIM DR	119,600	109,300	228,900
WEISMAN, MITCHELL E	6 LAMARCHA WY	134,900	108,300	243,200
WEISNER, STEPHEN M	6 CRICKET CR	177,000	105,800	282,800
WEISS, DONALD R	23 BATESON DR	168,800	109,200	278,000
WEISS, PAUL H	11 STRATFORD RD	83,400	74,200	157,600
WELBER, DAVID C	15 HANSON RD	129,100	115,800	244,900
WELCH, CHRISTOPHER T	6 PILGRIM DR	112,100	100,900	213,000
WELCH, GERARD E	20 SETEN CR	380,700	132,600	513,300
WELCH, GREGORY W	4 MCKENNEY CR	82,200	58,700	140,900
WELCH, MARK S	48 BAILEY RD	164,600	114,000	278,600
WELCH, SOPHIA S	11 CRESCENT DR	56,400		56,400
WELCH, WALTER S	4 RASMUSSEN CR	110,700	96,400	207,100
WELDIN, ROBERT	148 SHAWSHEEN RD	89,900	85,700	175,600
WELLIKOFF, PETER J	8 WOODHAVEN DR	146,400	114,600	261,000
WELLS, DONALD A	54 BIRCH RD	113,100	120,000	233,100
WELLS, KYUNG Y	5 PENNI LN	153,900	109,800	263,700
WELLS, MARTIN G H	20 BELKNAP DR	180,700	100,800	281,500
WELSH, ROBERT A	199 RIVER RD	88,200	76,200	164,400
WEN, YEH-TSONG	30 HEARTHSTONE PL	305,300	150,700	456,000
WENDT, DAVID W	21 INWOOD LN	206,100	114,400	320,500
WENGER, JEANNE M	411 SOUTH MAIN ST	68,900	62,000	130,900
WENNIK, JOSEPH B	14 LUCERNE DR	79,100	62,000	141,100
WEPSIC, JAMES G	53 SALEM ST	293,800	160,100	453,900
WERNERS, GEORGE W	19 KENILWORTH ST	103,100	64,200	167,300
WERNER, ERIC S JR	16 RAVENS BLUFF	210,000	113,800	323,800
WERNER, RANDY M	9 STARR AVE WEST	181,300	115,800	297,100
WERNETH, NANCY E	3 COLONIAL DR	40,700		40,700
WERTHEIMER, WALTER J	19 SHIPMAN RD	102,400	95,700	198,100
WESCOTT, EMERY N	16 ALDERBROOK RD	72,300	89,500	161,800
WESCOTT, ROBERT E	52 YORK ST	88,000	68,200	156,200
WESSLER, JOHN S	18 KARLTON CR	155,600	112,800	268,400
WESSON, CHARLES H JR	12 LONGWOOD DR	56,800		56,800
WESSON, CHARLES H JR	13 MARWOOD DR	114,100	69,000	183,100
WEST HOLLOW LP	SPRING GROVE RD		224,400	224,400
WEST HOLLOW LP	71 BALLARDVALE RD		406,300	406,300
WEST HOLLOW LP	51R SUNSET ROCK RD		91,900	91,900
WEST HOLLOW LP	99 SPRING GROVE RD	240,700	134,200	374,900
WEST STREET REALTY TRUST	13 ROGERS BROOK WEST	147,500	70,400	217,900
WEST, ELIZABETH C	11 JUDSON RD	131,800	122,600	254,400
WEST, HELEN LE	72 HORTON ST	103,900	67,200	171,100
WEST, HOWARD A	152 HAGGETTS POND RD	86,000	105,300	191,300
WESTAWAY, R BRUCE	326 RIVER RD	120,400	102,000	222,400
WESTAWAY, WILLIAM D	2 LARCHMONT CR	135,800	99,600	235,400
WESTCOTT, RUTH E	80 SUMMER ST	94,200	84,500	178,700
WESTERN, CHARLOTTE R	RIVER PK		2,800	2,800
WESTGATE, KEITH A	87 BURNHAM RD	94,100	89,300	183,400
WESTON, ROBERT W	64 BRUNDRETT AV	94,900	94,100	189,000
WETHERILL, CHARLES K	17 WILDWOOD RD	100,600	111,700	212,300
WETMORE, GORDON W JR	7 DELPHI CR	124,200	91,300	215,500
WETMORE, REAGH C	6 KARLTON CR	104,300	101,200	205,500
WETTERBERG, CARL R	85 LOWELL ST	89,200	61,400	150,600
WETTERBERG, JAMES C	51 SUMMER ST	79,200	78,100	157,300

WETTERSKOG, JERRY E	6 CABOT RD	128,200	92,700	220,900
WETZLER-FINN, TERESA	5 TALLYHO LN	157,300	105,400	262,700
WHEELER, CHARLES E	15 STIRLING ST	85,700	67,200	152,900
WHEELER, FRANCES Y	4 HILLCREST RD	51,800	58,300	110,100
WHEELER, FRANCES Y	HILLCREST RD		2,600	2,600
WHEELER, KATHLEEN G	7 HOWELL DR	94,300	88,600	182,900
WHEELER, RICHARD L	52 PORTER RD	240,700	108,700	349,400
WHEELWRIGHT, GEORGE M	26 CANDLEWOOD DR	103,900	119,900	223,800
WHELAN, LAWRENCE T	66 WHITTIER ST	100,900	75,000	175,900
WHIDDEN, ROBERT L	3 SPRUCE CR	117,100	106,600	223,700
WHINN, WALTER J	98 CHESTNUT ST	88,400	92,700	181,100
WHINN, WALTER J	89 CHESTNUT ST	94,500	94,900	189,400
WHISPERING PINES NON RLTY TR	2 WHISPERING PINES DR	232,000	109,100	341,100
WHITE FAMILY TRUST	22 LINCOLN ST	88,400	84,200	172,600
WHITE REALTY TRUST	5 SUMMER ST	64,600	53,300	117,900
WHITE, ANN H	17 SHERIDAN RD	155,900	106,700	262,600
WHITE, ANNA	24 SUNCREST RD	85,700	76,300	162,000
WHITE, ARTHUR M	170 ANDOVER ST	75,100	60,800	135,900
WHITE, BRUCE W TT	4 LONGWOOD DR	73,900		73,900
WHITE, CYRIL M	28 KARLTON CR	144,000	107,900	251,900
WHITE, DAVID B	1 TALBOT RD	97,000	93,000	190,000
WHITE, DELMAR	66 WOBURN ST	111,700	77,000	188,700
WHITE, FRANCES E	180 SHAWSHEEN RD	92,700	90,800	183,500
WHITE, HENRY K	8 WOBURN ST	110,800	106,700	217,500
WHITE, JAMES M	8 LANSBURY LN	101,400	100,500	201,900
WHITE, JUDITH L	7 VIRGINIA RD	78,500	70,600	149,100
WHITE, KAREN L	60 COLONIAL DR	43,200		43,200
WHITE, LAURENCE F	8 APOLLO CR	85,800	104,400	190,200
WHITE, LOIS M	16 KARLTON CR	183,700	120,800	304,500
WHITE, PAMELA S	354 NORTH MAIN ST	44,800		44,800
WHITE, PETER W	9 AZALEA DR	177,700	97,700	275,400
WHITE, RICHARD C	27 BARTLET ST	126,500	65,400	191,900
WHITE, ROGER D	7 PETTINGELL AV	133,000	91,500	224,500
WHITE, WILLIAM P	2 YARDLEY RD	138,800	89,800	228,600
WHITHAM, BARBARA H	49 PORTER RD	105,300	123,800	229,100
WHITHAM, BARBARA H	3 ARCADIA RD		108,300	108,300
WHITHAM, JOHN G TRUST	PORTER RD		11,100	11,100
WHITING, DAVID R	11 DURHAM DR	109,500	144,700	254,200
WHITLEY, KATHERINE I	37 RIVER ST		2,500	2,500
WHITLEY, PAUL L	4 VIRGINIA RD	85,200	66,900	152,100
WHITNEY, DAVID A	35 ARGILLA RD	78,700	85,600	164,300
WHITTAKER, JOSEPH A	1 NAPIER RD	139,800	100,100	239,900
WHITTIER STREET TRUST	53 WHITTIER ST	103,800	77,500	181,300
WHITTIER STREET TRUST	51 WHITTIER ST	114,200	78,900	193,100
WHITTON, EDWARD R	31 DUFTON RD	101,500	44,000	145,500
WHITWORTH, DAVID W	36 CHANDLER CR	89,000	98,500	187,500
WHITWORTH, HAROLD R	31 FOSTER CR	100,900	78,700	179,600
WHOLEY, THOMAS U	15 LINCOLN CR	106,500	93,200	199,700
WHOLEY, WILLIAM R JR	140 MAIN ST	123,300	74,800	198,100
WHOOLEY, VIRGINIA A	2 COLONIAL DR	30,200		30,200
WHYTE, JAMES JR	23 FARWOOD DR	112,800	110,300	223,100
WICHT, HELEN	272 RIVER RD	97,700	99,000	196,700
WICKER, SIDNEY H	11 RENNIE DR	103,200	103,300	206,500
WIEDERHOLD, PIETER R	19 CARTER LN	444,200	157,500	601,700
WIEHE, ROGER E	103 SALEM ST	110,800	76,200	187,000
WIENER, NEIL J	3 BRIERWOOD CR	131,100	108,500	239,600
WIEZBOWSKI, CHESTER S	103 COLONIAL DR	200,300	111,700	312,000
WIGGIN, WILLIAM F	10 CRESCENT DR	56,100		56,100
WILBUR REALTY TRUST	2 MEADOWBROOK DR	117,400	92,800	210,200
WILBUR, DAVID J	1 ISLAND WY	184,200	96,700	280,900
WILCOX, EARL W JR	47 ANDOVER ST	64,300	85,400	149,700
WILDE, ALBERT J	40 CORBETT ST	96,600	73,500	170,100
WILDE, LEON G	3 CHANDLER CR	126,800	61,800	188,600
WILDROSE REALTY TRUST	62 WILD ROSE DR	181,700	147,800	329,500
WILDWOOD NOMINEE TRUST	23 WILDWOOD RD	111,200	109,900	221,100
WILDWOOD REALTY TRUST	84 WILDWOOD RD	121,100	120,000	241,100
WILE, PRISCILLA J	201 HIGHLAND RD	66,000	79,700	145,700
WILKIE, ROBERT H	5 ELM CT	70,400	31,900	102,300
WILKIE, ROBERT H	5 ELM CT		9,500	9,500
WILKING, RICHARD D	29 SMITHSHIRE ESTATES	228,900	109,700	338,600
WILKINSON, DAVID K	2 HIGH PLAIN RD	92,900	68,900	161,800
WILL, CHARLES H JR	20 ARUNDEL ST	93,600	89,000	182,600
WILL, DUNCAN F	47 ABBOT ST	177,100	116,700	293,800
WILLARD, JOHN M	467 LOWELL ST	90,600	70,700	161,300
WILLARD, ROBERT E	76 TEWKSBURY ST	121,300	74,100	195,400
WILLETT, REBECCA M	18 ORCHARD ST	127,800	100,400	228,200
WILLEY, LLOYD J	5 WEDGEWOOD DR	153,900	102,600	256,500
WILLIAM H ASH RL EST TR	CHEEVER CR		18,400	18,400
WILLIAMS, ARTHUR	186 HIGH ST	82,400	59,000	141,400
WILLIAMS, CHRISTINE J	77 CENTRAL ST	81,600	118,600	200,200
WILLIAMS, DAVID E	52 PROSPECT RD	112,400	94,600	207,000

WANTED!

Renters who are sick and tired
of paying someone else's mortgage and watching
them get all the tax breaks and benefits!

★ I WANT YOU! ★

Johanna Webster

Join the happy clients I've helped make into homeowners!
Call me NOW to find out how you too can become
A RENT BUSTER!

Johanna Webster...The Caring Professional Realtor®!
CENTURY 21® McLennan & Company
★ Call Today! ★
Off: (508) 682-2121 · Direct: (508) 629-0393

Century 21
McLennan & Co.

Yin Yang

"People acting together as a group can accomplish things which no individual acting alone could ever hope to bring about"
Accomplish Your Goals With Us!!

LISA FARNOLA
- Real Estate Consultant
- Decorative Artist
- Registered Nurse
- Marketing Specialist
- Creative Problem Solver
- Excellent Listener
- Perennial Garden Designer

MIKE FARNOLA
- Title 5 Consultant (septic systems)
- Architect • New Construction Specialist
- Top Producing Realtor – Winner of "PACESETTER" AWARD
- Positive Rapport with Town Officials
- 10 Years Construction Management
- Experienced Negotiator

"And, we've just completed our new home in Andover - You can have the value of our experience"

LISA AND MIKE FARNOLA

Century 21
Carriage House
10 High St., Andover • (508) 475-1243

MARILYN BURKE SELLS HOMES!

MARILYN BURKE,GRI
REALTOR® · 100% CLUB

Call Me For A *FREE* Market Evaluation TODAY!

"I know how to market and sell homes. There are no limits to my commitment."

RE/MAX IS THE EXPERIENCE

For "Above The Crowd Service"
Call: 470-0007 or 686-5300

RE/MAX preferred
451 Andover St., North Andover, MA

Recipient 100% Club Award 1995

MLS

WILLIAMS, DON S	29 WASHINGTON AV	70,300	82,100	152,400
WILLIAMS, EDWARD C JR	155 CHESTNUT ST	110,100	111,600	221,700
WILLIAMS, GAIL A	14 BURNHAM RD	98,300	69,900	168,200
WILLIAMS, JOHN R	1 KENSINGTON ST	146,000	51,900	197,900
WILLIAMS, JULIUS T JR	84 BALLARDVALE RD	94,000	96,100	190,100
WILLIAMS, KAREN A	1 PENBROOK CR	176,900	115,500	292,400
WILLIAMS, LOUIS E	70 WASHINGTON PARK DR	63,600		63,600
WILLIAMS, LYLE E	9 BALLARDVALE RD	59,000	109,300	168,300
WILLIAMS, MORRIS	8 BROOK ST	101,300	57,700	159,000
WILLIAMS, ROBERT A III	11 COBBLESTONE LN	307,900	123,400	431,300
WILLIAMS, SANDY	84 HAVERHILL ST	91,800	59,500	151,300
WILLIAMS, THOMAS M	133 HOLT RD	133,800	113,300	247,100
WILLIAMSON, DONALD M	58 PROSPECT RD	79,400	76,000	155,400
WILLIS, DANA	297 SALEM ST	139,900	76,400	216,300
WILLIS, PETER	26 BANCROFT RD	163,200	143,200	306,400
WILLSON, DAVID T	12 SAMOS LN	93,600	96,900	190,500
WILMARTH, ROGER J	10 NOLLET DR	203,200	113,800	317,000
WILNER, ERIC M	10 GARFIELD LANE EAST	175,200	90,200	265,400
WILSON, ALAN H	19 MOHAWK RD	165,100	116,800	281,900
WILSON, ALAN L	43 CARMEL RD	84,000	78,900	162,900
WILSON, CARYN	32 WESTWIND RD	62,700	84,900	147,600
WILSON, DANA T	88 LOWELL ST	142,100	76,900	219,000
WILSON, DAVID B	9 BRADLEY RD	111,100	114,300	225,400
WILSON, FLORENCE K	4 EASTMAN RD	285,800	115,700	401,500
WILSON, FRANCIS E	15 LINCOLN ST	72,500	75,800	148,300
WILSON, GUY W	2 LANCASTER PL	123,400	100,500	223,900
WILSON, HERBERT S	19 SAGAMORE DR	114,000	106,700	220,700
WILSON, KAREN	10 RIVER RD	95,300	76,500	171,800
WILSON, KAREN S	84 SUNSET ROCK RD	259,700	120,000	379,700
WILSON, KATHRYN D	8 STRATFORD RD	96,300	78,300	174,600
WILSON, KENNETH O	93 TEWKSBURY ST	69,200	73,000	142,200
WILSON, NANCY M	8 LONGWOOD DR	73,900		73,900
WILSON, NELL M	40 WILLIAM ST	131,800	114,100	245,900
WILSON, RICHARD L	62 HIGH ST	93,500	61,500	155,000
WINCHESTER, CATHERINE R	9 CRESCENT DR	56,400		56,400
WINDMAN, ILAN	5 IVY LN	103,000	104,200	207,200
WINER, JERROLD L	34 ALDEN RD	97,600	100,000	197,600
WING, TERRENCE W	5 BUCHAN RD	129,400	108,000	237,400
WINKELBLECH, DEAN A	4 WESTMINSTER RW	233,300	148,200	381,500
WINKELMAN, DONALD M	70 RIVER ST	115,800	77,300	193,100
WINN, DOROTHY M	40 WASHINGTON PARK DR	74,600		74,600
WINNER, DONALD	ESSEX ST	264,800	48,400	313,200
WINTERS, BRIAN P	28 MCKENNEY CR	106,600	58,300	164,900
WINTERS, JOHN P	5 STIRLING ST	86,400	66,300	152,700
WINTERS, MARY A	4 PRINCETON AV	86,200	81,600	167,800
WINTERS, PATRICK J	354 NORTH MAIN ST	58,500		58,500
WINTERS, ROBERT E	229 RIVER RD	102,500	72,500	175,000
WINWARD, THOMAS	68 NORTH ST	59,300	76,300	135,600
WINWARD, WALTER T	27 MARLAND ST	74,500	53,000	127,500
WIRTZ, RALPH J	31 NORTON ST	247,000	124,100	371,100
WISE, JOHN O	162 LOWELL ST	128,600	66,500	195,100
WISE, JOSEPH P	8 INWOOD LN	211,400	115,900	327,300
WISE, PATRICIA Y	27 FARRWOOD DR	121,300	102,600	223,900
WISEMAN, CHARLES F	5 STINSON RD	135,700	117,700	253,400
WISEMAN, EDWARD M	18 GLEASON ST	117,600	80,300	197,900
WISH, ELIZABETH J	6 PENBROOK CR	183,200	114,600	297,800
WISHNACK, STEPHEN W	3 PIONEER CR	98,400	102,300	200,700
WISS, SARAH E	111 ABBOT ST	63,000	114,200	177,200
WITHAM THOMAS J	9 FARRWOOD DR	137,500	119,800	257,300
WITHINGTON, MICHAEL J	28 RUTGERS RD	110,200	99,700	209,900
WITMAN, SANDERS R	48 HAGGETTS POND RD	61,700	105,400	167,100
WITMAN, THEODORE D	195 HAGGETTS POND RD	134,000	101,300	235,300
WITOVER, STEPHEN B	16 EXETER WY	133,800	108,700	242,500
WITT, FRANCIS J	20 CHATHAM RD	128,000	96,900	224,900
WITTBOLD, J TODD	13 CARISBROOKE ST	102,100	91,300	193,400
WITTENBER, JAN J	129 ELM ST	120,900	66,700	187,600
WITTY, MERLE	33 LINWOOD ST	82,500	79,700	162,200
WOBESKY, NORMAN A	91 SALEM ST	108,300	115,800	224,100
WOHLHIETER, MARION K	16 HARVARD RD	78,500	85,900	164,400
WOHLSTADTER, SAMUEL J	31 SUNSET ROCK RD	240,900	123,100	364,000
WOJNAROWSKI, ROBERT A	1 SANDALWOOD LN	138,100	111,500	249,600
WOJTKUN, PETER	1 WINDSOR ST	168,800	52,600	221,400
WOLCOTT AVENUE REALTY TRUST	5 WOLCOTT AV	79,500	90,900	170,400
WOLCOTT, DAVID P	19 WETHERSFIELD DR	132,900	109,300	242,200
WOLENSKY, BERNARD	10 STARR AVE WEST	171,500	114,600	286,100
WOLF, CHARLES W JR	33 SAGAMORE DR	129,500	101,400	230,900
WOLF, MURRAY E	3 CHANDLER RD	108,100	95,000	203,100
WOLFE, ALICE P	2 CARRIAGE HILL RD	145,300	90,600	235,900
WOLFE, SARAH JANE	12 BRYAN LN	114,900		114,900
WOLFE, STEPHEN E	370 RIVER RD	202,100	106,700	308,800
WOLFENDALE, WILLIAM	7 CYPRESS LN		111,100	111,100

SOLD
CARLSON REAL ESTATE
Better Homes and Gardens®

For over 70 years, ***Better Homes and Gardens***® magazine has been a family tradition.

We bring this experience to every home we sell. You can count on our sales associates to come through for your entire family.

To us, it's more than just a sale . . . it's a way of life.

Nobody Knows Homes Better.™

CARLSON REAL ESTATE

109-123 Main Street / North Andover

(508) 686-3288

Each firm independently owned and operated.
©Copyright Meredith Corporation 1995. All rights reserved

SELLING OR BUYING A HOME CHOOSE A CONSISTENT ACHIEVER

Sue Papalia

CALL SUE PAPALIA, GRI
HALL OF FAME
470-0007 Ext. 126

1994 marked the sixth consecutive year Sue finished in the top five in RE/MAX of New England in sales volume.

RE/MAX Above the Crowd!®

RE/MAX Preferred

Select Barbara and Dick Moody as your Realtors!

Few can match Barbara and Dick's familiarity with Andover. They have lived here 40 years and 60 years, respectively. Their knowledge of the community is unsurpassed when it comes to meeting your real estate needs!

By guiding you through the real estate process, Barbara and Dick are always ready to lend a helping hand. They provide the information you need to make the best real estate decision. They have the knowledge and experience to help you achieve your real estate goals.*

*Barbara is recognized as in the top 2% of nationwide Prudential Brokers!

The Prudential Howe Real Estate

4 Punchard Avenue, Andover, MA 01810

Office: 475-5100 Res: 475-2972

MLS

WOLFMAN, ROBERT H	53 WILD ROSE DR	110,200	99,100	209,300
WOLK, CHESTER H	7 CANDLEWOOD DR	124,100	112,800	236,900
WOLK, GARY L	267 CHANDLER RD	203,700	103,900	307,600
WOLLMAN, KEITH	49 CHEEVER CR	152,400	101,500	253,900
WOLNIK, RAYMOND J	17 OLD SCHOOL HOUSE RD	142,400	104,400	246,800
WON, HO JUNG	18 OLDE BERRY RD	103,200	78,600	181,800
WONG, JESSIE KIN	76 CHESTNUT ST	38,000	89,800	127,800
WONG, TING K	12 STARWOOD CC	125,900	107,100	233,000
WONG, WAI L	32 SHAWSHEEN RD	130,200	63,900	194,100
WONG, YUN KUEN	15 JUNIPER RD	111,600	97,300	208,900
WOO, FRANK S	64 JENKINS RD	170,200	111,500	281,700
WOOD AYER ANDOVER EAST LP	10 STEVENS ST		286,600	286,600
WOOD AYER ANDOVER EAST LTD	15 STEVENS ST	939,100	238,000	1,177,100
WOOD AYER LTD PARTNERSHIP	21 STEVENS ST	1,843,400	457,400	2,300,800
WOOD AYER LTD PARTNERSHIP	20 STEVENS ST		27,000	27,000
WOOD, GORDON E	109 CROSS ST	92,800	104,700	197,500
WOOD, JAMES F	22 ALDERBROOK RD	95,000	85,000	180,000
WOOD, JOHN C	77 GREENWOOD RD	93,100	88,300	181,400
WOOD, LESLIE	18 WILD ROSE DR	83,600	101,800	185,400
WOOD, PETER T JR	44 ROCKY HILL RD	80,500	111,600	192,100
WOOD, RANDALL D	68 PLEASANT ST	74,300	111,900	186,200
WOODCHUCK NOMINEE TRUST	140 JENKINS RD	67,800	86,600	154,400
WOODCHUCK NOMINEE TRUST	140R JENKINS RD		11,000	11,000
WOODFERN REALTY TRUST	52 BEACON ST	69,700	78,900	148,600
WOODROFFE, PAMELA S	32 CROSS ST	90,900	104,900	195,800
WOODS, PAUL KEVIN	34 PORTER RD	246,800	104,500	351,300
WOODWORTH, BARBARA	310 NORTH MAIN ST	195,200	119,100	314,300
WORCESTER, CHARLES W	35 DASCOMB RD	148,600	69,000	217,600
WORKMAN, DAVID E	9 LOVEJOY RD	81,000	90,000	171,000
WORMWOOD, PHILIP	11R LOWELL JUNCTION RD	52,500	56,500	109,000
WORMWOOD, PHILIP	LOWELL JUNCTION RD		1,200	1,200
WORMWOOD, PHILIP F	11 LOWELL JUNCTION RD	81,700	67,500	149,200
WORONKA, ANDREW J	168 HIGH PLAIN RD	87,400	81,700	169,1[illegible]
WORTHLEY, ROBERT C	4 DORSET CR	140,600	106,500	247,100
WOUNDY, PAUL D	220 CARDIGAN RD		3,300	3,300
WRAGG, JOHN G	10 STANDISH CR	97,700	100,900	198,600
WREDEN, PATRICIA	354 NORTH MAIN ST	53,400		53,400
WREGHITT, KENNETH W	5 MAYFLOWER RD	116,000	101,000	217,000
WRICK REALTY TRUST	181 LOWELL ST	116,400	61,900	178,300
WRIGHT, ADELINE M	41 BANCROFT RD	68,800	89,500	158,3[illegible]
WRIGHT, ANTOINETTE B	9 WOODCLIFF RD	72,600	62,900	135,5[illegible]
WRIGHT, BARBARA A	81 ARGILLA RD	109,500	100,400	209,900
WRIGHT, CAROLE A	29 RIVER ST	134,200	74,800	209,000
WRIGHT, CHARLES L JR	57 CENTRAL ST	357,300	153,700	511,000
WRIGHT, DAVID W	16 BALMORAL ST	50,100		50,100
WRIGHT, EDMUND F JR	10 BIRCH RD	69,900	109,100	179,0[illegible]
WRIGHT, EDWIN M	124 HIGH ST	72,100	58,900	131,[illegible]
WRIGHT, HAROLD J	189 GREENWOOD RD	148,400	68,300	216,700
WRIGHT, JOHN F	24 BRADLEY RD	123,800	96,900	220,700
WRIGHT, ROBERT L	11 GOULD RD	90,900	107,900	198,800
WRIGHT, ROBERT W	10 BELLEVUE RD	123,800	94,300	218,100
WRIGHT, ROY P	1 COLONIAL DR	40,700		40,700
WRIGHTSON, DAVID M	73 CROSS ST	122,600	104,800	227,400
WRIGLEY, ANNETTA A	74 STEVENS ST	65,200	55,500	120,700
WRIGLEY, CLIFFORD S	64 RED SPRING RD	85,700	61,300	147,000
WRIGLEY, HENRY P	12 HIGHLAND AV	80,100	60,800	140,900
WRIGLEY, HENRY W	3 LOWELL JUNCTION RD	84,000	64,700	148,700
WRIGLEY, RICHARD J	12 OAK ST	66,400	70,100	136,500
WROBEL, STANLEY J JR	8 EASTMAN RD	133,100	104,000	237,100
WU, PETER K S	4 MATTHEW ST	132,700	87,200	219,900
WUEHRMANN, PETER K	3 ASPEN CR	131,500	106,000	237,500
WYNWOOD ASSOC INC	8 ACORN DR		139,700	139,700
WYNWOOD ASSOC INC	14 ACORN DR		142,000	142,000
WYNWOOD ASSOCIATES INC	120R WOBURN ST		8,500	8,500
WYNWOOD ASSOCIATES INC	RIVER ST		73,400	73,400
WYNWOOD ASSOCIATES INC	68 BALLARDVALE RD		4,400	4,400
WYNWOOD ASSOCIATES INC	23 CARTER LN		202,900	202,900

~ X ~

Owner Listing	Location Listing	Building Value	Land Value	Total Value
XENA REALTY TRUST	37 PEARSON ST	152,300	78,600	230,900
XIFARAS, STAMATIS	8 DEERFIELD WY	188,400	126,600	315,000

For Quality Real Estate Service at No Extra Cost

Call:

Margaret O'Connor

Just Tell Me What You Want... It's As Good As Done.™

Century 21
McLENNAN & COMPANY

85 Main Street
No. Andover
(508) 682-2121

Each Office is Independently Owned & Operated

Elke Excels!!

Elke Kappeler
CRP, CRS, GRI

When you market your home, you want the true decision maker. Elke makes it easy to sell your home . . . giving you the information you want and need! Find out why Elke Kappeler has consistently been the most successful real estate agent in the area for over twenty two years! She has the experience!

RE/MAX Above the Crowd!

ELKE KAPPELER, CRP, CRS, GRI
RE/MAX® Preferred
470-0007 Ext. 123 or 686-5300

DO YOU KNOW WHERE YOUR REAL ESTATE AGENT IS?

You do when you hire
Martha
to market your property

Martha Erdem

You also get:

- SERVICE
  available 24 hours
  instant response
- MARKETING
  customized plan
- ADVERTISING
  maximum nation-wide exposure
- REFERRALS
  network of 40 thousand agents
- ADVANTAGES TO YOU
  enthusiasm, experience and...

A WHOLE LOT MORE!

The **PRUDENTIAL**
Howe Real Estate
4 Punchard Avenue • Andover
(508) 475-5100

Call: 508-475-5100
Fax: 508-474-0968
E-mail:
MARTHA 123 @ aol. com

REALTOR®

"LET ME TELL YOU HOW I WORK"

~ Y ~

Owner Listing	Location Listing	Building Value	Land Value	Total Value
YACOUBIAN, BARBARA	27 ENMORE ST	73,300	88,600	161,900
YAEGER, JOHN O	43 SUMMER ST	117,800	98,400	216,200
YAEGER, MARY C	383 NORTH MAIN ST	92,600	55,100	147,700
YAGHMOORIAN, MALCOLM H	5 CASSIMERE ST	109,200	65,000	174,200
YAGHMOORIAN, ROBERT M	14 SOUTHRIDGE CR	185,100	100,800	285,900
YAKUSHIJIN, KENICHI	420 SOUTH MAIN ST	90,300	75,600	165,900
YAMAJALA, RAMANI V	8 BRUNDRETT AV	195,100	109,600	304,700
YAMAMOTO, RICHARD K	60 COLONIAL DR	43,200		43,200
YAMEEN, DANIEL P	4 PILGRIM DR	105,600	108,800	214,400
YANG, EDWARD V	1 NOB HILL CR	140,200	96,700	236,900
YANG, HENRY S	11 DASCOMB RD	147,900	71,500	219,400
YANG, SHAWN X	6 IRON GATE DR	156,100	107,700	263,800
YANG, TZER-SONG	3 GARFIELD LANE WEST	164,200	93,400	257,600
YANNALFO, CAROLE	53 LOWELL ST	89,100	58,900	148,000
YANOFSKY, STEPHEN H	17 BELKNAP DR	204,300	100,800	305,100
YAO, NENG F	11 GAVIN CR	144,100	101,100	245,200
YARDLEY, PHILLIS R	7 CHICKERING CT	72,900	53,200	126,100
YASI, DANIEL F JR	12 LINDA RD	74,300	98,400	172,700
YATES, EDWARD A	6 LONGWOOD DR	78,900		78,900
YEATON, CHARLES R	166 SUMMER ST	60,000	92,000	152,000
YEATON, LEANDER G JR	1 ARCADIA RD	138,200	106,200	244,400
YEE, BOK SEK	4 PEPPERIDGE CR	132,400	107,900	240,300
YEE, DIANE	237 RIVER RD	108,900	98,100	207,000
YEE, DIANE TT	33 ORIOLE DR		23,200	23,200
YEE, QUING Q	17 DASCOMB RD	158,600	69,000	227,600
YEN, GRACE H	22 CUBA ST	97,600	65,500	163,100
YELLE, JUDITH M	247 NORTH MAIN ST	102,000		102,000
YELLE, LOUIS E	5 SHIRLEY RD	88,700	68,400	157,100
YEROZOLIMSKY, GEORGE B	22 WILDWOOD RD	112,900	114,100	227,000
YET, MEI-GANG	9 DONALD CR	107,700	99,800	207,500
YETTEN, RAYMOND S	6 CHEROKEE CR	177,800	119,200	297,000
YEZERSKI, KATHERINE M	75 PARK ST	104,500	66,900	171,400
YING, CHARLES	WEST KNOLL RD		11,000	11,000
YING, CHARLES	320 SOUTH MAIN ST		105,800	105,800
YING, DONNA L	22 BLUEBERRY HILL RD	217,800	130,800	348,600
YING, DONNA L	17 WEST KNOLL RD	260,600	108,021	368,621
YING, DONNA L	11 WEST KNOLL RD	477,200	99,266	576,466
YODER, MARVEL JOHN	8 CAMERON RD	275,100	109,400	384,500
YONAKER, WILLIAM J JR	22 RIVER ST	78,800	66,000	144,800
YOON, EUNSANG	54 YORK ST	92,700	66,200	158,900
YORSHIS, MORRIS	158 MAIN ST	183,000	85,200	268,200
YOSHIDA, DAVID R	65 GREENWOOD RD	119,100	91,200	210,300
YOST, RICHARD K	20 PORTER RD	240,000	108,800	348,800
YOUELL, ROBERT J	21 BLOOD RD	104,100	89,900	194,000
YOUNG, ALLEN S	161 ELM ST	72,200	60,000	132,200
YOUNG, BRUCE W	4 OLYMPIA WY	121,700	96,000	217,700
YOUNG, DONALD B	11 BELLEVUE RD	107,800	77,300	185,100
YOUNG, FREDERICK J JR	8 STARWOOD CG	169,600	102,600	272,200
YOUNG, HENRY A	60 WHITTIER ST	95,300	75,200	170,500
YOUNG, JACK R	40 BOSTON RD	63,300	57,200	120,500
YOUNG, JOHN A	121 BAILEY RD	117,700	94,500	212,200
YOUNG, JOHN B	96 ARGILLA RD	94,400	108,700	203,100
YOUNG, MARCIA E	8 LINWOOD ST	77,500	80,900	158,400
YOUNG, MARY B	50 COLONIAL DR	47,400		47,400
YOUNG, ROGER L	6 PATRICIA CR	147,100	107,000	254,100
YOUNG, SARAH B	40 WOODLAND RD	93,600	121,000	214,600
YOUNG, SHIRLEY F TT	100 BAILEY RD		19,200	19,200
YOUNG, STANLEY A	60 WASHINGTON PARK DR	62,100		62,100
YOUNGMAN, THOMAS M	18 TIFFANY LN	125,200	93,100	218,300
YOUNT, BRADLEY A	3 HITCHCOCK FARM RD	378,100	144,000	522,100
YOUR REALTY TRUST	12 BARTLET ST	80,800		80,800
YU, CAI-XING	19 MICHAEL WY	116,700		116,700
YU, HSIANG-AI	5 BROWN ST	137,500	104,600	242,100
YU, LONG SHENG	92 GREENWOOD RD	84,300	87,000	171,300
YU, SEWI S	20 WASHINGTON PARK DR	62,600		62,600
YU, SHARON	9 SHIPMAN RD	98,100	93,100	191,200
YUIL, GABRIEL	9 GERMANO WY	254,300	114,700	369,000
YUNGGEBAUER, FRED	5 WASHINGTON AV	113,200	78,700	191,900
YUNGGEBAUER, FRED	11 ELM ST	182,300	145,300	327,600
YUNGGEBAUER, FREDERICK H	386 LOWELL ST	102,300	66,000	168,300
YUSKA, PETER	8 DOWNING ST	107,200	87,500	194,700
YVON CORNIER CONST CORP	19 ACORN DR	533,500	152,100	685,600
YVON CORNIER CONST CORP	24 ACORN DR	403,000	157,400	560,400
YVON CORNIER CONST CORP	12 BASSWOOD LN		152,100	152,100
YVON CORNIER CONST CORP	15 BASSWOOD LN	407,600	167,800	575,400
YVON CORNIER CONST CORP	5 BELKNAP DR		103,600	103,600
YVON CORNIER CONST CORP	2 ACORN DR		143,300	143,300
YVON CORNIER CONST CORP	6A BUTTONWOOD DR		6,200	6,200
YVON CORNIER CONST CORP	2 BUTTONWOOD DR		168,500	168,500
YVON CORNIER CONST CORP	12 BUTTONWOOD DR		167,700	167,700
YVON CORNIER CONST CORP	14 BUTTONWOOD DR		152,300	152,300
YVON CORNIER CONST CORP	16 BUTTONWOOD DR		152,100	152,100
YVON CORNIER CONST CORP	18 BUTTONWOOD DR		152,100	152,100
YVON CORNIER CONST CORP	27 BUTTONWOOD DR		158,600	158,600
YVON CORNIER CONST CORP	25 BUTTONWOOD DR		156,500	156,500
YVON CORNIER CONST CORP	23 BUTTONWOOD DR		152,100	152,100
YVON CORNIER CONST CORP	18 ACORN DR	368,500	167,800	536,300
YVON CORNIER CONST CORP	20 ACORN DR	474,800	158,700	633,500
YVON CORNIER CONST CORP	22 ACORN DR		152,300	152,300
YVON CORNIER CONST CORP	10 BASSWOOD LN		152,200	152,200
YVON CORNIER CONST CORP	17 ACORN DR	193,300	152,800	346,100
YVON CORNIER CONST CORP	15 ACORN DR	274,200	152,200	426,400
YVON CORNIER CONST CORP	11 ACORN DR		152,100	152,100
YVON CORNIER CONST CORP	14 BASSWOOD LN		152,200	152,200
YVON CORNIER CONST CORP	17 BASSWOOD LN	388,600	152,600	541,200
YVON CORNIER CONST CORP	11 BASSWOOD LN		156,400	156,400
YVON CORNIER CONST CORP	7 BASSWOOD LN		152,800	152,800
YVON CORNIER CONST CORP	5 BASSWOOD LN	551,000	152,200	703,200
YVON CORNIER CONST CORP	3 BASSWOOD LN		157,300	157,300
YVON CORNIER CONST CORP	8 BASSWOOD LN	541,100	152,100	693,200
YVON CORNIER CONST CORP	4 BUTTONWOOD DR		152,100	152,100
YVON CORNIER CONST CORP	6 BUTTONWOOD DR	10,000	152,100	162,100
YVON CORNIER CONST CORP	8 BUTTONWOOD DR		168,000	168,000
YVON CORNIER CONST CORP	10 BUTTONWOOD DR		167,800	167,800
YVON CORNIER CONST CORP	29 BUTTONWOOD DR	10,000	167,200	177,200
YVON CORNIER CONST CORP	21 BUTTONWOOD DR		152,800	152,800
YVON CORNIER CONST CORP	19 BUTTONWOOD DR		168,000	168,000
YVON CORNIER CONST CORP	17 BUTTONWOOD DR	10,000	167,900	177,900
YVON CORNIER CONST CORP	15 BUTTONWOOD DR		167,700	167,700
YVON CORNIER CONST CORP	11 BUTTONWOOD DR		167,700	167,700
YVON CORNIER CONST CORP	9 BUTTONWOOD DR		167,700	167,700
YVON CORNIER CONST CORP	7 BUTTONWOOD DR		167,700	167,700
YVON CORNIER CONST CORP	5 BUTTONWOOD DR		152,800	152,800
YVON CORNIER CONST CORP	3 BUTTONWOOD DR		162,300	162,300
YVON CORNIER CONST CORP TT	GARFIELD LANE EAST		2,900	2,900
YVON CORNIER CONSTRUCTION CORP	2 SHANDEL CR		136,400	136,400
YVON CORNIER CONSTRUCTION CORP	6 SHANDEL CR	232,600	151,800	384,400
YVON CORNIER CONSTRUCTION CORP	8 SHANDEL CR		116,500	116,500
YVON CORNIER CONSTRUCTION CORP	10 SHANDEL CR		116,500	116,500
YVON CORNIER CONSTRUCTION CORP	7 SHANDEL CR		116,500	116,500
YVON CORNIER CONSTRUCTION CORP	5 SHANDEL CR		136,200	136,200
YVON CORNIER CONSTRUCTION CORP	1 SHANDEL CR		136,200	136,200
YVON CORNIER CONSTRUCTION CORP	4 HARPER CR		3,900	3,900
YVON CORNIER CONSTRUCTION CORP	24 IVY LN		98,200	98,200
YVON CORNIER CONSTRUCTION CORP	7 BELKNAP DR		95,800	95,800
YVON CORNIER CONSTRUCTION CORP	10 BALLARDVALE RD		81,500	81,500
YVON CORNIER CONSTRUCTION CORP	58 LOWELL JUNCTION RD		233,700	233,700
YVON CORNIER CONSTRUCTION CORP	73 TEWKSBURY ST		68,200	68,200
YVON CORNIER CONSTRUCTION CORP	7 RADCLIFF DR		51,300	51,300
YVON CORNIER CONSTRUCTION CORP	5 RADCLIFF DR		46,700	46,700
YVON CORNIER CONSTRUCTION CORP	21 YARDLEY RD		101,900	101,900
YVON CORNIER CONSTRUCTION CORP	6 HARPER CR	287,200	120,800	408,000
YVONNE T CURRAN REV TR	280 SOUTH MAIN ST	773,900	195,100	969,000

~ Z ~

Owner Listing	Location Listing	Building Value	Land Value	Total Value
ZABIEREK, MARJORIE J	59 GOULD RD	99,200	102,300	201,500
ZADOWSKI, MAUREEN ETAL	100 WASHINGTON PARK DR	48,300		48,300
ZAFARANA, JAMES R	15 COPLEY DR	144,300	101,700	246,000
ZAFFINI, EUGENE V	10 DASCOMB RD	143,600	72,900	216,500
ZAGARELLA, JOSEPH R	145 HIGH PLAIN RD	131,400	70,300	201,700
ZAGRAMICENT, ERWIN	10 GREENBRIAR CR	137,500	106,700	244,200
ZAHLAWAY, JOHN M	2 COLONIAL DR	40,700		40,700
ZAIMES, SOTERIOS L	10 ATHENA CR	141,100	97,300	238,400
ZAJICEK, LEO A	72 PRINCETON AV	73,400	89,900	163,300
ZAK, MARSHA G	181 HIGH ST	92,000	61,000	153,000

Providing Homes for People

Sheryl Allen
Silvija Aprans
Judy Brodbine
Nancy Collins, CRS
Manager
Roger Collins
Linda Connolly
Deborah Hughes
Sue Loyall
Audrey Orrell

Nancy Pappalardo
Rebekah Pavlik,
Administrator
E. J. Perdigao, GRI
Val Roberts, GRI
Asha Sheel
Sarah Stratton
Duane Tibbetts
Ken Wilson
Dave Zappala

DeWolfe
NEW ENGLAND

76 MAIN STREET, ANDOVER • 475-8600

ZAKIN, MITCHELL R	6 ABBOT BRIDGE DR	129,000	109,500	238,500
ZALEWSKI, ANDREW T	231 HIGHLAND RD	115,800	93,900	209,700
ZALLA, EUGENE A JR	72 CHANDLER RD	69,900	96,500	166,400
ZALLA, KATHLEEN A	3 CHESTER ST	81,400	71,100	152,500
ZALOGA, DAVID V	6 PENDANT CT	284,700	126,300	411,000
ZAMIEROWSKI, JULIUS J	30 WOLCOTT AV	115,300	91,700	207,000
ZANNUTO, PETER J JR	7 DONNA RD	123,400	99,700	223,100
ZANAZZI, CHARLES F	7 IRON GATE DR	119,400	90,500	209,900
ZANONI, HENRY J	8 NICOLL DR	168,100	104,000	272,100
ZAPPALA, ALFRED G	20 WABANAKI WY	133,900	120,300	254,200
ZAPPALA, FREDERICK J	4 COLONIAL DR	40,700		40,700
ZAPPALA, STEPHEN M	98 RATTLESNAKE HILL RD		113,900	113,900
ZAREMBA, STANLEY A	421 SOUTH MAIN ST	100,500	61,800	162,300
ZEDER, SHELIA F	8 WINTERGREEN CR	133,000	107,500	240,500
ZEINETZ, ANTHONY J	19 BELLEVUE RD	92,900	87,400	180,300
ZEKIS, JOSEPH J	8 HARTFORD CR	108,400	102,300	210,700
ZELONIS, EDWARD J	268 RIVER RD	98,600	98,100	196,700
ZELUBOWSKI, STEVEN A	2 COUNTYSIDE WY	148,100	114,100	262,200
ZEMBRO, MICHAEL C	1 PEPPERIDGE CR	147,500	109,900	257,400
ZEMBRUSKI, JEAN	37 JULIETTE ST	67,900	57,600	125,500
ZEMIS, JOHN A	155 ELM ST	65,700	60,600	126,300
ZENOFSKY, JOEL	41 BAILEY RD	182,100	112,400	294,500
ZERVAS, LOUIS J	1 WILLIAM ST	132,600	52,300	184,900
ZETLAN, HOWARD A	11 WOODHAVEN DR	146,300	111,900	258,200
ZHELEZNYAKOV, ALEXANDER	6 JOYCE TR	76,500	78,700	155,200
ZIADY, JOHN J	117 CHESTNUT ST	90,400	93,100	183,500
ZICK, DANIEL H	20 WEBSTER ST	37,300	64,100	101,400
ZIEGRA, ALBERT G	213 GREENWOOD RD	81,500	78,000	159,500
ZIELIN, JOHN A	96 ELM ST	94,400	56,800	151,200
ZIELINSKI, DENNIS	31 LOWELL JUNCTION RD	25,300	121,900	147,200
ZIELSTORFF, ROBERT M	5 ABBOT BRIDGE DR	136,100	111,700	247,800
ZILBERBERG, YAKOV M	8 GREENWOOD RD	90,400	86,900	177,300
ZIMMER, JOHN W	87 CHESTNUT ST	77,300	95,500	172,800
ZIMMER, MICHAEL L	16 BALMORAL ST	74,600		74,600
ZIMMERMAN, RALPH A	200 CARDIGAN RD		3,400	3,400
ZINK, ALVIN J JR	21 CHESTER ST	80,000	88,500	168,500
ZINK, JANICE L	28 HIGH VALE LN	108,200	73,700	181,900
ZINSMEISTER, BRIAN J	34 TEWKSBURY ST	128,500	74,200	202,700
ZIPETO, JOHN F	14 CANTERBURY ST	88,800	90,300	179,100
ZIRAKIAN, MICHAEL M	20 BURTON FARM DR	93,800	104,200	198,000
ZIZZO, JOSEPH J	3 IROQUOIS AV	217,000	123,800	340,800
ZLATEV, STAMEN P	2 PIONEER CR	112,900	102,100	215,000
ZNAMIEROWSKI, GERALD C JR	15 HALL AV	89,800	67,200	157,000
ZOCCO, THOMAS S	28R MAPLE AV		3,200	3,200
ZOCCO, THOMAS S	34R MAPLE AV		6,400	6,400
ZOCCO, THOMAS S	34 MAPLE AV	121,000	59,000	180,000
ZOGLIO, ANTHONY J	238 NORTH MAIN ST	75,700	53,700	129,400
ZOGLIO, MICHAEL P	13 SHIRLEY RD	76,300	69,700	146,000
ZOLLNER, ROBERT S	249 HIGHLAND RD	91,700	96,900	188,600
ZOLLNER, ROBERT S	HIGHLAND RD		8,800	8,800
ZONGHETTI, FRANK R	36 GREENWOOD RD	141,200	86,900	228,100
ZUBRINSKI, THEODORA	4 KENILWORTH ST	81,300	74,400	155,700
ZUCCHINO, ALAN P	9 OLYMPIA WY	125,000	91,900	216,900
ZUENA, ANTHONY J	20 WINDEMERE DR	177,900	115,700	293,600
ZURWELL, WILLIAM J	48 RESERVATION RD	61,200	108,500	169,700
ZUSSMAN, RHODA N	68 SUNSET ROCK RD	115,100	122,000	237,100
ZWICKER REALTY TRUST	195 GREENWOOD RD	70,400	76,800	147,200
ZWICKER REALTY TRUST	191 GREENWOOD RD		74,400	74,400
ZYGMAN, MORRY J	15 AVERY LN	277,700	119,200	396,900

~ Totals ~

	Building Value	Land Value	Total Value
TOTAL NUMBER OF PARCELS: 10,724	1,630,588,200	995,996,442	2,626,584,642

Top 15 taxpayers - Fiscal 1995

	Taxpayer Name	Total Taxable Property	Total Tax Assessed
1.	Raytheon	$68,785,100	$1,662,356.30
2.	Andover Mills Realty Ltd. Partnership	50,297,400	1,213,774.62
3.	Hewlett-Packard Company	41,465,500	1,000,860.22
4.	Digital Equipment Corp.	35,226,145	852,120.45
5.	Gillette Company	25,971,600	628,253.00
6.	Genetics Institute Inc.	21,171,400	512,136.17
7.	Connecticut General Life Ins. Co.	20,779,400	498,861.04
8.	Prudential Insurance Corp. of America	19,503,800	471,353.84
9.	New England Tel. & Tel.	17,510,400	423,576.58
10.	Massachusetts Electric Co.	15,779,400	377,072.84
11.	Merrimack Mutual Fire Insurance Co.	13,744,100	331,289.30
12.	C A Investment Trust	15,702,200	304,869.49
13.	American Real Estate Holdings/GCA	11,747,500	282,613.50
14.	RWF Inc.	11,325,800	273,971.10
15.	Trustees of Phillips Academy	16,106,000	266,850.08
	Totals	$385,115,745	$9,099,958.52

Jane Glynn CRS, GRI

RE/MAX Above the Crowd!®

jane & elaine

"a partnership you can trust"

Elaine Glynn-L'Italien

- personalized attention
- professional service
- unique team effort
- customized marketing plans

Jane Glynn & Elaine Glynn-L'Italien

RE/MAX preferred, 686-5300, ext. 130 and 154

10 days only, from April 21st to 30th, it's the

Sale of the Century

If you're househunting, this is the week you've been waiting for. Across eight states, participating CENTURY 21® offices are making homes easier to buy.

They've asked their sellers to offer special incentives – called "Buyer Bonuses" – on properties placed under contract by April 30. It might be a decorating package or a set of appliances. It might be financing assistance. Each seller picked a bonus to make their home easier to buy.

Find out all the details. Stop in or call today.

Century 21®
Carriage House
475-1243



EACH OFFICE IS INDEPENDENTLY OWNED AND OPERATED.
Equal Housing Opportunity.
© 1995 Century 21 of the Northeast, Inc. as trustee for the NAF
® a trademark of Century 21 Real Estate Corporation

10 High Street
Andover

REALTOR MLS

EQUAL HOUSING

What 110% effort looks like.

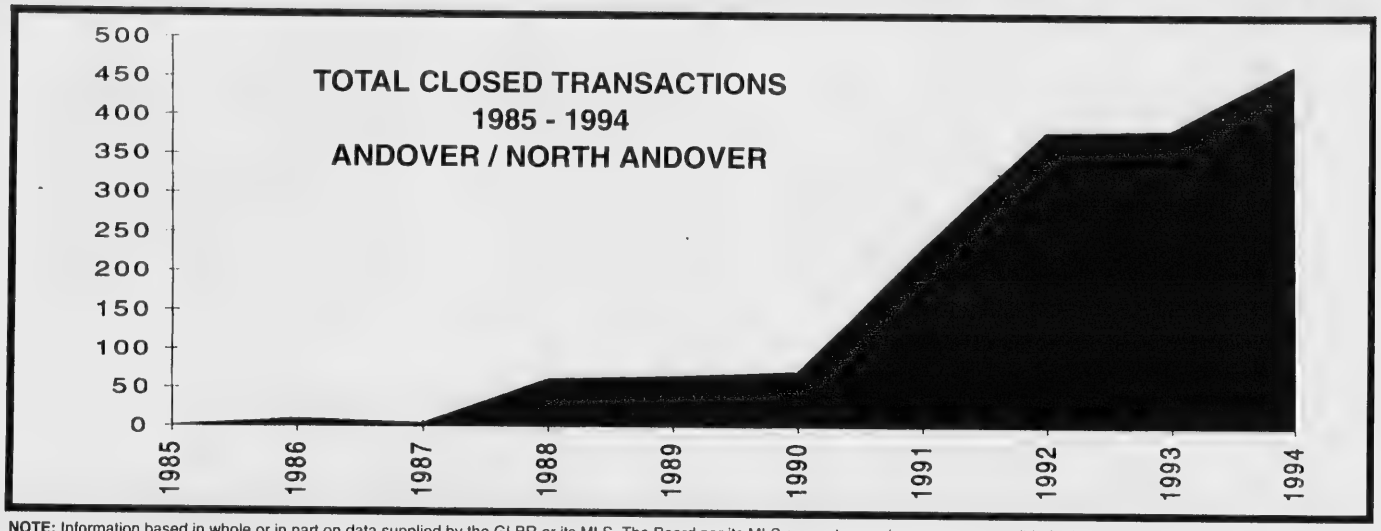

NOTE: Information based in whole or in part on data supplied by the GLBR or its MLS. The Board nor its MLS guarantees or is anyway responsible for its accuracy. Any data maintained by the Board or its MLS does not necessarily include data not listed with MLS.

If you live in the Andovers it's plain to see what it looks like.
Just look for yourself.
In 1994, RE/MAX Preferred's sales associates closed over 460 transactions.
That's 27% of all transactions closed in the Andovers.
So if you want results, it takes effort.
If you want 110% effort – a RE/MAX agent will give it to you. Every time.

RE/MAX CALL US FIRST.

1985 Celebrating 10 Years of Success! 1995

"It's The Team That Brings You Home."

Steve Fisichelli, GRI Manager/Owner
Beverly Nassar GRI
Bill Buck
Janet M. Pratt GRI
Susan Rochwarg CRP
Jeannette Belben GRI
Elke Kappeler CRP, CRS GRI
Terri Goodridge
Carla Polizzotti Burns
Linda Cutter CRP, CRS, GRI, LTG
Joan Johnson
Amy Sebell CRS GRI
Jane Glynn CRS, GRI
Elaine Glynn-L'Italien
Norma Hyder GRI
Kathy Cyrier CRP
John Cusack
Marilyn Burke GRI
Debbie Moore
Sue Papalia GRI
Ed Bloom
Shirly Platt GRI
Lillian Montalto CRB, CRP, CRS, GRI
Rick Coco CRP, GRI
Coletta Fanuele
Danny Sordello
Tom Carroll

RE/MAX Above the Crowd!

RE/MAX®

Preferred
470-0007
686-5300

Each RE/MAX office independently owned and operated.

AVAILABLE HERE

COLDWELL BANKER
RESIDENTIAL REAL ESTATE
HUNNEMAN & COMPANY

HUNNEMAN & COMPANY-COLDWELL BANKER

6 Park St., Andover (508) 475-4477 • 475-8500

COLDWELL BANKER
RESIDENTIAL REAL ESTATE
HUNNEMAN & COMPANY

QUOTABLES 1994

RANKING	#1 Real Estate Company in Massachusetts and New England *Real Trends Survey*
SALES VOLUME	$2.1 BILLION
TRANSACTIONS	8,798
SOLD *(365 Days)*	One transaction every 59.7 minutes
TOTAL LISTINGS	6,627
PROFESSIONAL SALES ASSOCIATES AND STAFF	OVER 1,628
OFFICES	53
RELOCATION	Placed Over 3,500 Referrals

COLDWELL BANKER PREMIER OFFICE

THE ANDOVER TEAM

Ted Balin
Sandy Bolway
Nuala Boness
Dorothy Burnham
Joan Callahan
Elaine Carson
Emily Cook
Bob Demers
Cathy Duggan
Ginny Franz
Ellie Gallagher
Mary Ellen Gilman
Bill Gurry
Carolina Levie
Maureen Mano
Leo MacBride
John McCusker
Joan Medeiros
Mary Mueller
Nick Nikolopoulos
Mary O'Donoghue
Mary Peck
Roberta Plati
Louise Ponti
Moira Prout
Roberta Rand
Joann Raye
Cornelia Roche
Donna Shay
Jo Siraco
Ruth Weiner
Agnes Winn
Yelena Yerozolimsky

CELEBRATING 1929 1994 HUNNEMAN REAL ESTATE CORPORATION 65 YEARS IN REAL ESTATE

Hunneman-Coldwell Banker Offices: Headquarters-Boston; Acton, Andover, Back Bay, Belmont, Beverly, Beverly Cove, Brookline, Cambridge, Chelmsford, Cohasset, Concord, Dedham, Framingham, Gloucester, Grafton, Groton, Harvard, Hingham, Lexington, Lincoln, Manchester, Marblehead, Marlboro, Milton, Needham, Newburyport, Newton, Northboro, Reading, Sherborn, Shrewsbury, South Hamilton, Sudbury, Swampscott, Topsfield, Waltham, Wayland, Wellesley, Westborough, Weston, Winchester, Worcester.

Andover's Leading Real Estate Company For Over 32 Years!

CALL TODAY AND WE'LL SHOW YOU THE DIFFERENCE BETWEEN

PROMISE AND PERFORMANCE!

SOUTHWEST STAMPEDE

SANTA FE SAMPLER

Applebee's®

Neighborhood Grill & Bar

MASSACHUSETTS

•NEWTON 617-244-1375
•FRANKLIN 508-520-0006
•METHUEN 508-689-3400
•MARLBOROUGH 508-481-9779
•FALL RIVER 508-675-1110

NEW HAMPSHIRE

•CONCORD 603-224-6600
•NASHUA 603-886-9292
•MANCHESTER 603-641-1000
•N. CONWAY 603-356-9600
•DERRY 603-432-5600
•PORTSMOUTH 603-433-7400
•KEENE 603-355-6300

RHODE ISLAND

•CRANSTON 401-943-4424
•WARWICK 401-823-8181
•WOONSOCKET 401-767-1010

VERMONT

•SO. BURLINGTON 802-862-2818

Applebee's presents the food that made the Southwest famous. From blue corn to green chilies to black beans, it's the best of the Southwest. So come on, saddle up — for Applebee's Southwest Stampede.

Rio Grande Combo

A Southwestern roundup: Chicken chimichanga, topped with chicken chili and melted Cheddar cheese, plus a spinach enchilada wrapped in a blue corn tortilla and topped with Green Chili Sauce, melted Jack and Cheddar cheeses, and diced tomatoes. Served with refried black beans and Mexi-rice. $7.99



Spicy Southwestern Sirloin

The Southwest specialty of the house: Our own famous 9-ounce House Sirloin, done up Southwestern style, with a spicy, smoked chili rub. We grill it the way you like it, then top it with Jack cheese and a green chili. Alongside, you'll find fresh steamed Southwestern vegetables in cilantro butter and a heaping order of Mexi-rice. $9.49

SOUTH
STAM

Quesadili

A fiesta of flavors: Your choice
our original cheese, pico de gallo,
and cheese. Served with your c
chili, our house chili, or s

Triple Stac

Stacked in your favor: A stack of
refried beans, Jack and Cheddar cheese
spinach. Topped with Ranchero sauc
and diced tomatoes. Served with M

HEAD INTO APPLEBEE'S TODAY. THESE ITEMS

WEST
IPEDE

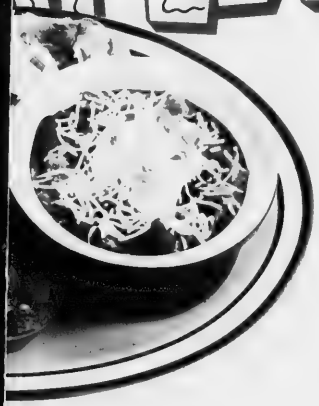

.A COMBO

of spicy grilled Quesadillas —
and bacon or new zesty spinach
hoice of our own red chicken
oup of the day. $5.99

K TORTILLA

three flour tortillas, layered with
s, and your choice of beef, chicken, or
e, melted Jack and Cheddar cheeses,
lexi-rice and sour cream. $6.59

SIZZLING FAJITA ROUNDUP

A rootin', tootin' winner: Choose strips of marinated steak, chicken breast, or both, served on a sizzling platter with sauteed onions and green peppers, fresh guacamole, shredded Cheddar cheese, pico de gallo, and sour cream with a side of hot, soft flour tortillas.

Beef, Chicken or Combo $8.99

TORTILLA TURTLE SUNDAE

Sweetly Southwestern: A crispy cinnamon and sugar tortilla shell filled with big, luscious scoops of vanilla ice cream and topped with hot caramel and fudge sauce and Spanish peanuts. $2.99

PUB F94

S ARE AVAILABLE FOR A LIMITED TIME ONLY.

Applebee's®
Neighborhood Grill & Bar

MUNCHIES

Buffalo Chicken Wings $4.99
Spicy wings with celery sticks & blue cheese dressing

Quesadillas $5.49
Two cheeses, bacon, tomatoes onions & jalapenos grilled between tortillas with guacamole sour cream & salsa

Mozzarella Sticks $4.99
Mozzarella deep fried with our marinara sauce

Supreme Nachos $5.79
Tortilla chips with chili, Cheddar jalapenos, lettuce, tomatoes, sour cream & fresh guacamole

Beer Battered Onion Rings $2.99

COMBOS

Salad & Steamed Vegetable Plate $5.99
Our dinner salad or small Caesar salad followed by a plate of fresh steamed broccoli, carrots cauliflower new potatoes & zucchini

Soup & Salad Combo $4.99
Our soup of the day with a dinner salad or small Caesar salad

Chili & Half Sandwich $5.89
A mildly spicy mix of ground beef & sauteed onions topped with Cheddar & jalapenos, served with your choice of a half Club Sub or a half Chicken Salad Sandwich

Soup & Half Sandwich $4.99
Our soup of the day & your choice of a half Club Sub or a half Chicken Salad Sandwich

Salad & Half Sandwich $4.99
Our dinner salad or small Caesar salad with your choice of a half Club Sub or a half Chicken Salad Sandwich

- Additional menu items available.
- Prices may vary.

NEIGHBORHOOD SPECIALTIES

Applebee's House Sirloin $9.49
A 9 oz choice sirloin steak served with your choice of potato & vegetable

Smothered with sauteed onions, mushrooms & green peppers $9.99

Riblet Platter $8.99
Over a pound of slow hickory roasted rib tips in our spicy Bar B Que sauce served with French fries & cole slaw

Steak or Chicken Fajitas $8.99
Strips of marinated steak or chicken breast char broiled & served on a sizzling platter with sauteed onions & green peppers fresh guacamole, pico de gallo & sour cream with hot soft flour tortillas served on the side

Chicken Fingers Platter $7.79
A hearty portion of breaded chicken tenderloins fried & served with French fries cole slaw & honey mustard sauce

Smothered Chicken $8.49
Our char broiled marinated chicken breast topped with Monterey Jack, sauteed mushrooms green peppers & onions

Without cheese mushrooms green peppers & onions $7.99

SANDWICHES

Bacon Cheese Chicken Grill $5.79
A char broiled marinated chicken breast with bacon strips & Monterey Jack on a multi grain bun with lettuce tomato & onion

Without bacon & cheese $5.39

Club House Grille $5.79
Applebee's signature hot club sandwich with warm sliced ham & turkey, Cheddar tomatoes mayonnaise & Bar B Que sauce on thick sliced grilled French bread Served with a side of cole slaw

"Riblet Style" Bar-B-Que Sandwich $5.69
Lean pork shoulder cooked Riblet style chopped & piled high on a toasted roll Served with sides of Bar B Que sauce & cole slaw

Club Sub $5.29
Thinly sliced turkey breast smoked ham & bacon with two cheeses shredded lettuce tomatoes & mayonnaise on a hoagie roll

BURGERS

Our hamburgers are made from 100% ground beef char broiled and served on a fresh bun with shredded lettuce tomato red onion and a pickle spear

Add Fries to any Burger...$.99

Basic Burger $4.49

Cheese Burger $4.99

Bacon Cheese Burger $5.69
The Basic topped with bacon & Monterey Jack

SUPER SALADS

Blackened Chicken Salad $6.79
A spicy combination of blackened chicken breast on a bed of mixed greens with eggs tomatoes & Cheddar served with hot bacon mustard dressing & garlic bread

Grilled Chicken Caesar Salad $6.49
The classic combination of crisp romaine, garlic croutons & fresh grated Parmesan all tossed in a tangy Caesar dressing topped with a char broiled chicken breast

Classic Caesar without chicken $4.79

Applebee's House Salad $2.99
Mixed greens carrots tomatoes cucumbers & red cabbage topped with eggs seasoned croutons Cheddar & chopped bacon

JUST RIGHT BITES

Riblet Basket $5.99
A hearty portion of slow hickory roasted rib tips basted in our spicy Bar B Que sauce & served with French fries

Chicken Fingers Basket $5.99
Breaded chicken tenderloins fried & served with French fries & honey mustard sauce

Fajita Quesadillas $6.59
Your choice of our famous beef or chicken fajita meat folded into crisp cheese tomato & bacon quesadillas Served with guacamole sour cream & picante sauce

DESSERTS

Fudge Brownie Sundae $3.29
A big, thick fudge brownie with a scoop of rich vanilla ice cream topped with hot fudge sauce

Apple Honey Cobbler A La Mode $2.99
Apples cinnamon raisins & spices baked with a streusel pastry topped with pecan pieces vanilla ice cream & honey sauce

Fudge Nut Fantasy (Serves Two) $3.99
Indulge yourself with 2 scoops of Macadamia Brittle ice cream smothered in hot fudge & peanut sauce in a crisp cinnamon sparkle tortilla shell topped with whipped cream walnuts & a cherry

FUDGE BROWNIE SUNDAE
$3.29

THINGS ARE REALLY COOKING AT APPLEBEE'S.

DON'T FORGET APPLEBEE'S WEEKEND BRUNCH!

Applebee's®
Neighborhood Grill & Bar

You'll want to subscribe to this newspaper

Andover Townsman wins New England Press Association's top honor - The Horace Greeley Award

Townsman Editor Perry Colmore recently received The Horace Greeley Award, which is given for "outstanding service to the general public, service that is considered above and beyond the normal function of writing, publishing and editing a newspaper." Recognized at a luncheon in Boston, Ms. Colmore was called "a voice in the community."

• • •

The *Townsman* won another major award from the New England Press Association. Reporter Neil Fater and Editor Colmore shared the first-place award in the category, Racial or Ethnic Issue Coverage, for a series called "Breaking Down the Walls."

NO POSTAGE NECESSARY IF MAILED IN THE UNITED STATES

BUSINESS REPLY MAIL
FIRST-CLASS MAIL PERMIT NO. 4 ANDOVER MA

POSTAGE WILL BE PAID BY ADDRESSEE

ANDOVER TOWNSMAN
PO BOX 1986
ANDOVER MA 01810-9835

Celebrate with us and take advantage of this special offer!

Subscribe now and receive **13 months** of the award-winning *Andover Townsman* for the price of 12. That's just **65¢ per issue** – a savings of **$9 off the newsstand price.**

Or, receive **25 months** of the *Townsman* for the price of 24 for just **56¢ an issue** – a savings of **$21 off the newsstand price.**

Whatever you choose, act today – this is a limited time offer!

Receive the *Andover Townsman* by mail every Thursday and stay up-to-date with Andover politics, people, sports, business, schools and entertainment. In addition, the *Townsman* publishes more than 50 sections each year. Topics include automotive, bridal, investments, health, real estate, sports, retirement, and more.

Yes, I want to save!

Name _____

Address _____

City, State, Zip _____

Phone Number _____

❑ Send me 13 months for $35.
(A savings of $9 off the newsstand price.)

❑ Send me 25 months for $60.
(A savings of $21 off the newsstand price.)

❑ Bill me. ❑ My check is enclosed.

We accept:

ANDOVER TOWNSMAN

Design & Build

Design:

Curran Construction views design as the creative solution to a practical problem.

Build:

We perceive building as the careful implementation of a well-planned design.

These are not definitions as they appear in the dictionary, they're really just the way we look at things.



Design & Build:

When you consider building a custom home, consider this; Curran Construction's Master Design Service. Who better to design your custom home than the people who will be building it. Our free Master Design Service will create an exciting and innovative design created to suit your needs. We look at both the design and building of any job as one, not two separate jobs. One solution to your practical problems... start to finish.

You'll feel the confidence of Curran even at the time of your initial consultation. We'll discuss everything you hope to accomplish within the budget you have established. We'll answer any questions you may have, as well as provide you with answers to the questions you should ask, but may not know about.

The quote you get is the real price, in writing, based on the design and it includes everything. Your job will be completed on time and at the quoted price, GUARANTEED.

That's Curran...That's Confidence.

EXTREMELY ATTRACTIVE FINANCING AVAILABLE

With A Signed Curran Construction Proposal & Your Good Credit.

LOWEST RATES IN 20 YEARS!

Now Scheduling For Fall & Winter, Call Today!

Free Master Design Services

Custom Homes • Renovations • Remodeling • Additions

After You Have Received Your Written Proposal, Ask For Your Discount!

$5000 Off .....Work Exceeding $100,000
$2500 Off .....Work Exceeding $50,000
$1500 Off .....Work Exceeding $25,000

To take advantage of these discounts, we must hear from you by October 15, 1994.

Curran Construction Co., Inc.

(508) 686-2917 OR (603) 894-6902

A Schwab Development Company • MA License #043575 • MA Remodel License #108366 • 20 Years In Business • Completely Insured • Abundant References Proudly Given

RENOVATION ON OTHER SIDE

DISTRIBUTION AND/OR COMPOSITION AND/OR PRINTING PROVIDED BY HEADLINERS, 678 ANDOVER ST., LAWRENCE, MA 01843, (508) 683-1880

Home Renovation & Remodeling Excellence... GUARANTEED!

"Our Design and Build team met with the owners of this small ranch to evaluate their needs for renovation. Then our construction team implemented the plans to dramatically transform this ranch into the bright and spacious home (right) you see here."



Now Scheduling For Fall & Winter, Call Today!

Free Master Design Services

Custom Homes • Renovations
Remodeling • Additions

$5000 Off .....Work Exceeding $100,000

$2500 Off .....Work Exceeding $50,000

$1500 Off .....Work Exceeding $25,000

After You Have Received Your Written Proposal, Ask For Your Discount!
To take advantage of these discounts, we must hear from you by October 15, 1994.

Decisions, Decisions.

Remodeling your home is a very personal matter. You have spent many years in your home and you have grown attached to it. Understandably, you want it to grow with you and your family. Sometimes completely renovating your home is the answer, sometimes an addition is the solution. Whether you decide to add a second floor or completely change your home, there are some very important and personal decisions to make.

Curran Construction's design and build team can help you find the right solution for you. We will come to your home and ask you about the things that are important to you, and discuss the things that your home needs to make life more comfortable. Then we will design a structure to accommodate your needs, and blend well with your existing home.

An addition, to us, is not an awkward room protruding from the end of your home. It is an extension of your home and must complement your home's design. This is what sets Curran Construction apart from any other builder. Design and Build – the answer to renovation and remodeling.

Curran Construction Co., Inc.

(508) 686-2917 OR (603) 894-6902

A Schwab Development Company • MA License #043575 • MA Remodel License #108386 • 20 Years In Business • Completely Insured • Abundant References Proudly Given

CUSTOM HOMES ON OTHER SIDE.